EBA Engineering Consultants Ltd.

Civil, Geotechnical and Materials Engineers

DATA PRESENTATION REPORT AND SOURCE DATABASE DATA SHEETS for ROSS RIVER RESOURCE MANAGEMENT AREA, YUKON

A

0201-11136

March, 1993

D006700

eba

DATA PRESENTATION
REPORT AND SOURCE DATABASE DATA SHEETS
for ROSS RIVER RESOURCE MANAGEMENT
AREA, YUKON

A

0201-11136

March, 1993

eba

ROSS RIVER RESOURCE MANAGEMENT AREA

TABLE OF CONTENTS

FIGURE 1 - General Location Map - RMA's in the Yukon . . . . . 1 Page

NTS Maps Used in Database Preparation . . . . . 1 Page

Data Reliability Check - Report Catalogue . . . . . 1 Page

Data Reliability Check - Source Database . . . . . 4 Pages

APPENDIX A - Historical Summary Database

APPENDIX B - Report Catalogue

APPENDIX C - Source Database

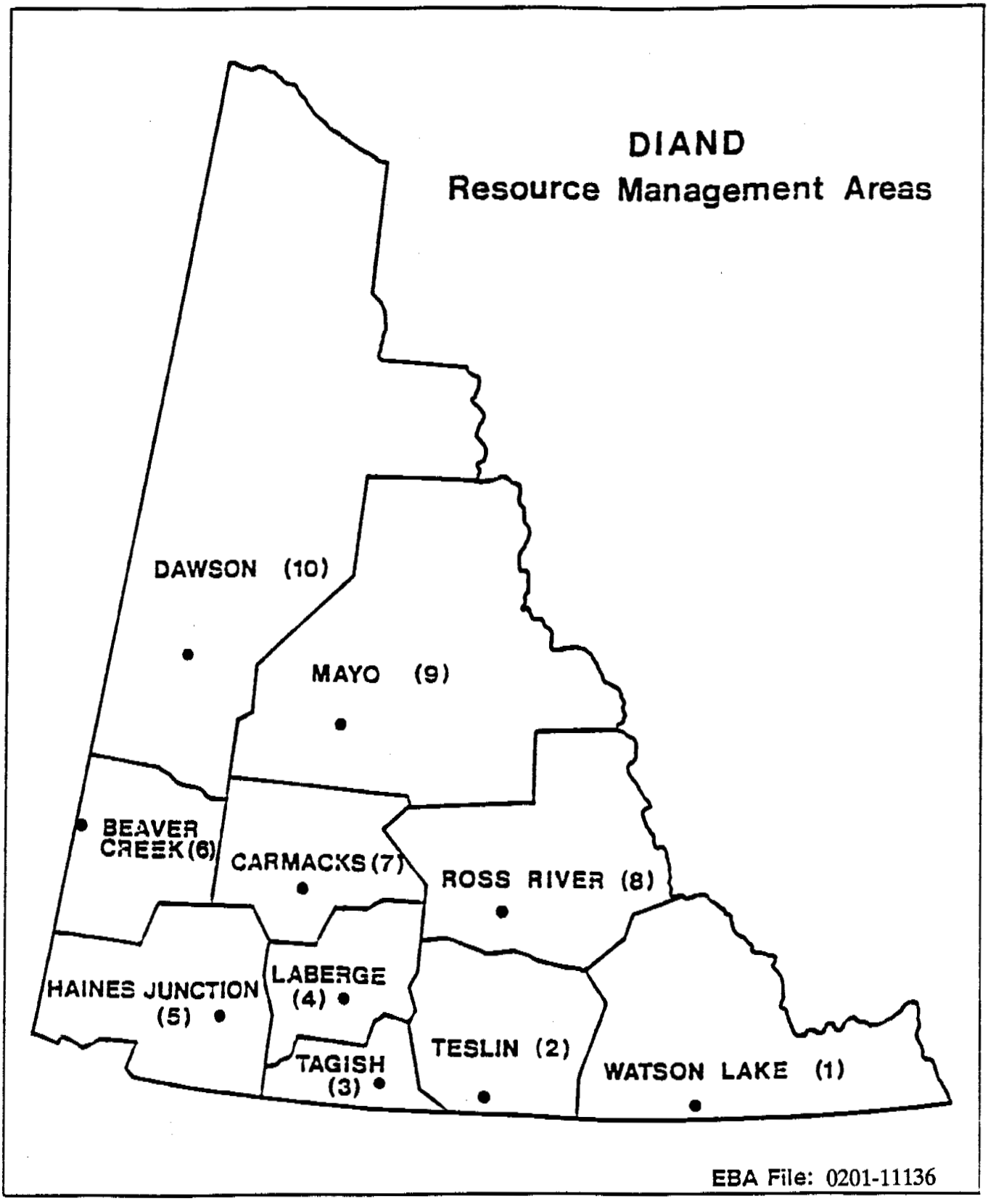

FIGURE 1: General Location Map - RMA's in the Yukon

ROSS RIVER RESOURCE MANAGEMENT AREA

LIST OF 1:50,000 NTS MAPS USED IN DATABASE PREPARATION

Map No.	Title	Date	Revision	Hwy. No.	KP Coverage
105 G/9	McEvoy Creek	1973	1	4	227.7 to 229.7
105 G/10	Big Campbell Creek	1973	1	4	229.9 to 259.5
105 G/15	Fortin Creek	1973	1	4	260.7
105 G/14	Yukon Territory	1974	1	4	264.2 to 268.4
105 G/11	Mink Creek	1973	1	4	270.6 to 290.0
105 G/12	Starr Creek	1971	1	4	291.2 to 303.5
105 G/13	Weasel Lake	1971	1	4	303.8 to 321.8
105 F/16	Ross River	1974	1	4 *	323.1 to 356.6 and 6.4 to 9.7
105 F/15	Ram Creek	1973	1	4	357.3 to 367.6
105 K/2	Swim Lakes	1973	1	4	367.9 to 389.9
105 K/3	Faro	1973	1	4 **	391.2 to 419.7 and 0.8 to 8.2
105 K/4	Mount Atherton	1973	1	4	421.3 to 447.4
105 L/1	Truitt Creek	1978	2	4	448.1 to 449.8

* Ross River Access Road
** Faro Access Road

ROSS RIVER RMA GRANULAR RESOURCE DATABASE

REPORT CATALOGUE - Data Reliability Check

Field Name[1]	Number of Unknowns[2]	Percentage of Unknowns
Survey Data	3	100%
Survey Spacing	3	100%
Program Length	3	100%
Season	3	100%
Equipment Type	3	100%
Penetration (m)	3	100%
Sample Size	3	100%
Report Distribution	3	100%

1 Only those containing "Unknowns" are listed
2 "Unknowns" includes n/a and Unknown

ROSS RIVER RMA GRANULAR RESOURCE DATABASE

SOURCE DATABASE - Data Reliability Check

Field Name[1]	Number of Unknowns[2]	Percentage of Unknowns
Part A: Location and Status		
Source Reference	308	100%
Study List	308	100%
Study Reference	308	100%
Local Name(s)	308	100%
Offset Distance (m)	2	1%
Source Access	12	4%
Access Distance	308	100%
Condition	308	100%
Area	308	100%
Land Tenure	290	94%
Status	6	2%
Past Use - Source	3	1%
Stockpile Quantity	302	98%
Excavated Volume for Highway	294	95%
Excavated Volume for Pipeline	308	100%

1 Only those containing "Unknowns" are listed
2 "Unknowns" includes n/a and Unknown

Field Name[1]	Number of Unknowns[2]	Percentage of Unknowns
Part B: Source Investigation and Decriptive Information		
Performance Rating	308	100%
Geophysical Data	308	100%
Borehole Depth	308	100%
Testpit Depth	308	100%
Exposure Depth	308	100%
Data Quality	308	100%
Source Topography	308	100%
Slope	308	100%
Area Drainage	308	100%
Source Vegetation	2	1%
Permafrost Features	308	100%
Active Layer (m)	308	100%
Generic Origin	308	100%
Landforms	308	100%
Underburden	308	100%
Granular Type	308	100%
Granular Thickness	308	100%
Overburden Type	308	100%
Overburden Thickness	308	100%
Development Constraints	306	99%
Development Potential	308	100%

1 Only those containing "Unknowns" are listed
2 "Unknowns" includes n/a and Unknown

Field Name[1]	Number of Unknowns[2]	Percentage of Unknowns
Part C: Test Results and Material Quanity Natural Material		
USC Class	308	100%
Moisture Content Results	308	100%
Size Analysis Number	303	98%
Gravel (%)	298	97%
Sand (%)	298	97%
Fines (%)	298	97%
D-50 (um)	308	100%
Oversize (%)	308	100%
Petrographic Analysis Results	308	100%
Other Tests.	306	99%
Class 1	308	100%
Class 2	308	100%
Class 3	308	100%
Class 4	308	100%
Class 5	308	100%
Total Recoverable	308	100%
Annual Recoverable	308	100%
Total Volume	308	100%

1 Only those containing "Unknowns" are listed
2 "Unknowns" includes n/a and Unknown

Field Name[1]	Number of Unknowns[2]	Percentage of Unknowns
Part C: Test Results and Material Quantity Processed Material		
USC Class	308	100%
Moisture Content Results	308	100%
Size Analysis Number	307	99%
Gravel (%)	306	99%
Sand (%)	306	99%
Fines (%)	306	99%
D-50 (um)	308	100%
Oversize (%)	308	100%
Petrographic Analysis Results	308	100%
Other Tests	308	100%
Class 1	308	100%
Class 2	308	100%
Class 3	308	100%
Class 4	308	100%
Class 5	308	100%
Total Recoverable	308	100%
Annual Recoverable	308	100%
Total Volume	308	100%

1 Only those containing "Unknowns" are listed
2 "Unknowns" includes n/a and Unknown

APPENDIX A

ROSS RIVER RMA GRANULAR DATABASE
HISTORICAL SUMMARY

HISTORICAL SUMMARY DATABASE
ROSS RIVER RESOURCE MANAGEMENT AREA, YUKON
REPORT AND SOURCE CATALOGUE DATABASES

DATE : 03/31/93

CONTRACTOR : EBA Engineering Consultants Ltd.

COMPILER : Rodene Zimmer/Richard Trimble

DATA COMPILATION JOB NUMBER: 0201-11136

DATABASE NAME : ROSS93SC/RP

REPORT TITLE : Granular Resource Database, Beaver Creek, Carmacks, Dawson, Ross River, Tagish and Teslin RMA's, YT

COMMENT SUMMARY:

APPENDIX B

ROSS RIVER RMA GRANULAR DATABASE
REPORT CATALOGUE

GRANULAR RESOURCE INVENTORY
ROSS RIVER RESOURCE MANAGMENT AREA, YUKON
REPORT CATALOGUE DATA SHEET

PART A: STUDY REFERENCE AND LOCATION

STUDY NUMBER : INAC77ROSS01
SPONSOR : INAC
YEAR : 1977 MONTH 6
REPORT TITLE : Yukon Gravel Inventory Ross River Resource Management Area

SPONSOR JOB NO : A71342006401-ST
SPONSOR CONTACT: R.J. Gowan
CONTRACTOR : EBA Engineering Consultants
FILE NUMBER : 0201-11136
CONTACT : J.R. Trimble
AREA NAME : Ross River

LOCATION MAP : Photocopy Topographic
NUMBER : 105 F/15,61;G/9-15;K/2-4;L/1
FORMAT : Paper Copy
SCALE : 1:50,000
DIGITIZ NO. :
ARCHIVING : DIAND Whitehorse

SITE PLAN : Sketch
NUMBER : 4 Various
FORMAT : Paper Copy
SCALE : 1:Various
DIGITIZ NO.:
ARCHIVING : DIAND Whitehorse

MINIMUM ZONE : 8
CENTRE ZONE : 8
MAXIMUM ZONE : 9

MINIMUM EASTING: 311450
CENTRE EASTING : 504325
MAXIMUM EASTING: 697200

MINIMUM NORTHING: 6643850
CENTRE NORTHING: 6772375
MAXIMUM NORTHING: 6900900

MINIMUM LATITUDE: 0
CENTRE LATITUDE : 0
MAXIMUM LATITUDE: 0

MINIMUM LONGITUDE: 0
CENTRE LONGITUDE: 0
MAXIMUM LONGITUDE: 0

SOURCE NO(S) : 04-02277L; 04-02278R; 04-02281L; 04-02288R; 04-02297R; 04-02299L; 04-02307R; 04-02312B; 04-02320B; 04-02322L; 04-02326L; 04-02330R; 04-02331L; 04-02341L; 04-02349R; 04-02352R; 04-02355R; 04-02362L; 04-02363R; 04-02365R; 04-02368L; 04-02370L; 04-02372L; 04-02375L; 04-02376L; 04-02378L; 04-02383L; 04-02391L; 04-02394L; 04-02396R; 04-02398R; 04-02402L; 04-02410R; 04-02413R; 04-02414R; 04-02415R; 04-02421R; 04-02425L; 04-02428L; 04-02433L; 04-02439R; 04-02463L; 04-02468R; 04-02458R; 04-02465R; 04-02470R; 04-02473R; 04-02500R; 04-02504L; 04-02516R; 04-02520R; 04-02531L; 04-02533R; 04-02537R; 04-02544L; 04-02549B; 04-02557R; 04-02558R; 04-02566L; 04-02595L; 04-02607L; 04-02642L; 04-02669R; 04-02671L; 04-02684B; 04-02706L; 04-02713B; 04-02724L; 04-02729L; 04-02732L; 04-02743L; 04-02748R; 04-02798R; 04-02801R; 04-02808R; 04-02816R; 04-02822R; 04-02826L; 04-02827R; 04-02829L; 04-02834L; 04-02842L; 04-02846R; 04-02848R; 04-02853R; 04-02859R; 04-02869L; 04-02877L; 04-02884L; 04-02888L; 04-02893L; 04-02900L; 04-02912B; 04-02912L; 04-02922L; 04-02925L; 04-02929R; 04-02930R; 04-02933R; 04-02937R; 04-02943L; 04-02948L; 04-02956R; 04-02961L; 04-02961R; 04-02964L; 04-02967L; 04-02969L;

SURVEY DATA : n/a

PART B: STUDY DETAILS

STUDY TYPE : Geotechnical
STUDY SCOPE : Highway Corridor
STUDY SIZE : 308 Sources; 35 Boreholes; 7 Testpits
SURVEY LEVEL : Reconnaissance
SURVEY PATTERN: Random
SURVEY SPACING: n/a
PROGRAM LENGTH: Unknown
SEASON:Unknown
EQUIPMENT TYPE: Unknown
PENETRATION(m): Unknown
RESOLUTION : Poor
SAMPLING/RECORDING
RATE : Intermittent
QUALITY : Poor
TYPE(S) : Grab
SIZE : Unknown
INTERPRETATION/TESTING LEVEL : Routine Classification
REPORT LEVEL : Data Compilation Binder
REPORT DISTRIBUTION : Unknown
DATA ARCHIVING : INAC Land Use - Whitehorse
OTHER REPORTS : YTG Highways

GRANULAR RESOURCE INVENTORY
ROSS RIVER RESOURCE MANAGMENT AREA, YUKON
REPORT CATALOGUE DATA SHEET

========== PART A: STUDY REFERENCE AND LOCATION ==========

STUDY NUMBER : INAC7ROSS01
SPONSOR : INAC
YEAR : 1977 MONTH 6
REPORT TITLE : Yukon Gravel Inventory Ross River Resource Management Area

SPONSOR JOB NO : A71342006401-ST
SPONSOR CONTACT: R.J. Gowan
CONTRACTOR : EBA Engineering Consultants
FILE NUMBER : 0201-11136
CONTACT : Richard Trimble
AREA NAME : Ross River

LOCATION MAP : Photocopy Topographic
NUMBER : 105 F/15,F/16;G/9-15;D/2-4;L/1
FORMAT : Paper Copy
SCALE : 1:50,000
DIGITIZ NO. :
ARCHIVING : DIAND Whitehorse

SITE PLAN : Sketch
NUMBER : 4 Various
FORMAT : Paper Copy
SCALE : 1:Various
DIGITIZ NO.:
ARCHIVING : DIAND Whitehorse

MINIMUM ZONE : 8 MINIMUM EASTING: 311450 MINIMUM NORTHING: 6643850
CENTRE ZONE : 8 CENTRE EASTING : 504325 CENTRE NORTHING: 6772375
MAXIMUM ZONE : 9 MAXIMUM EASTING: 697200 MAXIMUM NORTHING: 6900900
MINIMUM LATITUDE: 0 MINIMUM LONGITUDE: 0
CENTRE LATITUDE : 0 CENTRE LONGITUDE: 0
MAXIMUM LATITUDE: 0 MAXIMUM LONGITUDE: 0

SOURCE NO(S) : 04-02974L; 04-02975L; 04-02980L; 04-02985B; 04-02987L; 04-02998L; 04-02999L; 04-03001L; 04-03003L; 04-03004R; 04-03007R; 04-03011B; 04-03017R; 04-03025L; 04-03030L; 04-03035L; 04-03038R; 04-03043R; 04-03083R; 04-03094R; 04-03098R; 04-03099R; 04-03102L; 04-03104R; 04-03115L; 04-03128R; 04-03148B; 04-03159L; 04-03160R; 04-03165L; 04-03168R; 04-03177B; 04-03178R; 04-03185R; 04-03189L; 04-03193R; 04-03197L; 04-03202R; 04-03206R; 04-03212L; 04-03218L; 04-03231L; 04-03233L; 04-03238R; 04-03247R; 04-03254L; 04-03268R; 04-03275R; 04-03286L; 04-03292R; 04-03296R; 04-03299R; 04-03304R; 04-03310R; 04-03315R; 04-03320L; 04-03328R; 04-03342R; 04-03347R; 04-03354L; 04-03357L; 04-03363R; 04-03373L; 04-03379L; 04-03397R; 04-03402R; 04-03412R; 04-03415L; 04-03441L; 04-03444R; 04-03444L; 04-03460R; 04-03463R; 04-03466R; 04-03495R; 04-03519R; 04-03528R; 04-03560R; 04-03565R; 04-03566R; 04-03573L; 04-03579L; 04-03582L; 04-03587L; 04-03595R; 04-03600L; 04-03611R; RR-00005R; RR-00014L; RR-00032L; RR-00035L; RR-00043L; RR-00047L; RR-00052L; RR-00064L; RR-00071L; RR-00093L; RR-00097L; 04-03650R; 04-03653L; 04-03660R; 04-03671R; 04-03676L; 04-03679R; 04-03680R; 04-03684R; 04-03687L; 04-03689L;

SURVEY DATA : n/a

========== PART B: STUDY DETAILS ==========

STUDY TYPE : Geotechnical
STUDY SCOPE : Highway Corridor
STUDY SIZE : 308 Sources, 35 Boreholes, 7 Testpits
SURVEY LEVEL : Reconnaissance
SURVEY PATTERN: Random
SURVEY SPACING: n/a
PROGRAM LENGTH: Unknown SEASON:Unknown
EQUIPMENT TYPE: Unknown
PENETRATION(m): Unknown
RESOLUTION : Poor
SAMPLING/RECORDING
RATE : Intermittent
QUALITY : Poor
TYPE(S) : Grab
SIZE : Unknown
INTERPRETATION/TESTING LEVEL : Routine Classification
REPORT LEVEL : Data Compilation Binder
REPORT DISTRIBUTION : Unknown
DATA ARCHIVING : INAC Land Use - Whitehorse
OTHER REPORTS : YTG Highways

GRANULAR RESOURCE INVENTORY
ROSS RIVER RESOURCE MANAGMENT AREA, YUKON
REPORT CATALOGUE DATA SHEET

PART A: STUDY REFERENCE AND LOCATION

STUDY NUMBER : INAC77ROSS01
SPONSOR : INAC
YEAR : 1977 MONTH 6
REPORT TITLE : Yukon Gravel Inventory Ross River Resource Management Area

SPONSOR JOB NO : A71342006401-ST
SPONSOR CONTACT: R.J. Gowan
CONTRACTOR : EBA Engineering Consultants
FILE NUMBER : 0201-11136
CONTACT : Richard Trimble
AREA NAME : Beaver Creek

LOCATION MAP : Photocopy Topographic
- NUMBER : 105 F/15,F/16;G/9-15;K/2-4;L/1
- FORMAT : Paper Copy
- SCALE : 1:50,000
- DIGITIZ NO. :
- ARCHIVING : DIAND Whitehorse

SITE PLAN : Sketch
- NUMBER : 4 Various
- FORMAT : Paper Copy
- SCALE : 1:Various
- DIGITIZ NO.:
- ARCHIVING : DIAND Whitehorse

MINIMUM ZONE : 8
CENTRE ZONE : 8
MAXIMUM ZONE : 9

MINIMUM EASTING: 311450
CENTRE EASTING : 504325
MAXIMUM EASTING: 697200

MINIMUM NORTHING: 6643850
CENTRE NORTHING: 6772375
MAXIMUM NORTHING: 6900900

MINIMUM LATITUDE: 0
CENTRE LATITUDE : 0
MAXIMUM LATITUDE: 0

MINIMUM LONGITUDE: 0
CENTRE LONGITUDE: 0
MAXIMUM LONGITUDE: 0

SOURCE NO(S) : 04-03690B; 04-03697R; 04-03708L; 04-03711R; 04-03721R; 04-03726L; 04-03730R; 04-03734L; 04-03735L; 04-03756L; 04-03758L; 04-03764R; 04-03780R; 04-03792R; 04-03804R; 04-03808R; 04-03816R; 04-03821L; 04-03840R; 04-03866R; 04-03870L; 04-03874L; 04-03880R; 04-03885R; 04-03893R; 04-03899L; 04-03912R; 04-03919R; 04-03945L; 04-03949R; 04-03951L; 04-03967L; 04-03980L; 04-03985L; 04-03988L; 04-04046R; 04-04051R; 04-04067R; 04-04073R; 04-04077R; 04-04077L; 04-04115L; 04-04118L; 04-04123L; 04-04133R; FA-00008R; FA-00026L; FA-00032L; FA-00045R; FA-00069B; FA-00081R; FA-00082R; 04-04159R; 04-04165R; 04-04168L; 04-04172R; 04-04 73L; 04-04197R; 04-04213R; 04-04217L; 04-04218R; 04-04223R; 04-04238L; 04-04246R; 04-04270R; 04-04273R; 04-04279R; 04-04281R; 04-04295L; 04-04295R; 04-04299R; 04-04305R; 04-04316L; 04-04320R; 04-04326R; 04-04333R; 04-04339R; 04-04347R; 04-04352L; 04-04365B; 04-04390L; 04-04399B; 04-04426L; 04-04431L; 04-04437R; 04-4448B; 04-04474L; 04-04481B; 04-04485L; 04-04495R; 04-04498L; 04-04532R

SURVEY DATA : n/a

PART B: STUDY DETAILS

STUDY TYPE : Geotechnical
STUDY SCOPE : Highway Corrider
STUDY SIZE : 308 Sources, 35 Boreholes, 7 Testpits
SURVEY LEVEL : Reconnaissance
SURVEY PATTERN: Random
SURVEY SPACING: n/a
PROGRAM LENGTH: Unknown
SEASON:Unknown
EQUIPMENT TYPE: Unknown
PENETRATION(m): Unknown
RESOLUTION : Poor
SAMPLING/RECORDING
- RATE : Intermittent
- QUALITY : Poor
- TYPE(S) : Grab
- SIZE : Unknown

INTERPRETATION/TESTING LEVEL : Routine Classification
REPORT LEVEL : Data Compilation Binder
REPORT DISTRIBUTION : Unknown
DATA ARCHIVING : INAC Land Use - Whitehorse
OTHER REPORTS : YTG Highways

APPENDIX C

ROSS RIVER RMA GRANULAR DATABASE
SOURCE DATABASE

308 Sources

GRANULAR RESOURCE INVENTORY
ROSS RIVER RESOURCE MANAGEMENT AREA, YUKON
SOURCE CATALOGUE DATA SHEET

========== PART A: LOCATION AND STATUS ==========

SOURCE NUMBER : 04-02277L STUDY NO. : INAC77ROSS01
SOURCE REFERENCE : n/a STUDY LIST : n/a
STUDY REFERENCE: n/a
NTS MAP REFERENCE : 105 G/9 DIGITIZ NO. : MAP SCALE : 1:50000
UTM ZONE-EASTING : 9-422200 LOCATION : 13.0 km North of Wolverine Creek
UTM NORTHING : 6833850 KILOMETRE POST : 227.7
CENTRE LATITUDE : 0 CENTRE LONGITUDE: 0
LOCAL NAMES(S) : n/a
OFFSET DIRECTION : Left OFFSET DISTANCE(M): Adjacent
CORRIDOR NO./NAME : #4 Robert Campbell Highway
SOURCE ACCESS : None
ACCESS DISTANCE (m) : Unknown CONDITION : Unknown
AREA (ha) : Unknown SITE SCALE: 1:0 DIGITIZ NO:
LAND TENURE : Unknown STATUS : Inactive
STUDY PRIORITY : High
PAST USE - SOURCE : Borrow STOCKPILE - TYPE: Gravel
PERFORMANCE RATING : Unknown - QUANTITY: Unknown
EXCAVATED VOLUME FOR HIGHWAY (cu. m.): 284 EXCAVATED VOLUME FOR PIPELINE (cu. m.): Unknown

========== PART B: SOURCE INVESTIGATION AND DESCRIPTIVE INFORMATION ==========

INVESTIGATION LEVEL : Reconnaissance LAST INVEST. DATE : 1977
GEOPHYSICAL DATA : Unknown TEST HOLE DENSITY (#/ha) : 0
BOREHOLES - NUMBER : 0 TESTPITS - NUMBER : 0 EXPOSURES - NUMBER : 0
- DEPTH (m): n/a - DEPTH (m): n/a - DEPTH (m) : n/a
DATA QUALITY : n/a SOURCE TOPOGRAPHY : Unknown
SLOPE : Moderate Sidehill AREA DRAINAGE : Unknown
SOURCE VEGETATION : Thick Spruce
PERMAFROST FEATURES : Unknown DESC DATE:
ACTIVE LAYER (m) : Unknown GENERIC ORIGIN : Unknown
LANDFORMS : Unknown UNDERBURDEN : Unknown
GRANULAR - TYPE : Unknown OVERBURDEN - TYPE : Unknown
- THICKNESS (m) : Unknown - THICKNESS (m): Unknown
DEVELOP. CONSTRAINT : Unknown DEVELOP. POTENTIAL : Unknown

========== PART C: TEST RESULTS AND MATERIAL QUANTITY ==========

=======NATURAL MATERIAL=======

USC NUMBER : 0 MOISTURE CONTENT NO : 0
- CLASS : n/a - RESULTS: n/a
SIZE ANALYSIS NO : n/a GRAVEL (%): n/a SAND (%): n/a FINES (%): n/a D-50 (um): n/a
- OVERSIZE (%) : n/a PETROGRAHIC ANALYSIS-NO. OF TESTS: 0 RESULTS: n/a
OTHER TESTS (see DATA DICTIONARY): n/a
MATERIAL QUANTITY (All in cubic metres)

TOTAL RECOVERABLE : Unknown
ANNUAL RECOVERABLE : Unknown
TOTAL VOLUME : Unknown

CLASS 1 : Unknown
CLASS 2 : Unknown
CLASS 3 : Unknown
CLASS 4 : Unknown
CLASS 5 : Unknown

=======PROCESSED MATERIAL=======

USC NUMBER : 0 MOISTURE CONTENT NO : n/a
- CLASS : n/a - RESULTS: n/a
SIZE ANALYSIS NO : n/a GRAVEL (%): n/a SAND (%): n/a FINES (%): n/a D-50 (um): n/a
- OVERSIZE (%) : n/a PETROGRAHIC ANALYSIS-NO. OF TESTS: 0 RESULTS: n/a
OTHER TESTS (see DATA DICTIONARY): n/a
MATERIAL QUANTITY (All in cubic metres)

TOTAL RECOVERABLE : Unknown
ANNUAL RECOVERABLE : Unknown
TOTAL VOLUME : Unknown

CLASS 1 : Unknown
CLASS 2 : Unknown
CLASS 3 : Unknown
CLASS 4 : Unknown
CLASS 5 : Unknown

eba

GRANULAR RESOURCE INVENTORY
ROSS RIVER RESOURCE MANAGEMENT AREA, YUKON
SOURCE CATALOGUE DATA SHEET

========== PART A: LOCATION AND STATUS ==========

SOURCE NUMBER : 04-02278R STUDY NO. : INAC77ROSS01
SOURCE REFERENCE : n/a STUDY LIST : n/a
STUDY REFERENCE: n/a
NTS MAP REFERENCE : 105 G/9 DIGITIZ NO. : MAP SCALE : 1:50000
UTM ZONE-EASTING : 9-420025 LOCATION : 13.1 km North of Wolverine Creek
UTM NORTHING : 6834150 KILOMETRE POST : 227.8
CENTRE LATITUDE : 0 CENTRE LONGITUDE: 0
LOCAL NAMES(S) : n/a
OFFSET DIRECTION : Right OFFSET DISTANCE(M): Adjacent
CORRIDOR NO./NAME : #4 Robert Campbell Highway
SOURCE ACCESS : None
ACCESS DISTANCE (m) : Unknown CONDITION : Unknown
AREA (ha) : Unknown SITE SCALE: 1:0 DIGITIZ NO:
LAND TENURE : Unknown STATUS : Inactive
STUDY PRIORITY : High
PAST USE - SOURCE : Borrow STOCKPILE - TYPE: Gravel
PERFORMANCE RATING : Unknown - QUANTITY: Unknown
EXCAVATED VOLUME FOR HIGHWAY (cu. m.): Unknown EXCAVATED VOLUME FOR PIPELINE (cu. m.): Unknown

========== PART B: SOURCE INVESTIGATION AND DESCRIPTIVE INFORMATION ==========

INVESTIGATION LEVEL : Reconnaissance LAST INVEST. DATE : 1977
GEOPHYSICAL DATA : Unknown TEST HOLE DENSITY (#/ha) : 0
BOREHOLES - NUMBER : 0 TESTPITS - NUMBER : 0 EXPOSURES - NUMBER : 0
- DEPTH (m): n/a - DEPTH (m): n/a - DEPTH (m) : n/a
DATA QUALITY : n/a SOURCE TOPOGRAPHY : Unknown
SLOPE : Gentle Slope AREA DRAINAGE : Unknown
SOURCE VEGETATION : Moderate Spruce
PERMAFROST FEATURES : Unknown DESC DATE:
ACTIVE LAYER (m) : Unknown GENERIC ORIGIN : Unknown
LANDFORMS : Unknown UNDERBURDEN : Unknown
GRANULAR - TYPE : Unknown OVERBURDEN - TYPE : Unknown
- THICKNESS (m) : Unknown - THICKNESS (m): Unknown
DEVELOP. CONSTRAINT : Unknown DEVELOP. POTENTIAL : Unknown

========== PART C: TEST RESULTS AND MATERIAL QUANTITY ==========

=======NATURAL MATERIAL=======

USC NUMBER : 0 MOISTURE CONTENT NO : 0
- CLASS : n/a - RESULTS: n/a
SIZE ANALYSIS NO : n/a GRAVEL (%): n/a SAND (%): n/a FINES (%): n/a D-50 (um): n/a
- OVERSIZE (%) : n/a PETROGRAHIC ANALYSIS-NO. OF TESTS: 0 RESULTS: n/a
OTHER TESTS (see DATA DICTIONARY): n/a
MATERIAL QUANTITY (All in cubic metres)

TOTAL RECOVERABLE : Unknown
ANNUAL RECOVERABLE : Unknown
TOTAL VOLUME : Unknown

CLASS 1 : Unknown
CLASS 2 : Unknown
CLASS 3 : Unknown
CLASS 4 : Unknown
CLASS 5 : Unknown

=======PROCESSED MATERIAL=======

USC NUMBER : 0 MOISTURE CONTENT NO : n/a
- CLASS : n/a - RESULTS: n/a
SIZE ANALYSIS NO : n/a GRAVEL (%): n/a SAND (%): n/a FINES (%): n/a D-50 (um): n/a
- OVERSIZE (%) : n/a PETROGRAHIC ANALYSIS-NO. OF TESTS: 0 RESULTS: n/a
OTHER TESTS (see DATA DICTIONARY): n/a
MATERIAL QUANTITY (All in cubic metres)

TOTAL RECOVERABLE : Unknown
ANNUAL RECOVERABLE : Unknown
TOTAL VOLUME : Unknown

CLASS 1 : Unknown
CLASS 2 : Unknown
CLASS 3 : Unknown
CLASS 4 : Unknown
CLASS 5 : Unknown

GRANULAR RESOURCE INVENTORY
ROSS RIVER RESOURCE MANAGEMENT AREA, YUKON
SOURCE CATALOGUE DATA SHEET

========== PART A: LOCATION AND STATUS ==========

SOURCE NUMBER : 04-02281L STUDY NO. : INAC77ROSS01
SOURCE REFERENCE : n/a STUDY LIST : n/a
STUDY REFERENCE: n/a
NTS MAP REFERENCE : 105 G/9 DIGITIZ NO. : MAP SCALE : 1:50000
UTM ZONE-EASTING : 9-421700 LOCATION : 13.4 km North of Wolverine Creek
UTM NORTHING : 6834150 KILOMETRE POST : 228.1
CENTRE LATITUDE : 0 CENTRE LONGITUDE: 0
LOCAL NAMES(S) : n/a
OFFSET DIRECTION : Left OFFSET DISTANCE(M): Adjacent
CORRIDOR NO./NAME : #4 Robert Campbell Highway
SOURCE ACCESS : None
ACCESS DISTANCE (m) : Unknown CONDITION : Unknown
AREA (ha) : Unknown SITE SCALE: 1:0 DIGITIZ NO:
LAND TENURE : Unknown STATUS : Inactive
STUDY PRIORITY : High
PAST USE - SOURCE : Borrow STOCKPILE - TYPE: Gravel
PERFORMANCE RATING : Unknown - QUANTITY: Unknown
EXCAVATED VOLUME FOR HIGHWAY (cu. m.): Unknown EXCAVATED VOLUME FOR PIPELINE (cu. m.): Unknown

========== PART B: SOURCE INVESTIGATION AND DESCRIPTIVE INFORMATION ==========

INVESTIGATION LEVEL : Reconnaissance LAST INVEST. DATE : 1977
GEOPHYSICAL DATA : Unknown TEST HOLE DENSITY (#/ha) : 0
BOREHOLES - NUMBER : 0 TESTPITS - NUMBER : 0 EXPOSURES - NUMBER : 0
- DEPTH (m): n/a - DEPTH (m): n/a - DEPTH (m) : n/a
DATA QUALITY : n/a SOURCE TOPOGRAPHY : Unknown
SLOPE : Flat AREA DRAINAGE : Unknown
SOURCE VEGETATION : Heavy Spruce
PERMAFROST FEATURES : Unknown DESC DATE:
ACTIVE LAYER (m) : Unknown GENERIC ORIGIN : Unknown
LANDFORMS : Unknown UNDERBURDEN : Unknown
GRANULAR - TYPE : Unknown OVERBURDEN - TYPE : Unknown
- THICKNESS (m) : Unknown - THICKNESS (m): Unknown
DEVELOP. CONSTRAINT : Unknown DEVELOP. POTENTIAL : Unknown

========== PART C: TEST RESULTS AND MATERIAL QUANTITY ==========

=======NATURAL MATERIAL=======

USC NUMBER : 0 MOISTURE CONTENT NO : 0
- CLASS : n/a - RESULTS: n/a
SIZE ANALYSIS NO : n/a GRAVEL (%): n/a SAND (%): n/a FINES (%): n/a D-50 (um): n/a
- OVERSIZE (%) : n/a PETROGRAHIC ANALYSIS-NO. OF TESTS: 0 RESULTS: n/a
OTHER TESTS (see DATA DICTIONARY): n/a
MATERIAL QUANTITY (All in cubic metres)

TOTAL RECOVERABLE : Unknown
ANNUAL RECOVERABLE : Unknown
TOTAL VOLUME : Unknown

CLASS 1 : Unknown
CLASS 2 : Unknown
CLASS 3 : Unknown
CLASS 4 : Unknown
CLASS 5 : Unknown

=======PROCESSED MATERIAL=======

USC NUMBER : 0 MOISTURE CONTENT NO : n/a
- CLASS : n/a - RESULTS: n/a
SIZE ANALYSIS NO : n/a GRAVEL (%): n/a SAND (%): n/a FINES (%): n/a D-50 (um): n/a
- OVERSIZE (%) : n/a PETROGRAHIC ANALYSIS-NO. OF TESTS: 0 RESULTS: n/a
OTHER TESTS (see DATA DICTIONARY): n/a
MATERIAL QUANTITY (All in cubic metres)

TOTAL RECOVERABLE : Unknown
ANNUAL RECOVERABLE : Unknown
TOTAL VOLUME : Unknown

CLASS 1 : Unknown
CLASS 2 : Unknown
CLASS 3 : Unknown
CLASS 4 : Unknown
CLASS 5 : Unknown

eba

GRANULAR RESOURCE INVENTORY
ROSS RIVER RESOURCE MANAGEMENT AREA, YUKON
SOURCE CATALOGUE DATA SHEET

========== PART A: LOCATION AND STATUS ==========

SOURCE NUMBER : 04-02288R STUDY NO. : INAC77ROSS01
SOURCE REFERENCE : n/a STUDY LIST : n/a
STUDY REFERENCE: n/a
NTS MAP REFERENCE : 105 G/9 DIGITIZ NO. : MAP SCALE : 1:50000
UTM ZONE-EASTING : 9-421300 LOCATION : 8.0 km South of Finlayson Creek
UTM NORTHING : 6834350 KILOMETRE POST : 228.8
CENTRE LATITUDE : 0 CENTRE LONGITUDE: 0
LOCAL NAMES(S) : n/a
OFFSET DIRECTION : Right OFFSET DISTANCE(M): Adjacent
CORRIDOR NO./NAME : #4 Robert Campbell Highway
SOURCE ACCESS : None
ACCESS DISTANCE (m) : Unknown CONDITION : Unknown
AREA (ha) : Unknown SITE SCALE: 1:0 DIGITIZ NO:
LAND TENURE : Federal STATUS : Inactive
STUDY PRIORITY : High
PAST USE - SOURCE : Borrow STOCKPILE - TYPE: Gravel
PERFORMANCE RATING : Unknown - QUANTITY: Unknown
EXCAVATED VOLUME FOR HIGHWAY (cu. m.): 4,855 EXCAVATED VOLUME FOR PIPELINE (cu. m.): Unknown

========== PART B: SOURCE INVESTIGATION AND DESCRIPTIVE INFORMATION ==========

INVESTIGATION LEVEL : Reconnaissance LAST INVEST. DATE : 1977
GEOPHYSICAL DATA : Unknown TEST HOLE DENSITY (#/ha) : 0
BOREHOLES - NUMBER : 0 TESTPITS - NUMBER : 0 EXPOSURES - NUMBER : 0
- DEPTH (m): n/a - DEPTH (m): n/a - DEPTH (m) : n/a
DATA QUALITY : n/a SOURCE TOPOGRAPHY : Unknown
SLOPE : Flat AREA DRAINAGE : Unknown
SOURCE VEGETATION : Thick Spruce
PERMAFROST FEATURES : Unknown DESC DATE:
ACTIVE LAYER (m) : Unknown GENERIC ORIGIN : Unknown
LANDFORMS : Unknown UNDERBURDEN : Unknown
GRANULAR - TYPE : Unknown OVERBURDEN - TYPE : Unknown
- THICKNESS (m) : Unknown - THICKNESS (m): Unknown
DEVELOP. CONSTRAINT : Unknown DEVELOP. POTENTIAL : Unknown

========== PART C: TEST RESULTS AND MATERIAL QUANTITY ==========

=======NATURAL MATERIAL=======

USC NUMBER : 0 MOISTURE CONTENT NO : 0
- CLASS : n/a - RESULTS: n/a
SIZE ANALYSIS NO : n/a GRAVEL (%): n/a SAND (%): n/a FINES (%): n/a D-50 (um): n/a
- OVERSIZE (%) : n/a PETROGRAHIC ANALYSIS-NO. OF TESTS: 0 RESULTS: n/a
OTHER TESTS (see DATA DICTIONARY): n/a
MATERIAL QUANTITY (All in cubic metres)

TOTAL RECOVERABLE	Unknown	CLASS 1	Unknown
ANNUAL RECOVERABLE	Unknown	CLASS 2	Unknown
TOTAL VOLUME	Unknown	CLASS 3	Unknown
		CLASS 4	Unknown
		CLASS 5	Unknown

=======PROCESSED MATERIAL=======

USC NUMBER : 0 MOISTURE CONTENT NO : n/a
- CLASS : n/a - RESULTS: n/a
SIZE ANALYSIS NO : n/a GRAVEL (%): n/a SAND (%): n/a FINES (%): n/a D-50 (um): n/a
- OVERSIZE (%) : n/a PETROGRAHIC ANALYSIS-NO. OF TESTS: 0 RESULTS: n/a
OTHER TESTS (see DATA DICTIONARY): n/a
MATERIAL QUANTITY (All in cubic metres)

TOTAL RECOVERABLE	Unknown	CLASS 1	Unknown
ANNUAL RECOVERABLE	Unknown	CLASS 2	Unknown
TOTAL VOLUME	Unknown	CLASS 3	Unknown
		CLASS 4	Unknown
		CLASS 5	Unknown

eba

GRANULAR RESOURCE INVENTORY
ROSS RIVER RESOURCE MANAGEMENT AREA, YUKON
SOURCE CATALOGUE DATA SHEET

========== PART A: LOCATION AND STATUS ==========

SOURCE NUMBER : 04-02297R STUDY NO. : INAC77ROSS01
SOURCE REFERENCE : n/a STUDY LIST : n/a
STUDY REFERENCE: n/a
NTS MAP REFERENCE : 105 G/9 DIGITIZ NO. : MAP SCALE : 1:50000
UTM ZONE-EASTING : 9-421600 LOCATION : 7.1 km South of Finlayson Creek
UTM NORTHING : 6834850 KILOMETRE POST : 229.7
CENTRE LATITUDE : 0 CENTRE LONGITUDE: 0
LOCAL NAMES(S) : n/a
OFFSET DIRECTION : Right OFFSET DISTANCE(M): Adjacent
CORRIDOR NO./NAME : #4 Robert Campbell Highway
SOURCE ACCESS : Poor
ACCESS DISTANCE (m) : Unknown CONDITION : Unknown
AREA (ha) : Unknown SITE SCALE: 1:0 DIGITIZ NO:
LAND TENURE : Unknown STATUS : Inactive
STUDY PRIORITY : High
PAST USE - SOURCE : Borrow STOCKPILE - TYPE: Gravel
PERFORMANCE RATING : Unknown - QUANTITY: Unknown
EXCAVATED VOLUME FOR HIGHWAY (cu. m.): Unknown EXCAVATED VOLUME FOR PIPELINE (cu. m.): Unknown

========== PART B: SOURCE INVESTIGATION AND DESCRIPTIVE INFORMATION ==========

INVESTIGATION LEVEL : Reconnaissance LAST INVEST. DATE : 1977
GEOPHYSICAL DATA : Unknown TEST HOLE DENSITY (#/ha) : 0
BOREHOLES - NUMBER : 0 TESTPITS - NUMBER : 0 EXPOSURES - NUMBER : 0
- DEPTH (m): n/a - DEPTH (m): n/a - DEPTH (m) : n/a
DATA QUALITY : n/a SOURCE TOPOGRAPHY : Unknown
SLOPE : Flat AREA DRAINAGE : Unknown
SOURCE VEGETATION : Thick Spruce - Open
PERMAFROST FEATURES : Unknown DESC DATE:
ACTIVE LAYER (m) : Unknown GENERIC ORIGIN : Unknown
LANDFORMS : Unknown UNDERBURDEN : Unknown
GRANULAR - TYPE : Unknown OVERBURDEN - TYPE : Unknown
- THICKNESS (m) : Unknown - THICKNESS (m): Unknown
DEVELOP. CONSTRAINT : Unknown DEVELOP. POTENTIAL : Unknown

========== PART C: TEST RESULTS AND MATERIAL QUANTITY ==========

=======NATURAL MATERIAL=======

USC NUMBER : 0 MOISTURE CONTENT NO : 0
- CLASS : n/a - RESULTS: n/a
SIZE ANALYSIS NO : n/a GRAVEL (%): n/a SAND (%): n/a FINES (%): n/a D-50 (um): n/a
- OVERSIZE (%) : n/a PETROGRAHIC ANALYSIS-NO. OF TESTS: 0 RESULTS: n/a
OTHER TESTS (see DATA DICTIONARY): n/a
MATERIAL QUANTITY (All in cubic metres)

CLASS 1 : Unknown
CLASS 2 : Unknown
CLASS 3 : Unknown
CLASS 4 : Unknown
CLASS 5 : Unknown

TOTAL RECOVERABLE : Unknown
ANNUAL RECOVERABLE : Unknown
TOTAL VOLUME : Unknown

=======PROCESSED MATERIAL=======

USC NUMBER : 0 MOISTURE CONTENT NO : n/a
- CLASS : n/a - RESULTS: n/a
SIZE ANALYSIS NO : n/a GRAVEL (%): n/a SAND (%): n/a FINES (%): n/a D-50 (um): n/a
- OVERSIZE (%) : n/a PETROGRAHIC ANALYSIS-NO. OF TESTS: 0 RESULTS: n/a
OTHER TESTS (see DATA DICTIONARY): n/a
MATERIAL QUANTITY (All in cubic metres)

CLASS 1 : Unknown
CLASS 2 : Unknown
CLASS 3 : Unknown
CLASS 4 : Unknown
CLASS 5 : Unknown

TOTAL RECOVERABLE : Unknown
ANNUAL RECOVERABLE : Unknown
TOTAL VOLUME : Unknown

eba

GRANULAR RESOURCE INVENTORY
ROSS RIVER RESOURCE MANAGEMENT AREA, YUKON
SOURCE CATALOGUE DATA SHEET

========== PART A: LOCATION AND STATUS ==========

SOURCE NUMBER : 04-02299L STUDY NO. : INAC77ROSS01
SOURCE REFERENCE : n/a STUDY LIST : n/a
STUDY REFERENCE: n/a
NTS MAP REFERENCE : 105 G/10 DIGITIZ NO. : MAP SCALE : 1:50000
UTM ZONE-EASTING : 9-420400 LOCATION : 6.9 km South of Finlayson Creek
UTM NORTHING : 6834800 KILOMETRE POST : 229.9
CENTRE LATITUDE : 0 CENTRE LONGITUDE: 0
LOCAL NAMES(S) : n/a
OFFSET DIRECTION : Left OFFSET DISTANCE(M): Adjacent
CORRIDOR NO./NAME : #4 Robert Campbell Highway
SOURCE ACCESS : None
ACCESS DISTANCE (m) : Unknown CONDITION : Unknown
AREA (ha) : Unknown SITE SCALE: 1:0 DIGITIZ NO:
LAND TENURE : Unknown STATUS : Inactive
STUDY PRIORITY : High
PAST USE - SOURCE : Borrow STOCKPILE - TYPE: Clay, Gravel
PERFORMANCE RATING : Unknown - QUANTITY: Unknown
EXCAVATED VOLUME FOR HIGHWAY (cu. m.): Unknown EXCAVATED VOLUME FOR PIPELINE (cu. m.): Unknown

========== PART B: SOURCE INVESTIGATION AND DESCRIPTIVE INFORMATION ==========

INVESTIGATION LEVEL : Reconnaissance LAST INVEST. DATE : 1977
GEOPHYSICAL DATA : Unknown TEST HOLE DENSITY (#/ha) : 0
BOREHOLES - NUMBER : 0 TESTPITS - NUMBER : 0 EXPOSURES - NUMBER : 0
- DEPTH (m): n/a - DEPTH (m): n/a - DEPTH (m) : n/a
DATA QUALITY : n/a SOURCE TOPOGRAPHY : Unknown
SLOPE : Flat AREA DRAINAGE : Unknown
SOURCE VEGETATION : Open
PERMAFROST FEATURES : Unknown DESC DATE:
ACTIVE LAYER (m) : Unknown GENERIC ORIGIN : Unknown
LANDFORMS : Unknown UNDERBURDEN : Unknown
GRANULAR - TYPE : Unknown OVERBURDEN - TYPE : Unknown
- THICKNESS (m) : Unknown - THICKNESS (m): Unknown
DEVELOP. CONSTRAINT : Unknown DEVELOP. POTENTIAL : Unknown

========== PART C: TEST RESULTS AND MATERIAL QUANTITY ==========

=======NATURAL MATERIAL=======

USC NUMBER : 0 MOISTURE CONTENT NO : 0
- CLASS : n/a - RESULTS: n/a
SIZE ANALYSIS NO : n/a GRAVEL (%): n/a SAND (%): n/a FINES (%): n/a D-50 (um): n/a
- OVERSIZE (%) : n/a PETROGRAHIC ANALYSIS-NO. OF TESTS: 0 RESULTS: n/a
OTHER TESTS (see DATA DICTIONARY): n/a
MATERIAL QUANTITY (All in cubic metres) CLASS 1 : Unknown
CLASS 2 : Unknown
TOTAL RECOVERABLE : Unknown CLASS 3 : Unknown
ANNUAL RECOVERABLE : Unknown CLASS 4 : Unknown
TOTAL VOLUME : Unknown CLASS 5 : Unknown

=======PROCESSED MATERIAL=======

USC NUMBER : 0 MOISTURE CONTENT NO : n/a
- CLASS : n/a - RESULTS: n/a
SIZE ANALYSIS NO : n/a GRAVEL (%): n/a SAND (%): n/a FINES (%): n/a D-50 (um): n/a
- OVERSIZE (%) : n/a PETROGRAHIC ANALYSIS-NO. OF TESTS: 0 RESULTS: n/a
OTHER TESTS (see DATA DICTIONARY): n/a
MATERIAL QUANTITY (All in cubic metres) CLASS 1 : Unknown
CLASS 2 : Unknown
TOTAL RECOVERABLE : Unknown CLASS 3 : Unknown
ANNUAL RECOVERABLE : Unknown CLASS 4 : Unknown
TOTAL VOLUME : Unknown CLASS 5 : Unknown

eba

GRANULAR RESOURCE INVENTORY
ROSS RIVER RESOURCE MANAGEMENT AREA, YUKON
SOURCE CATALOGUE DATA SHEET

========== PART A: LOCATION AND STATUS ==========

SOURCE NUMBER : 04-02307R STUDY NO. : INAC77ROSS01
SOURCE REFERENCE : n/a STUDY LIST : n/a
STUDY REFERENCE: n/a
NTS MAP REFERENCE : 105 G/10 DIGITIZ NO. : MAP SCALE : 1:50000
UTM ZONE-EASTING : 9-420100 LOCATION : 6.1 km South of Finalyson Creek
UTM NORTHING : 6835700 KILOMETRE POST : 230.7
CENTRE LATITUDE : 0 CENTRE LONGITUDE: 0
LOCAL NAMES(S) : n/a
OFFSET DIRECTION : Right OFFSET DISTANCE(M): Adjacent
CORRIDOR NO./NAME : #4 Robert Campbell Highway
SOURCE ACCESS : None
ACCESS DISTANCE (m) : Unknown CONDITION : Unknown
AREA (ha) : Unknown SITE SCALE: 1:0 DIGITIZ NO:
LAND TENURE : Unknown STATUS : Inactive
STUDY PRIORITY : High
PAST USE - SOURCE : Borrow STOCKPILE - TYPE: Gravel
PERFORMANCE RATING : Unknown - QUANTITY: Unknown
EXCAVATED VOLUME FOR HIGHWAY (cu. m.): Unknown EXCAVATED VOLUME FOR PIPELINE (cu. m.): Unknown

========== PART B: SOURCE INVESTIGATION AND DESCRIPTIVE INFORMATION ==========

INVESTIGATION LEVEL : Reconnaissance LAST INVEST. DATE : 1977
GEOPHYSICAL DATA : Unknown TEST HOLE DENSITY (#/ha) : 0
BOREHOLES - NUMBER : 0 TESTPITS - NUMBER : 0 EXPOSURES - NUMBER : 0
- DEPTH (m): n/a - DEPTH (m): n/a - DEPTH (m) : n/a
DATA QUALITY : n/a SOURCE TOPOGRAPHY : Unknown
SLOPE : Flat AREA DRAINAGE : Unknown
SOURCE VEGETATION : Moderate Spruce
PERMAFROST FEATURES : Unknown DESC DATE:
ACTIVE LAYER (m) : Unknown GENERIC ORIGIN : Unknown
LANDFORMS : Unknown UNDERBURDEN : Unknown
GRANULAR - TYPE : Unknown OVERBURDEN - TYPE : Unknown
- THICKNESS (m) : Unknown - THICKNESS (m): Unknown
DEVELOP. CONSTRAINT : Unknown DEVELOP. POTENTIAL : Unknown

========== PART C: TEST RESULTS AND MATERIAL QUANTITY ==========

=======NATURAL MATERIAL=======

USC NUMBER : 0 MOISTURE CONTENT NO : 0
- CLASS : n/a - RESULTS: n/a
SIZE ANALYSIS NO : n/a GRAVEL (%): n/a SAND (%): n/a FINES (%): n/a D-50 (um): n/a
- OVERSIZE (%) : n/a PETROGRAHIC ANALYSIS-NO. OF TESTS: 0 RESULTS: n/a
OTHER TESTS (see DATA DICTIONARY): n/a
MATERIAL QUANTITY (All in cubic metres)

TOTAL RECOVERABLE : Unknown
ANNUAL RECOVERABLE : Unknown
TOTAL VOLUME : Unknown

CLASS 1 : Unknown
CLASS 2 : Unknown
CLASS 3 : Unknown
CLASS 4 : Unknown
CLASS 5 : Unknown

=======PROCESSED MATERIAL=======

USC NUMBER : 0 MOISTURE CONTENT NO : n/a
- CLASS : n/a - RESULTS: n/a
SIZE ANALYSIS NO : n/a GRAVEL (%): n/a SAND (%): n/a FINES (%): n/a D-50 (um): n/a
- OVERSIZE (%) : n/a PETROGRAHIC ANALYSIS-NO. OF TESTS: 0 RESULTS: n/a
OTHER TESTS (see DATA DICTIONARY): n/a
MATERIAL QUANTITY (All in cubic metres)

TOTAL RECOVERABLE : Unknown
ANNUAL RECOVERABLE : Unknown
TOTAL VOLUME : Unknown

CLASS 1 : Unknown
CLASS 2 : Unknown
CLASS 3 : Unknown
CLASS 4 : Unknown
CLASS 5 : Unknown

eba

GRANULAR RESOURCE INVENTORY
ROSS RIVER RESOURCE MANAGEMENT AREA, YUKON
SOURCE CATALOGUE DATA SHEET

PART A: LOCATION AND STATUS

SOURCE NUMBER : 04-02312B
STUDY NO. : INAC77ROSS01
SOURCE REFERENCE : n/a
STUDY LIST : n/a
STUDY REFERENCE: n/a
NTS MAP REFERENCE : 105 G/10
DIGITIZ NO. :
MAP SCALE : 1:50000
UTM ZONE-EASTING : 9-419500
LOCATION : 5.6 km South of Finlayson Creek
UTM NORTHING : 6835900
KILOMETRE POST : 231.2
CENTRE LATITUDE : 0
CENTRE LONGITUDE: 0
LOCAL NAMES(S) : n/a
OFFSET DIRECTION : Both
OFFSET DISTANCE(M): Adjacent
CORRIDOR NO./NAME : #4 Robert Campbell Highway
SOURCE ACCESS : Good
ACCESS DISTANCE (m) : Unknown
CONDITION : Unknown
AREA (ha) : Unknown
SITE SCALE: 1:0
DIGITIZ NO:
LAND TENURE : Unknown
STATUS : R-inactive, L-active
STUDY PRIORITY : High
PAST USE - SOURCE : Borrow
STOCKPILE - TYPE: Gravel
PERFORMANCE RATING : Unknown
- QUANTITY: Unknown
EXCAVATED VOLUME FOR HIGHWAY (cu. m.): Unknown
EXCAVATED VOLUME FOR PIPELINE (cu. m.): Unknown

PART B: SOURCE INVESTIGATION AND DESCRIPTIVE INFORMATION

INVESTIGATION LEVEL : Reconnaissance
LAST INVEST. DATE : 1977
GEOPHYSICAL DATA : Unknown
TEST HOLE DENSITY (#/ha) : 0
BOREHOLES - NUMBER : 0
TESTPITS - NUMBER : 0
EXPOSURES - NUMBER : 0
- DEPTH (m): n/a
- DEPTH (m): n/a
- DEPTH (m) : n/a
DATA QUALITY : n/a
SOURCE TOPOGRAPHY : Unknown
SLOPE : Gentle Slope
AREA DRAINAGE : Unknown
SOURCE VEGETATION : Moderate Spruce, Poplar
PERMAFROST FEATURES : Unknown
DESC DATE:
ACTIVE LAYER (m) : Unknown
GENERIC ORIGIN : Unknown
LANDFORMS : Unknown
UNDERBURDEN : Unknown
GRANULAR - TYPE : Unknown
OVERBURDEN - TYPE : Unknown
- THICKNESS (m) : Unknown
- THICKNESS (m): Unknown
DEVELOP. CONSTRAINT : Unknown
DEVELOP. POTENTIAL : Unknown

PART C: TEST RESULTS AND MATERIAL QUANTITY

NATURAL MATERIAL

USC NUMBER : 0
MOISTURE CONTENT NO : 0
- CLASS : n/a
- RESULTS: n/a
SIZE ANALYSIS NO : n/a
GRAVEL (%): n/a
SAND (%): n/a
FINES (%): n/a
D-50 (um): n/a
- OVERSIZE (%) : n/a
PETROGRAHIC ANALYSIS-NO. OF TESTS: 0
RESULTS: n/a
OTHER TESTS (see DATA DICTIONARY): n/a
MATERIAL QUANTITY (All in cubic metres)
CLASS 1 : Unknown
CLASS 2 : Unknown
TOTAL RECOVERABLE : Unknown
CLASS 3 : Unknown
ANNUAL RECOVERABLE : Unknown
CLASS 4 : Unknown
TOTAL VOLUME : Unknown
CLASS 5 : Unknown

PROCESSED MATERIAL

USC NUMBER : 0
MOISTURE CONTENT NO : n/a
- CLASS : n/a
- RESULTS: n/a
SIZE ANALYSIS NO : n/a
GRAVEL (%): n/a
SAND (%): n/a
FINES (%): n/a
D-50 (um): n/a
- OVERSIZE (%) : n/a
PETROGRAHIC ANALYSIS-NO. OF TESTS: 0
RESULTS: n/a
OTHER TESTS (see DATA DICTIONARY): n/a
MATERIAL QUANTITY (All in cubic metres)
CLASS 1 : Unknown
CLASS 2 : Unknown
TOTAL RECOVERABLE : Unknown
CLASS 3 : Unknown
ANNUAL RECOVERABLE : Unknown
CLASS 4 : Unknown
TOTAL VOLUME : Unknown
CLASS 5 : Unknown

GRANULAR RESOURCE INVENTORY
ROSS RIVER RESOURCE MANAGEMENT AREA, YUKON
SOURCE CATALOGUE DATA SHEET

========== PART A: LOCATION AND STATUS ==========

SOURCE NUMBER : 04-02320B
STUDY NO. : INAC77ROSS01
SOURCE REFERENCE : n/a
STUDY LIST : n/a
STUDY REFERENCE: n/a
NTS MAP REFERENCE : 105 G/10
DIGITIZ NO. :
MAP SCALE : 1:50000
UTM ZONE-EASTING : 9-418750
LOCATION : 4.8 km South of Finlayson Creek
UTM NORTHING : 6836000
KILOMETRE POST : 232.0
CENTRE LATITUDE : 0
CENTRE LONGITUDE: 0
LOCAL NAMES(S) : n/a
OFFSET DIRECTION : Both
OFFSET DISTANCE(M): Adjacent
CORRIDOR NO./NAME : #4 Robert Campbell Highway
SOURCE ACCESS : Good
ACCESS DISTANCE (m) : Unknown
CONDITION : Unknown
AREA (ha) : Unknown
SITE SCALE: 1:0
DIGITIZ NO:
LAND TENURE : Unknown
STATUS : Unknown
STUDY PRIORITY : High
PAST USE - SOURCE : Borrow
STOCKPILE - TYPE: Weathered Rock - Volcanic
PERFORMANCE RATING : Unknown
- QUANTITY: Unknown
EXCAVATED VOLUME FOR HIGHWAY (cu. m.): Unknown
EXCAVATED VOLUME FOR PIPELINE (cu. m.): Unknown

========== PART B: SOURCE INVESTIGATION AND DESCRIPTIVE INFORMATION ==========

INVESTIGATION LEVEL : Reconnaissance
LAST INVEST. DATE : 1977
GEOPHYSICAL DATA : Unknown
TEST HOLE DENSITY (#/ha) : 0
BOREHOLES - NUMBER : 0
TESTPITS - NUMBER : 0
EXPOSURES - NUMBER : 0
- DEPTH (m): n/a
- DEPTH (m): n/a
- DEPTH (m) : n/a
DATA QUALITY : n/a
SOURCE TOPOGRAPHY : Unknown
SLOPE : Small Knoll
AREA DRAINAGE : Unknown
SOURCE VEGETATION : Light Spruce
PERMAFROST FEATURES : Unknown
DESC DATE:
ACTIVE LAYER (m) : Unknown
GENERIC ORIGIN : Unknown
LANDFORMS : Unknown
UNDERBURDEN : Unknown
GRANULAR - TYPE : Unknown
OVERBURDEN - TYPE : Unknown
- THICKNESS (m) : Unknown
- THICKNESS (m): Unknown
DEVELOP. CONSTRAINT : Unknown
DEVELOP. POTENTIAL : Unknown

========== PART C: TEST RESULTS AND MATERIAL QUANTITY ==========

=======NATURAL MATERIAL=======

USC NUMBER : 0
MOISTURE CONTENT NO : 0
- CLASS : n/a
- RESULTS: n/a
SIZE ANALYSIS NO : n/a
GRAVEL (%): n/a
SAND (%): n/a
FINES (%): n/a
D-50 (um): n/a
- OVERSIZE (%) : n/a
PETROGRAHIC ANALYSIS-NO. OF TESTS: 0
RESULTS: n/a
OTHER TESTS (see DATA DICTIONARY): n/a
MATERIAL QUANTITY (All in cubic metres)
CLASS 1 : Unknown
CLASS 2 : Unknown
TOTAL RECOVERABLE : Unknown
CLASS 3 : Unknown
ANNUAL RECOVERABLE : Unknown
CLASS 4 : Unknown
TOTAL VOLUME : Unknown
CLASS 5 : Unknown

=======PROCESSED MATERIAL=======

USC NUMBER : 0
MOISTURE CONTENT NO : n/a
- CLASS : n/a
- RESULTS: n/a
SIZE ANALYSIS NO : n/a
GRAVEL (%): n/a
SAND (%): n/a
FINES (%): n/a
D-50 (um): n/a
- OVERSIZE (%) : n/a
PETROGRAHIC ANALYSIS-NO. OF TESTS: 0
RESULTS: n/a
OTHER TESTS (see DATA DICTIONARY): n/a
MATERIAL QUANTITY (All in cubic metres)
CLASS 1 : Unknown
CLASS 2 : Unknown
TOTAL RECOVERABLE : Unknown
CLASS 3 : Unknown
ANNUAL RECOVERABLE : Unknown
CLASS 4 : Unknown
TOTAL VOLUME : Unknown
CLASS 5 : Unknown

eba

GRANULAR RESOURCE INVENTORY
ROSS RIVER RESOURCE MANAGEMENT AREA, YUKON
SOURCE CATALOGUE DATA SHEET

========== PART A: LOCATION AND STATUS ==========

SOURCE NUMBER : 04-02322L STUDY NO. : INAC77ROSS01
SOURCE REFERENCE : n/a STUDY LIST : n/a
STUDY REFERENCE: n/a
NTS MAP REFERENCE : 105 G/10 DIGITIZ NO. : MAP SCALE : 1:50000
UTM ZONE-EASTING : 9-418500 LOCATION : 4.6 km South of Finlayson Creek
UTM NORTHING : 6836050 KILOMETRE POST : 232.2
CENTRE LATITUDE : 0 CENTRE LONGITUDE: 0
LOCAL NAMES(S) : n/a
OFFSET DIRECTION : Left OFFSET DISTANCE(M): 85 m
CORRIDOR NO./NAME : #4 Robert Campbell Highway
SOURCE ACCESS : None
ACCESS DISTANCE (m) : Unknown CONDITION : Unknown
AREA (ha) : Unknown SITE SCALE: 1:0 DIGITIZ NO:
LAND TENURE : Unknown STATUS : Inactive
STUDY PRIORITY : High
PAST USE - SOURCE : Borrow STOCKPILE - TYPE: Gravel
PERFORMANCE RATING : Unknown - QUANTITY: Unknown
EXCAVATED VOLUME FOR HIGHWAY (cu. m.): Unknown EXCAVATED VOLUME FOR PIPELINE (cu. m.): Unknown

========== PART B: SOURCE INVESTIGATION AND DESCRIPTIVE INFORMATION ==========

INVESTIGATION LEVEL : Reconnaissance LAST INVEST. DATE : 1977
GEOPHYSICAL DATA : Unknown TEST HOLE DENSITY (#/ha) : 0
BOREHOLES - NUMBER : 0 TESTPITS - NUMBER : 0 EXPOSURES - NUMBER : 0
- DEPTH (m): n/a - DEPTH (m): n/a - DEPTH (m) : n/a
DATA QUALITY : n/a SOURCE TOPOGRAPHY : Unknown
SLOPE : Flat AREA DRAINAGE : Unknown
SOURCE VEGETATION : Light to Moderate Spruce
PERMAFROST FEATURES : Unknown DESC DATE:
ACTIVE LAYER (m) : Unknown GENERIC ORIGIN : Unknown
LANDFORMS : Unknown UNDERBURDEN : Unknown
GRANULAR - TYPE : Unknown OVERBURDEN - TYPE : Unknown
- THICKNESS (m) : Unknown - THICKNESS (m): Unknown
DEVELOP. CONSTRAINT : Unknown DEVELOP. POTENTIAL : Unknown

========== PART C: TEST RESULTS AND MATERIAL QUANTITY ==========

=======NATURAL MATERIAL=======

USC NUMBER : 0 MOISTURE CONTENT NO : 0
- CLASS : n/a - RESULTS: n/a
SIZE ANALYSIS NO : n/a GRAVEL (%): n/a SAND (%): n/a FINES (%): n/a D-50 (um): n/a
- OVERSIZE (%) : n/a PETROGRAHIC ANALYSIS-NO. OF TESTS: 0 RESULTS: n/a
OTHER TESTS (see DATA DICTIONARY): n/a
MATERIAL QUANTITY (All in cubic metres)

TOTAL RECOVERABLE : Unknown
ANNUAL RECOVERABLE : Unknown
TOTAL VOLUME : Unknown

CLASS 1 : Unknown
CLASS 2 : Unknown
CLASS 3 : Unknown
CLASS 4 : Unknown
CLASS 5 : Unknown

=======PROCESSED MATERIAL=======

USC NUMBER : 0 MOISTURE CONTENT NO : n/a
- CLASS : n/a - RESULTS: n/a
SIZE ANALYSIS NO : n/a GRAVEL (%): n/a SAND (%): n/a FINES (%): n/a D-50 (um): n/a
- OVERSIZE (%) : n/a PETROGRAHIC ANALYSIS-NO. OF TESTS: 0 RESULTS: n/a
OTHER TESTS (see DATA DICTIONARY): n/a
MATERIAL QUANTITY (All in cubic metres)

TOTAL RECOVERABLE : Unknown
ANNUAL RECOVERABLE : Unknown
TOTAL VOLUME : Unknown

CLASS 1 : Unknown
CLASS 2 : Unknown
CLASS 3 : Unknown
CLASS 4 : Unknown
CLASS 5 : Unknown

eba

GRANULAR RESOURCE INVENTORY
ROSS RIVER RESOURCE MANAGEMENT AREA, YUKON
SOURCE CATALOGUE DATA SHEET

========== PART A: LOCATION AND STATUS ==========

SOURCE NUMBER : 04-02326L STUDY NO. : INAC77ROSS01
SOURCE REFERENCE : n/a STUDY LIST : n/a
STUDY REFERENCE: n/a
NTS MAP REFERENCE : 105 G/10 DIGITIZ NO. : MAP SCALE : 1:50000
UTM ZONE-EASTING : 9-418400 LOCATION : 4.2 km South of Finlayson Creek
UTM NORTHING : 6836050 KILOMETRE POST : 232.6
CENTRE LATITUDE : 0 CENTRE LONGITUDE: 0
LOCAL NAMES(S) : n/a
OFFSET DIRECTION : Left OFFSET DISTANCE(M): Adjacent
CORRIDOR NO./NAME : #4 Robert Campbell Highway
SOURCE ACCESS : Good
ACCESS DISTANCE (m) : Unknown CONDITION : Unknown
AREA (ha) : Unknown SITE SCALE: 1:0 DIGITIZ NO:
LAND TENURE : Unknown STATUS : Inactive
STUDY PRIORITY : High
PAST USE - SOURCE : Borrow STOCKPILE - TYPE: Gravel
PERFORMANCE RATING : Unknown - QUANTITY: Unknown
EXCAVATED VOLUME FOR HIGHWAY (cu. m.): Unknown EXCAVATED VOLUME FOR PIPELINE (cu. m.): Unknown

========== PART B: SOURCE INVESTIGATION AND DESCRIPTIVE INFORMATION ==========

INVESTIGATION LEVEL : Reconnaissance LAST INVEST. DATE : 1977
GEOPHYSICAL DATA : Unknown TEST HOLE DENSITY (#/ha) : 0
BOREHOLES - NUMBER : 0 TESTPITS - NUMBER : 0 EXPOSURES - NUMBER : 0
- DEPTH (m): n/a - DEPTH (m): n/a - DEPTH (m) : n/a
DATA QUALITY : n/a SOURCE TOPOGRAPHY : Unknown
SLOPE : Flat AREA DRAINAGE : Unknown
SOURCE VEGETATION : Light to Moderate Spruce
PERMAFROST FEATURES : Unknown DESC DATE:
ACTIVE LAYER (m) : Unknown GENERIC ORIGIN : Unknown
LANDFORMS : Unknown UNDERBURDEN : Unknown
GRANULAR - TYPE : Unknown OVERBURDEN - TYPE : Unknown
- THICKNESS (m) : Unknown - THICKNESS (m): Unknown
DEVELOP. CONSTRAINT : Unknown DEVELOP. POTENTIAL : Unknown

========== PART C: TEST RESULTS AND MATERIAL QUANTITY ==========

=======NATURAL MATERIAL=======

USC NUMBER : 0 MOISTURE CONTENT NO : 0
- CLASS : n/a - RESULTS: n/a
SIZE ANALYSIS NO : n/a GRAVEL (%): n/a SAND (%): n/a FINES (%): n/a D-50 (um): n/a
- OVERSIZE (%) : n/a PETROGRAHIC ANALYSIS-NO. OF TESTS: 0 RESULTS: n/a
OTHER TESTS (see DATA DICTIONARY): n/a
MATERIAL QUANTITY (All in cubic metres)

TOTAL RECOVERABLE	Unknown	CLASS 1	Unknown
ANNUAL RECOVERABLE	Unknown	CLASS 2	Unknown
TOTAL VOLUME	Unknown	CLASS 3	Unknown
		CLASS 4	Unknown
		CLASS 5	Unknown

=======PROCESSED MATERIAL=======

USC NUMBER : 0 MOISTURE CONTENT NO : n/a
- CLASS : n/a - RESULTS: n/a
SIZE ANALYSIS NO : n/a GRAVEL (%): n/a SAND (%): n/a FINES (%): n/a D-50 (um): n/a
- OVERSIZE (%) : n/a PETROGRAHIC ANALYSIS-NO. OF TESTS: 0 RESULTS: n/a
OTHER TESTS (see DATA DICTIONARY): n/a
MATERIAL QUANTITY (All in cubic metres)

TOTAL RECOVERABLE	Unknown	CLASS 1	Unknown
ANNUAL RECOVERABLE	Unknown	CLASS 2	Unknown
TOTAL VOLUME	Unknown	CLASS 3	Unknown
		CLASS 4	Unknown
		CLASS 5	Unknown

eba

GRANULAR RESOURCE INVENTORY
ROSS RIVER RESOURCE MANAGEMENT AREA, YUKON
SOURCE CATALOGUE DATA SHEET

========== PART A: LOCATION AND STATUS ==========

SOURCE NUMBER : 04-02330R STUDY NO. : INAC77ROSS01
SOURCE REFERENCE : n/a STUDY LIST : n/a
STUDY REFERENCE: n/a
NTS MAP REFERENCE : 105 G/10 DIGITIZ NO. : MAP SCALE : 1:50000
UTM ZONE-EASTING : 9-418050 LOCATION : 3.8 km South of Finlayson Creek
UTM NORTHING : 6836400 KILOMETRE POST : 233.0
CENTRE LATITUDE : 0 CENTRE LONGITUDE: 0
LOCAL NAMES(S) : n/a
OFFSET DIRECTION : Right OFFSET DISTANCE(M): Adjacent
CORRIDOR NO./NAME : #4 Robert Campbell Highway
SOURCE ACCESS : None
ACCESS DISTANCE (m) : Unknown CONDITION : Unknown
AREA (ha) : Unknown SITE SCALE: 1:0 DIGITIZ NO:
LAND TENURE : Unknown STATUS : Inactive
STUDY PRIORITY : High
PAST USE - SOURCE : Borrow STOCKPILE - TYPE: Gravel
PERFORMANCE RATING : Unknown - QUANTITY: Unknown
EXCAVATED VOLUME FOR HIGHWAY (cu. m.): Unknown EXCAVATED VOLUME FOR PIPELINE (cu. m.): Unknown

========== PART B: SOURCE INVESTIGATION AND DESCRIPTIVE INFORMATION ==========

INVESTIGATION LEVEL : Reconnaissance LAST INVEST. DATE : 1977
GEOPHYSICAL DATA : Unknown TEST HOLE DENSITY (#/ha) : 0
BOREHOLES - NUMBER : 0 TESTPITS - NUMBER : 0 EXPOSURES - NUMBER : 0
- DEPTH (m): n/a - DEPTH (m): n/a - DEPTH (m) : n/a
DATA QUALITY : n/a SOURCE TOPOGRAPHY : Unknown
SLOPE : Gentle Slope AREA DRAINAGE : Unknown
SOURCE VEGETATION : Heavy Spruce
PERMAFROST FEATURES : Unknown DESC DATE:
ACTIVE LAYER (m) : Unknown GENERIC ORIGIN : Unknown
LANDFORMS : Unknown UNDERBURDEN : Unknown
GRANULAR - TYPE : Unknown OVERBURDEN - TYPE : Unknown
- THICKNESS (m) : Unknown - THICKNESS (m): Unknown
DEVELOP. CONSTRAINT : Unknown DEVELOP. POTENTIAL : Unknown

========== PART C: TEST RESULTS AND MATERIAL QUANTITY ==========

=======NATURAL MATERIAL=======

USC NUMBER : 0 MOISTURE CONTENT NO : 0
- CLASS : n/a - RESULTS: n/a
SIZE ANALYSIS NO : n/a GRAVEL (%): n/a SAND (%): n/a FINES (%): n/a D-50 (um): n/a
- OVERSIZE (%) : n/a PETROGRAHIC ANALYSIS-NO. OF TESTS: 0 RESULTS: n/a
OTHER TESTS (see DATA DICTIONARY): n/a
MATERIAL QUANTITY (All in cubic metres) CLASS 1 : Unknown
CLASS 2 : Unknown
TOTAL RECOVERABLE : Unknown CLASS 3 : Unknown
ANNUAL RECOVERABLE : Unknown CLASS 4 : Unknown
TOTAL VOLUME : Unknown CLASS 5 : Unknown

=======PROCESSED MATERIAL=======

USC NUMBER : 0 MOISTURE CONTENT NO : n/a
- CLASS : n/a - RESULTS: n/a
SIZE ANALYSIS NO : n/a GRAVEL (%): n/a SAND (%): n/a FINES (%): n/a D-50 (um): n/a
- OVERSIZE (%) : n/a PETROGRAHIC ANALYSIS-NO. OF TESTS: 0 RESULTS: n/a
OTHER TESTS (see DATA DICTIONARY): n/a
MATERIAL QUANTITY (All in cubic metres) CLASS 1 : Unknown
CLASS 2 : Unknown
TOTAL RECOVERABLE : Unknown CLASS 3 : Unknown
ANNUAL RECOVERABLE : Unknown CLASS 4 : Unknown
TOTAL VOLUME : Unknown CLASS 5 : Unknown

GRANULAR RESOURCE INVENTORY
ROSS RIVER RESOURCE MANAGEMENT AREA, YUKON
SOURCE CATALOGUE DATA SHEET

PART A: LOCATION AND STATUS

SOURCE NUMBER : 04-02331L
STUDY NO. : INAC77ROSS01
SOURCE REFERENCE : n/a
STUDY LIST : n/a
STUDY REFERENCE: n/a
NTS MAP REFERENCE : 105 G/10
DIGITIZ NO. :
MAP SCALE : 1:50000
UTM ZONE-EASTING : 9-417900
LOCATION : 3.7 km South of Finlayson Creek
UTM NORTHING : 6836350
KILOMETRE POST : 233.1
CENTRE LATITUDE : 0
CENTRE LONGITUDE: 0
LOCAL NAMES(S) : n/a
OFFSET DIRECTION : Left
OFFSET DISTANCE(M): Adjacent
CORRIDOR NO./NAME : #4 Robert Campbell Highway
SOURCE ACCESS : None
ACCESS DISTANCE (m) : Unknown
CONDITION : Unknown
AREA (ha) : Unknown
SITE SCALE: 1:0
DIGITIZ NO:
LAND TENURE : Unknown
STATUS : Inactive
STUDY PRIORITY : High
PAST USE - SOURCE : Borrow
STOCKPILE - TYPE: Gravel
PERFORMANCE RATING : Unknown
- QUANTITY: Unknown
EXCAVATED VOLUME FOR HIGHWAY (cu. m.): Unknown
EXCAVATED VOLUME FOR PIPELINE (cu. m.): Unknown

PART B: SOURCE INVESTIGATION AND DESCRIPTIVE INFORMATION

INVESTIGATION LEVEL : Reconnaissance
LAST INVEST. DATE : 1977
GEOPHYSICAL DATA : Unknown
TEST HOLE DENSITY (#/ha) : 0
BOREHOLES - NUMBER : 0
TESTPITS - NUMBER : 0
EXPOSURES - NUMBER : 0
- DEPTH (m): n/a
- DEPTH (m): n/a
- DEPTH (m) : n/a
DATA QUALITY : n/a
SOURCE TOPOGRAPHY : Unknown
SLOPE : Flat
AREA DRAINAGE : Unknown
SOURCE VEGETATION : Heavy Spruce
PERMAFROST FEATURES : Unknown
DESC DATE:
ACTIVE LAYER (m) : Unknown
GENERIC ORIGIN : Unknown
LANDFORMS : Unknown
UNDERBURDEN : Unknown
GRANULAR - TYPE : Unknown
OVERBURDEN - TYPE : Unknown
- THICKNESS (m) : Unknown
- THICKNESS (m): Unknown
DEVELOP. CONSTRAINT : Unknown
DEVELOP. POTENTIAL : Unknown

PART C: TEST RESULTS AND MATERIAL QUANTITY

NATURAL MATERIAL

USC NUMBER : 0
MOISTURE CONTENT NO : 0
- CLASS : n/a
- RESULTS: n/a
SIZE ANALYSIS NO : n/a
GRAVEL (%): n/a
SAND (%): n/a
FINES (%): n/a
D-50 (um): n/a
- OVERSIZE (%) : n/a
PETROGRAHIC ANALYSIS-NO. OF TESTS: 0
RESULTS: n/a
OTHER TESTS (see DATA DICTIONARY): n/a
MATERIAL QUANTITY (All in cubic metres)

TOTAL RECOVERABLE : Unknown
ANNUAL RECOVERABLE : Unknown
TOTAL VOLUME : Unknown

CLASS 1 : Unknown
CLASS 2 : Unknown
CLASS 3 : Unknown
CLASS 4 : Unknown
CLASS 5 : Unknown

PROCESSED MATERIAL

USC NUMBER : 0
MOISTURE CONTENT NO : n/a
- CLASS : n/a
- RESULTS: n/a
SIZE ANALYSIS NO : n/a
GRAVEL (%): n/a
SAND (%): n/a
FINES (%): n/a
D-50 (um): n/a
- OVERSIZE (%) : n/a
PETROGRAHIC ANALYSIS-NO. OF TESTS: 0
RESULTS: n/a
OTHER TESTS (see DATA DICTIONARY): n/a
MATERIAL QUANTITY (All in cubic metres)

TOTAL RECOVERABLE : Unknown
ANNUAL RECOVERABLE : Unknown
TOTAL VOLUME : Unknown

CLASS 1 : Unknown
CLASS 2 : Unknown
CLASS 3 : Unknown
CLASS 4 : Unknown
CLASS 5 : Unknown

GRANULAR RESOURCE INVENTORY
ROSS RIVER RESOURCE MANAGEMENT AREA, YUKON
SOURCE CATALOGUE DATA SHEET

========== PART A: LOCATION AND STATUS ==========

SOURCE NUMBER : 04-02341L
STUDY NO. : INAC77ROSS01
SOURCE REFERENCE : n/a
STUDY LIST : n/a
STUDY REFERENCE: n/a
NTS MAP REFERENCE : 105 G/10
DIGITIZ NO. :
MAP SCALE : 1:50000
UTM ZONE-EASTING : 9-416950
LOCATION : 2.7 km South of Finlayson Creek
UTM NORTHING : 6836600
KILOMETRE POST : 234.1
CENTRE LATITUDE : 0
CENTRE LONGITUDE: 0
LOCAL NAMES(S) : n/a
OFFSET DIRECTION : Left
OFFSET DISTANCE(M): Adjacent
CORRIDOR NO./NAME : #4 Robert Campbell Highway
SOURCE ACCESS : None
ACCESS DISTANCE (m) : Unknown
CONDITION : Unknown
AREA (ha) : Unknown
SITE SCALE: 1:0
DIGITIZ NO:
LAND TENURE : Unknown
STATUS : Inactive
STUDY PRIORITY : High
PAST USE - SOURCE : Borrow
STOCKPILE - TYPE: Gravel
PERFORMANCE RATING : Unknown
- QUANTITY: Unknown
EXCAVATED VOLUME FOR HIGHWAY (cu. m.): 3,128
EXCAVATED VOLUME FOR PIPELINE (cu. m.): Unknown

========== PART B: SOURCE INVESTIGATION AND DESCRIPTIVE INFORMATION ==========

INVESTIGATION LEVEL : Reconnaissance
LAST INVEST. DATE : 1977
GEOPHYSICAL DATA : Unknown
TEST HOLE DENSITY (#/ha) : 0
BOREHOLES - NUMBER : 0
TESTPITS - NUMBER : 0
EXPOSURES - NUMBER : 0
- DEPTH (m): n/a
- DEPTH (m): n/a
- DEPTH (m) : n/a
DATA QUALITY : n/a
SOURCE TOPOGRAPHY : Unknown
SLOPE : Flat
AREA DRAINAGE : Unknown
SOURCE VEGETATION : Heavy Spruce
PERMAFROST FEATURES : Unknown
DESC DATE:
ACTIVE LAYER (m) : Unknown
GENERIC ORIGIN : Unknown
LANDFORMS : Unknown
UNDERBURDEN : Unknown
GRANULAR - TYPE : Unknown
OVERBURDEN - TYPE : Unknown
- THICKNESS (m) : Unknown
- THICKNESS (m): Unknown
DEVELOP. CONSTRAINT : Unknown
DEVELOP. POTENTIAL : Unknown

========== PART C: TEST RESULTS AND MATERIAL QUANTITY ==========

=======NATURAL MATERIAL=======

USC NUMBER : 0
MOISTURE CONTENT NO : 0
- CLASS : n/a
- RESULTS: n/a
SIZE ANALYSIS NO : n/a
GRAVEL (%): n/a
SAND (%): n/a
FINES (%): n/a
D-50 (um): n/a
- OVERSIZE (%) : n/a
PETROGRAHIC ANALYSIS-NO. OF TESTS: 0
RESULTS: n/a
OTHER TESTS (see DATA DICTIONARY): n/a
MATERIAL QUANTITY (All in cubic metres)
CLASS 1 : Unknown
CLASS 2 : Unknown
TOTAL RECOVERABLE : Unknown
CLASS 3 : Unknown
ANNUAL RECOVERABLE : Unknown
CLASS 4 : Unknown
TOTAL VOLUME : Unknown
CLASS 5 : Unknown

=======PROCESSED MATERIAL=======

USC NUMBER : 0
MOISTURE CONTENT NO : n/a
- CLASS : n/a
- RESULTS: n/a
SIZE ANALYSIS NO : n/a
GRAVEL (%): n/a
SAND (%): n/a
FINES (%): n/a
D-50 (um): n/a
- OVERSIZE (%) : n/a
PETROGRAHIC ANALYSIS-NO. OF TESTS: 0
RESULTS: n/a
OTHER TESTS (see DATA DICTIONARY): n/a
MATERIAL QUANTITY (All in cubic metres)
CLASS 1 : Unknown
CLASS 2 : Unknown
TOTAL RECOVERABLE : Unknown
CLASS 3 : Unknown
ANNUAL RECOVERABLE : Unknown
CLASS 4 : Unknown
TOTAL VOLUME : Unknown
CLASS 5 : Unknown

eba

GRANULAR RESOURCE INVENTORY
ROSS RIVER RESOURCE MANAGEMENT AREA, YUKON
SOURCE CATALOGUE DATA SHEET

PART A: LOCATION AND STATUS

SOURCE NUMBER : 04-02349R
STUDY NO. : INAC77ROSS01
SOURCE REFERENCE : n/a
STUDY LIST : n/a
STUDY REFERENCE: n/a
NTS MAP REFERENCE : 105 G/10
DIGITIZ NO. :
MAP SCALE : 1:50000
UTM ZONE-EASTING : 9-416350
LOCATION : 1.9 km South of Finlayson Creek
UTM NORTHING : 6837200
KILOMETRE POST : 234.9
CENTRE LATITUDE : 0
CENTRE LONGITUDE: 0
LOCAL NAMES(S) : n/a
OFFSET DIRECTION : Right
OFFSET DISTANCE(M): Adjacent
CORRIDOR NO./NAME : #4 Robert Campbell Highway
SOURCE ACCESS : None
ACCESS DISTANCE (m) : Unknown
CONDITION : Unknown
AREA (ha) : Unknown
SITE SCALE: 1:0
DIGITIZ NO:
LAND TENURE : Unknown
STATUS : Inactive
STUDY PRIORITY : High
PAST USE - SOURCE : Borrow
STOCKPILE - TYPE: Gravel
PERFORMANCE RATING : Unknown
- QUANTITY: Unknown
EXCAVATED VOLUME FOR HIGHWAY (cu. m.): Unknown
EXCAVATED VOLUME FOR PIPELINE (cu. m.): Unknown

PART B: SOURCE INVESTIGATION AND DESCRIPTIVE INFORMATION

INVESTIGATION LEVEL : Reconnaissance
LAST INVEST. DATE : 1977
GEOPHYSICAL DATA : Unknown
TEST HOLE DENSITY (#/ha) : 0
BOREHOLES - NUMBER : 0
TESTPITS - NUMBER : 0
EXPOSURES - NUMBER : 0
- DEPTH (m): n/a
- DEPTH (m): n/a
- DEPTH (m) : n/a
DATA QUALITY : n/a
SOURCE TOPOGRAPHY : Unknown
SLOPE : Flat
AREA DRAINAGE : Unknown
SOURCE VEGETATION : Heavy Spruce
PERMAFROST FEATURES : Unknown
DESC DATE:
ACTIVE LAYER (m) : Unknown
GENERIC ORIGIN : Unknown
LANDFORMS : Unknown
UNDERBURDEN : Unknown
GRANULAR - TYPE : Unknown
OVERBURDEN - TYPE : Unknown
- THICKNESS (m) : Unknown
- THICKNESS (m): Unknown
DEVELOP. CONSTRAINT : Unknown
DEVELOP. POTENTIAL : Unknown

PART C: TEST RESULTS AND MATERIAL QUANTITY

NATURAL MATERIAL

USC NUMBER : 0
MOISTURE CONTENT NO : 0
- CLASS : n/a
- RESULTS: n/a
SIZE ANALYSIS NO : n/a
GRAVEL (%): n/a
SAND (%): n/a
FINES (%): n/a
D-50 (um): n/a
- OVERSIZE (%) : n/a
PETROGRAHIC ANALYSIS-NO. OF TESTS: 0
RESULTS: n/a
OTHER TESTS (see DATA DICTIONARY): n/a
MATERIAL QUANTITY (All in cubic metres)
CLASS 1 : Unknown
CLASS 2 : Unknown
TOTAL RECOVERABLE : Unknown
CLASS 3 : Unknown
ANNUAL RECOVERABLE : Unknown
CLASS 4 : Unknown
TOTAL VOLUME : Unknown
CLASS 5 : Unknown

PROCESSED MATERIAL

USC NUMBER : 0
MOISTURE CONTENT NO : n/a
- CLASS : n/a
- RESULTS: n/a
SIZE ANALYSIS NO : n/a
GRAVEL (%): n/a
SAND (%): n/a
FINES (%): n/a
D-50 (um): n/a
- OVERSIZE (%) : n/a
PETROGRAHIC ANALYSIS-NO. OF TESTS: 0
RESULTS: n/a
OTHER TESTS (see DATA DICTIONARY): n/a
MATERIAL QUANTITY (All in cubic metres)
CLASS 1 : Unknown
CLASS 2 : Unknown
TOTAL RECOVERABLE : Unknown
CLASS 3 : Unknown
ANNUAL RECOVERABLE : Unknown
CLASS 4 : Unknown
TOTAL VOLUME : Unknown
CLASS 5 : Unknown

GRANULAR RESOURCE INVENTORY
ROSS RIVER RESOURCE MANAGEMENT AREA, YUKON
SOURCE CATALOGUE DATA SHEET

========== PART A: LOCATION AND STATUS ==========

SOURCE NUMBER : 04-02352R
STUDY NO. : INAC77ROSS01
SOURCE REFERENCE : n/a
STUDY LIST : n/a
STUDY REFERENCE: n/a
NTS MAP REFERENCE : 105 G/10
DIGITIZ NO. :
MAP SCALE : 1:50000
UTM ZONE-EASTING : 9-415950
LOCATION : 1.6 km South of Finlayson Creek
UTM NORTHING : 6837100
KILOMETRE POST : 235.2
CENTRE LATITUDE : 0
CENTRE LONGITUDE: 0
LOCAL NAMES(S) : n/a
OFFSET DIRECTION : Right
OFFSET DISTANCE(M): Adjacent
CORRIDOR NO./NAME : #4 Robert Campbell Highway
SOURCE ACCESS : Poor
ACCESS DISTANCE (m) : Unknown
CONDITION : Unknown
AREA (ha) : Unknown
SITE SCALE: 1:0
DIGITIZ NO:
LAND TENURE : Unknown
STATUS : Inactive
STUDY PRIORITY : High
PAST USE - SOURCE : Borrow
STOCKPILE - TYPE: Gravel
PERFORMANCE RATING : Unknown
- QUANTITY: Unknown
EXCAVATED VOLUME FOR HIGHWAY (cu. m.): Unknown
EXCAVATED VOLUME FOR PIPELINE (cu. m.): Unknown

========== PART B: SOURCE INVESTIGATION AND DESCRIPTIVE INFORMATION ==========

INVESTIGATION LEVEL : Reconnaissance
LAST INVEST. DATE : 1977
GEOPHYSICAL DATA : Unknown
TEST HOLE DENSITY (#/ha) : 0
BOREHOLES - NUMBER : 0
TESTPITS - NUMBER : 0
EXPOSURES - NUMBER : 0
- DEPTH (m): n/a
- DEPTH (m): n/a
- DEPTH (m) : n/a
DATA QUALITY : n/a
SOURCE TOPOGRAPHY : Unknown
SLOPE : Gentle Slope
AREA DRAINAGE : Unknown
SOURCE VEGETATION : Heavy Spruce
PERMAFROST FEATURES : Unknown
DESC DATE:
ACTIVE LAYER (m) : Unknown
GENERIC ORIGIN : Unknown
LANDFORMS : Unknown
UNDERBURDEN : Unknown
GRANULAR - TYPE : Unknown
OVERBURDEN - TYPE : Unknown
- THICKNESS (m) : Unknown
- THICKNESS (m): Unknown
DEVELOP. CONSTRAINT : Unknown
DEVELOP. POTENTIAL : Unknown

========== PART C: TEST RESULTS AND MATERIAL QUANTITY ==========

=======NATURAL MATERIAL=======

USC NUMBER : 0
MOISTURE CONTENT NO : 0
- CLASS : n/a
- RESULTS: n/a
SIZE ANALYSIS NO : n/a
GRAVEL (%): n/a
SAND (%): n/a
FINES (%): n/a
D-50 (um): n/a
- OVERSIZE (%) : n/a
PETROGRAHIC ANALYSIS-NO. OF TESTS: 0
RESULTS: n/a
OTHER TESTS (see DATA DICTIONARY): n/a
MATERIAL QUANTITY (All in cubic metres)
CLASS 1 : Unknown
CLASS 2 : Unknown
TOTAL RECOVERABLE : Unknown
CLASS 3 : Unknown
ANNUAL RECOVERABLE : Unknown
CLASS 4 : Unknown
TOTAL VOLUME : Unknown
CLASS 5 : Unknown

=======PROCESSED MATERIAL=======

USC NUMBER : 0
MOISTURE CONTENT NO : n/a
- CLASS : n/a
- RESULTS: n/a
SIZE ANALYSIS NO : n/a
GRAVEL (%): n/a
SAND (%): n/a
FINES (%): n/a
D-50 (um): n/a
- OVERSIZE (%) : n/a
PETROGRAHIC ANALYSIS-NO. OF TESTS: 0
RESULTS: n/a
OTHER TESTS (see DATA DICTIONARY): n/a
MATERIAL QUANTITY (All in cubic metres)
CLASS 1 : Unknown
CLASS 2 : Unknown
TOTAL RECOVERABLE : Unknown
CLASS 3 : Unknown
ANNUAL RECOVERABLE : Unknown
CLASS 4 : Unknown
TOTAL VOLUME : Unknown
CLASS 5 : Unknown

GRANULAR RESOURCE INVENTORY
ROSS RIVER RESOURCE MANAGEMENT AREA, YUKON
SOURCE CATALOGUE DATA SHEET

PART A: LOCATION AND STATUS

SOURCE NUMBER : 04-02355R
STUDY NO. : INAC77ROSS01
SOURCE REFERENCE : n/a
STUDY LIST : n/a
STUDY REFERENCE: n/a
NTS MAP REFERENCE : 105 G/10
DIGITIZ NO. :
MAP SCALE : 1:50000
UTM ZONE-EASTING : 9-415650
LOCATION : 1.3 km South of Finlayson Creek
UTM NORTHING : 6837250
KILOMETRE POST : 235.5
CENTRE LATITUDE : 0
CENTRE LONGITUDE: 0
LOCAL NAMES(S) : n/a
OFFSET DIRECTION : Right
OFFSET DISTANCE(M): Adjacent
CORRIDOR NO./NAME : #4 Robert Campbell Highway
SOURCE ACCESS : Poor
ACCESS DISTANCE (m) : Unknown
CONDITION : Unknown
AREA (ha) : Unknown
SITE SCALE: 1:0
DIGITIZ NO:
LAND TENURE : Unknown
STATUS : Inactive
STUDY PRIORITY : High
PAST USE - SOURCE : Borrow
STOCKPILE - TYPE: Gravel
PERFORMANCE RATING : Unknown
- QUANTITY: Unknown
EXCAVATED VOLUME FOR HIGHWAY (cu. m.): Unknown
EXCAVATED VOLUME FOR PIPELINE (cu. m.): Unknown

PART B: SOURCE INVESTIGATION AND DESCRIPTIVE INFORMATION

INVESTIGATION LEVEL : Reconnaissance
LAST INVEST. DATE : 1977
GEOPHYSICAL DATA : Unknown
TEST HOLE DENSITY (#/ha) : 0
BOREHOLES - NUMBER : 0
TESTPITS - NUMBER : 0
EXPOSURES - NUMBER : 0
- DEPTH (m): n/a
- DEPTH (m): n/a
- DEPTH (m) : n/a
DATA QUALITY : n/a
SOURCE TOPOGRAPHY : Unknown
SLOPE : Flat
AREA DRAINAGE : Unknown
SOURCE VEGETATION : Heavy Spruce
PERMAFROST FEATURES : Unknown
DESC DATE:
ACTIVE LAYER (m) : Unknown
GENERIC ORIGIN : Unknown
LANDFORMS : Unknown
UNDERBURDEN : Unknown
GRANULAR - TYPE : Unknown
OVERBURDEN - TYPE : Unknown
- THICKNESS (m) : Unknown
- THICKNESS (m): Unknown
DEVELOP. CONSTRAINT : Unknown
DEVELOP. POTENTIAL : Unknown

PART C: TEST RESULTS AND MATERIAL QUANTITY

NATURAL MATERIAL

USC NUMBER : 0
MOISTURE CONTENT NO : 0
- CLASS : n/a
- RESULTS: n/a
SIZE ANALYSIS NO : n/a
GRAVEL (%): n/a
SAND (%): n/a
FINES (%): n/a
D-50 (um): n/a
- OVERSIZE (%) : n/a
PETROGRAHIC ANALYSIS-NO. OF TESTS: 0
RESULTS: n/a
OTHER TESTS (see DATA DICTIONARY): n/a
MATERIAL QUANTITY (All in cubic metres)
CLASS 1 : Unknown
CLASS 2 : Unknown
TOTAL RECOVERABLE : Unknown
CLASS 3 : Unknown
ANNUAL RECOVERABLE : Unknown
CLASS 4 : Unknown
TOTAL VOLUME : Unknown
CLASS 5 : Unknown

PROCESSED MATERIAL

USC NUMBER : 0
MOISTURE CONTENT NO : n/a
- CLASS : n/a
- RESULTS: n/a
SIZE ANALYSIS NO : n/a
GRAVEL (%): n/a
SAND (%): n/a
FINES (%): n/a
D-50 (um): n/a
- OVERSIZE (%) : n/a
PETROGRAHIC ANALYSIS-NO. OF TESTS: 0
RESULTS: n/a
OTHER TESTS (see DATA DICTIONARY): n/a
MATERIAL QUANTITY (All in cubic metres)
CLASS 1 : Unknown
CLASS 2 : Unknown
TOTAL RECOVERABLE : Unknown
CLASS 3 : Unknown
ANNUAL RECOVERABLE : Unknown
CLASS 4 : Unknown
TOTAL VOLUME : Unknown
CLASS 5 : Unknown

GRANULAR RESOURCE INVENTORY
ROSS RIVER RESOURCE MANAGEMENT AREA, YUKON
SOURCE CATALOGUE DATA SHEET

PART A: LOCATION AND STATUS

SOURCE NUMBER : 04-02362L
STUDY NO. : INAC77ROSS01
SOURCE REFERENCE : n/a
STUDY LIST : n/a
STUDY REFERENCE: n/a
NTS MAP REFERENCE : 105 G/10
DIGITIZ NO. :
MAP SCALE : 1:50000
UTM ZONE-EASTING : 9-415100
LOCATION : 0.6 km South of Finlayson Creek
UTM NORTHING : 6837300
KILOMETRE POST : 236.2
CENTRE LATITUDE : 0
CENTRE LONGITUDE: 0
LOCAL NAMES(S) : n/a
OFFSET DIRECTION : Left
OFFSET DISTANCE(M): Adjacent
CORRIDOR NO./NAME : #4 Robert Campbell Highway
SOURCE ACCESS : None
ACCESS DISTANCE (m) : Unknown
CONDITION : Unknown
AREA (ha) : Unknown
SITE SCALE: 1:0
DIGITIZ NO:
LAND TENURE : Unknown
STATUS : Inactive
STUDY PRIORITY : High
PAST USE - SOURCE : Borrow
STOCKPILE - TYPE: Gravel
PERFORMANCE RATING : Unknown
- QUANTITY: Unknown
EXCAVATED VOLUME FOR HIGHWAY (cu. m.): Unknown
EXCAVATED VOLUME FOR PIPELINE (cu. m.): Unknown

PART B: SOURCE INVESTIGATION AND DESCRIPTIVE INFORMATION

INVESTIGATION LEVEL : Reconnaissance
LAST INVEST. DATE : 1977
GEOPHYSICAL DATA : Unknown
TEST HOLE DENSITY (#/ha) : 0
BOREHOLES - NUMBER : 0
TESTPITS - NUMBER : 0
EXPOSURES - NUMBER : 0
- DEPTH (m): n/a
- DEPTH (m): n/a
- DEPTH (m) : n/a
DATA QUALITY : n/a
SOURCE TOPOGRAPHY : Unknown
SLOPE : Gentle Slope
AREA DRAINAGE : Unknown
SOURCE VEGETATION : Moderate Spruce
PERMAFROST FEATURES : Unknown
DESC DATE:
ACTIVE LAYER (m) : Unknown
GENERIC ORIGIN : Unknown
LANDFORMS : Unknown
UNDERBURDEN : Unknown
GRANULAR - TYPE : Unknown
OVERBURDEN - TYPE : Unknown
- THICKNESS (m) : Unknown
- THICKNESS (m): Unknown
DEVELOP. CONSTRAINT : Unknown
DEVELOP. POTENTIAL : Unknown

PART C: TEST RESULTS AND MATERIAL QUANTITY

NATURAL MATERIAL

USC NUMBER : 0
MOISTURE CONTENT NO : 0
- CLASS : n/a
- RESULTS: n/a
SIZE ANALYSIS NO : n/a
GRAVEL (%): n/a
SAND (%): n/a
FINES (%): n/a
D-50 (um): n/a
- OVERSIZE (%) : n/a
PETROGRAHIC ANALYSIS-NO. OF TESTS: 0
RESULTS: n/a
OTHER TESTS (see DATA DICTIONARY): n/a
MATERIAL QUANTITY (All in cubic metres)
CLASS 1 : Unknown
CLASS 2 : Unknown
TOTAL RECOVERABLE : Unknown
CLASS 3 : Unknown
ANNUAL RECOVERABLE : Unknown
CLASS 4 : Unknown
TOTAL VOLUME : Unknown
CLASS 5 : Unknown

PROCESSED MATERIAL

USC NUMBER : 0
MOISTURE CONTENT NO : n/a
- CLASS : n/a
- RESULTS: n/a
SIZE ANALYSIS NO : n/a
GRAVEL (%): n/a
SAND (%): n/a
FINES (%): n/a
D-50 (um): n/a
- OVERSIZE (%) : n/a
PETROGRAHIC ANALYSIS-NO. OF TESTS: 0
RESULTS: n/a
OTHER TESTS (see DATA DICTIONARY): n/a
MATERIAL QUANTITY (All in cubic metres)
CLASS 1 : Unknown
CLASS 2 : Unknown
TOTAL RECOVERABLE : Unknown
CLASS 3 : Unknown
ANNUAL RECOVERABLE : Unknown
CLASS 4 : Unknown
TOTAL VOLUME : Unknown
CLASS 5 : Unknown

GRANULAR RESOURCE INVENTORY
ROSS RIVER RESOURCE MANAGEMENT AREA, YUKON
SOURCE CATALOGUE DATA SHEET

PART A: LOCATION AND STATUS

SOURCE NUMBER : 04-02363R
STUDY NO. : INAC77ROSS01
SOURCE REFERENCE : n/a
STUDY LIST : n/a
STUDY REFERENCE: n/a
NTS MAP REFERENCE : 105 G/10
DIGITIZ NO. :
MAP SCALE : 1:50000
UTM ZONE-EASTING : 9-414900
LOCATION : 0.5 km South of Finlayson Creek
UTM NORTHING : 6837550
KILOMETRE POST : 236.3
CENTRE LATITUDE : 0
CENTRE LONGITUDE: 0
LOCAL NAMES(S) : n/a
OFFSET DIRECTION : Right
OFFSET DISTANCE(M): Adjacent
CORRIDOR NO./NAME : #4 Robert Campbell Highway
SOURCE ACCESS : None
ACCESS DISTANCE (m) : Unknown
CONDITION : Unknown
AREA (ha) : Unknown
SITE SCALE: 1:0
DIGITIZ NO:
LAND TENURE : Unknown
STATUS : Inactive
STUDY PRIORITY : High
PAST USE - SOURCE : Borrow
STOCKPILE - TYPE: Gravel
PERFORMANCE RATING : Unknown
- QUANTITY: Unknown
EXCAVATED VOLUME FOR HIGHWAY (cu. m.): Unknown
EXCAVATED VOLUME FOR PIPELINE (cu. m.): Unknown

PART B: SOURCE INVESTIGATION AND DESCRIPTIVE INFORMATION

INVESTIGATION LEVEL : Reconnaissance
LAST INVEST. DATE : 1977
GEOPHYSICAL DATA : Unknown
TEST HOLE DENSITY (#/ha) : 0
BOREHOLES - NUMBER : 0
TESTPITS - NUMBER : 0
EXPOSURES - NUMBER : 0
- DEPTH (m): n/a
- DEPTH (m): n/a
- DEPTH (m) : n/a
DATA QUALITY : n/a
SOURCE TOPOGRAPHY : Unknown
SLOPE : Flat
AREA DRAINAGE : Unknown
SOURCE VEGETATION : Light Scrub Spruce
PERMAFROST FEATURES : Unknown
DESC DATE:
ACTIVE LAYER (m) : Unknown
GENERIC ORIGIN : Unknown
LANDFORMS : Unknown
UNDERBURDEN : Unknown
GRANULAR - TYPE : Unknown
OVERBURDEN - TYPE : Unknown
- THICKNESS (m) : Unknown
- THICKNESS (m): Unknown
DEVELOP. CONSTRAINT : Unknown
DEVELOP. POTENTIAL : Unknown

PART C: TEST RESULTS AND MATERIAL QUANTITY

NATURAL MATERIAL

USC NUMBER : 0
MOISTURE CONTENT NO : 0
- CLASS : n/a
- RESULTS: n/a
SIZE ANALYSIS NO : n/a
GRAVEL (%): n/a
SAND (%): n/a
FINES (%): n/a
D-50 (um): n/a
- OVERSIZE (%) : n/a
PETROGRAHIC ANALYSIS-NO. OF TESTS: 0
RESULTS: n/a
OTHER TESTS (see DATA DICTIONARY): n/a
MATERIAL QUANTITY (All in cubic metres)
CLASS 1 : Unknown
CLASS 2 : Unknown
TOTAL RECOVERABLE : Unknown
CLASS 3 : Unknown
ANNUAL RECOVERABLE : Unknown
CLASS 4 : Unknown
TOTAL VOLUME : Unknown
CLASS 5 : Unknown

PROCESSED MATERIAL

USC NUMBER : 0
MOISTURE CONTENT NO : n/a
- CLASS : n/a
- RESULTS: n/a
SIZE ANALYSIS NO : n/a
GRAVEL (%): n/a
SAND (%): n/a
FINES (%): n/a
D-50 (um): n/a
- OVERSIZE (%) : n/a
PETROGRAHIC ANALYSIS-NO. OF TESTS: 0
RESULTS: n/a
OTHER TESTS (see DATA DICTIONARY): n/a
MATERIAL QUANTITY (All in cubic metres)
CLASS 1 : Unknown
CLASS 2 : Unknown
TOTAL RECOVERABLE : Unknown
CLASS 3 : Unknown
ANNUAL RECOVERABLE : Unknown
CLASS 4 : Unknown
TOTAL VOLUME : Unknown
CLASS 5 : Unknown

eba

GRANULAR RESOURCE INVENTORY
ROSS RIVER RESOURCE MANAGEMENT AREA, YUKON
SOURCE CATALOGUE DATA SHEET

PART A: LOCATION AND STATUS

SOURCE NUMBER : 04-02365R
STUDY NO. : INAC77ROSS01
SOURCE REFERENCE : n/a
STUDY LIST : n/a
STUDY REFERENCE: n/a
NTS MAP REFERENCE : 105 G/10
DIGITIZ NO. :
MAP SCALE : 1:50000
UTM ZONE-EASTING : 9-414750
LOCATION : 0.3 km South of Finlayson Creek
UTM NORTHING : 6837600
KILOMETRE POST : 236.5
CENTRE LATITUDE : 0
CENTRE LONGITUDE: 0
LOCAL NAMES(S) : n/a
OFFSET DIRECTION : Right
OFFSET DISTANCE(M): Adjacent
CORRIDOR NO./NAME : #4 Robert Campbell Highway
SOURCE ACCESS : None
ACCESS DISTANCE (m) : Unknown
CONDITION : Unknown
AREA (ha) : Unknown
SITE SCALE: 1:0
DIGITIZ NO:
LAND TENURE : Unknown
STATUS : Inactive
STUDY PRIORITY : High
PAST USE - SOURCE : Borrow
STOCKPILE - TYPE: Gravel
PERFORMANCE RATING : Unknown
- QUANTITY: Unknown
EXCAVATED VOLUME FOR HIGHWAY (cu. m.): Unknown
EXCAVATED VOLUME FOR PIPELINE (cu. m.): Unknown

PART B: SOURCE INVESTIGATION AND DESCRIPTIVE INFORMATION

INVESTIGATION LEVEL : Reconnaissance
LAST INVEST. DATE : 1977
GEOPHYSICAL DATA : Unknown
TEST HOLE DENSITY (#/ha) : 0
BOREHOLES - NUMBER : 0
TESTPITS - NUMBER : 0
EXPOSURES - NUMBER : 0
- DEPTH (m): n/a
- DEPTH (m): n/a
- DEPTH (m) : n/a
DATA QUALITY : n/a
SOURCE TOPOGRAPHY : Unknown
SLOPE : Flat
AREA DRAINAGE : Unknown
SOURCE VEGETATION : Moderate Spruce
PERMAFROST FEATURES : Unknown
DESC DATE:
ACTIVE LAYER (m) : Unknown
GENERIC ORIGIN : Unknown
LANDFORMS : Unknown
UNDERBURDEN : Unknown
GRANULAR - TYPE : Unknown
OVERBURDEN - TYPE : Unknown
- THICKNESS (m) : Unknown
- THICKNESS (m): Unknown
DEVELOP. CONSTRAINT : Unknown
DEVELOP. POTENTIAL : Unknown

PART C: TEST RESULTS AND MATERIAL QUANTITY

NATURAL MATERIAL

USC NUMBER : 0
MOISTURE CONTENT NO : 0
- CLASS : n/a
- RESULTS: n/a
SIZE ANALYSIS NO : n/a
GRAVEL (%): n/a
SAND (%): n/a
FINES (%): n/a
D-50 (um): n/a
- OVERSIZE (%) : n/a
PETROGRAHIC ANALYSIS-NO. OF TESTS: 0
RESULTS: n/a
OTHER TESTS (see DATA DICTIONARY): n/a
MATERIAL QUANTITY (All in cubic metres)
CLASS 1 : Unknown
CLASS 2 : Unknown
TOTAL RECOVERABLE : Unknown
CLASS 3 : Unknown
ANNUAL RECOVERABLE : Unknown
CLASS 4 : Unknown
TOTAL VOLUME : Unknown
CLASS 5 : Unknown

PROCESSED MATERIAL

USC NUMBER : 0
MOISTURE CONTENT NO : n/a
- CLASS : n/a
- RESULTS: n/a
SIZE ANALYSIS NO : n/a
GRAVEL (%): n/a
SAND (%): n/a
FINES (%): n/a
D-50 (um): n/a
- OVERSIZE (%) : n/a
PETROGRAHIC ANALYSIS-NO. OF TESTS: 0
RESULTS: n/a
OTHER TESTS (see DATA DICTIONARY): n/a
MATERIAL QUANTITY (All in cubic metres)
CLASS 1 : Unknown
CLASS 2 : Unknown
TOTAL RECOVERABLE : Unknown
CLASS 3 : Unknown
ANNUAL RECOVERABLE : Unknown
CLASS 4 : Unknown
TOTAL VOLUME : Unknown
CLASS 5 : Unknown

eba

GRANULAR RESOURCE INVENTORY
ROSS RIVER RESOURCE MANAGEMENT AREA, YUKON
SOURCE CATALOGUE DATA SHEET

========== PART A: LOCATION AND STATUS ==========

SOURCE NUMBER : 04-02368L STUDY NO. : INAC77ROSS01
SOURCE REFERENCE : n/a STUDY LIST : n/a
STUDY REFERENCE: n/a
NTS MAP REFERENCE : 105 G/10 DIGITIZ NO. : MAP SCALE : 1:50000
UTM ZONE-EASTING : 9-414400 LOCATION : at Finlayson Creek
UTM NORTHING : 6837600 KILOMETRE POST : 236.8
CENTRE LATITUDE : 0 CENTRE LONGITUDE: 0
LOCAL NAMES(S) : n/a
OFFSET DIRECTION : Left OFFSET DISTANCE(M): Adjacent
CORRIDOR NO./NAME : #4 Robert Campbell Highway
SOURCE ACCESS : None
ACCESS DISTANCE (m) : Unknown CONDITION : Unknown
AREA (ha) : Unknown SITE SCALE: 1:0 DIGITIZ NO:
LAND TENURE : Unknown STATUS : Inactive
STUDY PRIORITY : High
PAST USE - SOURCE : Borrow STOCKPILE - TYPE: Gravel
PERFORMANCE RATING : Unknown - QUANTITY: Unknown
EXCAVATED VOLUME FOR HIGHWAY (cu. m.): Unknown EXCAVATED VOLUME FOR PIPELINE (cu. m.): Unknown

========== PART B: SOURCE INVESTIGATION AND DESCRIPTIVE INFORMATION ==========

INVESTIGATION LEVEL : Reconnaissance LAST INVEST. DATE : 1977
GEOPHYSICAL DATA : Unknown TEST HOLE DENSITY (#/ha) : 0
BOREHOLES - NUMBER : 0 TESTPITS - NUMBER : 0 EXPOSURES - NUMBER : 0
- DEPTH (m): n/a - DEPTH (m): n/a - DEPTH (m) : n/a
DATA QUALITY : n/a SOURCE TOPOGRAPHY : Unknown
SLOPE : Flat AREA DRAINAGE : Unknown
SOURCE VEGETATION : Light Spruce
PERMAFROST FEATURES : Unknown DESC DATE:
ACTIVE LAYER (m) : Unknown GENERIC ORIGIN : Unknown
LANDFORMS : Unknown UNDERBURDEN : Unknown
GRANULAR - TYPE : Unknown OVERBURDEN - TYPE : Unknown
- THICKNESS (m) : Unknown - THICKNESS (m): Unknown
DEVELOP. CONSTRAINT : Unknown DEVELOP. POTENTIAL : Unknown

========== PART C: TEST RESULTS AND MATERIAL QUANTITY ==========

=======NATURAL MATERIAL=======

USC NUMBER : 0 MOISTURE CONTENT NO : 0
- CLASS : n/a - RESULTS: n/a
SIZE ANALYSIS NO : n/a GRAVEL (%): n/a SAND (%): n/a FINES (%): n/a D-50 (um): n/a
- OVERSIZE (%) : n/a PETROGRAHIC ANALYSIS-NO. OF TESTS: 0 RESULTS: n/a
OTHER TESTS (see DATA DICTIONARY): n/a
MATERIAL QUANTITY (All in cubic metres) CLASS 1 : Unknown
CLASS 2 : Unknown
TOTAL RECOVERABLE : Unknown CLASS 3 : Unknown
ANNUAL RECOVERABLE : Unknown CLASS 4 : Unknown
TOTAL VOLUME : Unknown CLASS 5 : Unknown

=======PROCESSED MATERIAL=======

USC NUMBER : 0 MOISTURE CONTENT NO : n/a
- CLASS : n/a - RESULTS: n/a
SIZE ANALYSIS NO : n/a GRAVEL (%): n/a SAND (%): n/a FINES (%): n/a D-50 (um): n/a
- OVERSIZE (%) : n/a PETROGRAHIC ANALYSIS-NO. OF TESTS: 0 RESULTS: n/a
OTHER TESTS (see DATA DICTIONARY): n/a
MATERIAL QUANTITY (All in cubic metres) CLASS 1 : Unknown
CLASS 2 : Unknown
TOTAL RECOVERABLE : Unknown CLASS 3 : Unknown
ANNUAL RECOVERABLE : Unknown CLASS 4 : Unknown
TOTAL VOLUME : Unknown CLASS 5 : Unknown

GRANULAR RESOURCE INVENTORY
ROSS RIVER RESOURCE MANAGEMENT AREA, YUKON
SOURCE CATALOGUE DATA SHEET

========== PART A: LOCATION AND STATUS ==========

SOURCE NUMBER : 04-02370L
STUDY NO. : INAC77ROSS01
SOURCE REFERENCE : n/a
STUDY LIST : n/a
STUDY REFERENCE: n/a
NTS MAP REFERENCE : 105 G/10
DIGITIZ NO. :
MAP SCALE : 1:50000
UTM ZONE-EASTING : 9-414300
LOCATION : 0.2 km North of Fnlayson Creek
UTM NORTHING : 6837650
KILOMETRE POST : 237.0
CENTRE LATITUDE : 0
CENTRE LONGITUDE: 0
LOCAL NAMES(S) : n/a
OFFSET DIRECTION : Left
OFFSET DISTANCE(M): Adjacent
CORRIDOR NO./NAME : #4 Robert Campbell Highway
SOURCE ACCESS : None
ACCESS DISTANCE (m) : Unknown
CONDITION : Unknown
AREA (ha) : Unknown
SITE SCALE: 1:0
DIGITIZ NO:
LAND TENURE : Unknown
STATUS : Inactive
STUDY PRIORITY : High
PAST USE - SOURCE : Borrow
STOCKPILE - TYPE: Gravel
PERFORMANCE RATING : Unknown
- QUANTITY: Unknown
EXCAVATED VOLUME FOR HIGHWAY (cu. m.): Unknown
EXCAVATED VOLUME FOR PIPELINE (cu. m.): Unknown

========== PART B: SOURCE INVESTIGATION AND DESCRIPTIVE INFORMATION ==========

INVESTIGATION LEVEL : Reconnaissance
LAST INVEST. DATE : 1977
GEOPHYSICAL DATA : Unknown
TEST HOLE DENSITY (#/ha) : 0
BOREHOLES - NUMBER : 0
TESTPITS - NUMBER : 0
EXPOSURES - NUMBER : 0
- DEPTH (m): n/a
- DEPTH (m): n/a
- DEPTH (m) : n/a
DATA QUALITY : n/a
SOURCE TOPOGRAPHY : Unknown
SLOPE : Flat
AREA DRAINAGE : Unknown
SOURCE VEGETATION : Light Spruce
PERMAFROST FEATURES : Unknown
DESC DATE:
ACTIVE LAYER (m) : Unknown
GENERIC ORIGIN : Unknown
LANDFORMS : Unknown
UNDERBURDEN : Unknown
GRANULAR - TYPE : Unknown
OVERBURDEN - TYPE : Unknown
- THICKNESS (m) : Unknown
- THICKNESS (m): Unknown
DEVELOP. CONSTRAINT : Unknown
DEVELOP. POTENTIAL : Unknown

========== PART C: TEST RESULTS AND MATERIAL QUANTITY ==========

=======NATURAL MATERIAL=======

USC NUMBER : 0
MOISTURE CONTENT NO : 0
- CLASS : n/a
- RESULTS: n/a
SIZE ANALYSIS NO : n/a
GRAVEL (%): n/a
SAND (%): n/a
FINES (%): n/a
D-50 (um): n/a
- OVERSIZE (%) : n/a
PETROGRAHIC ANALYSIS-NO. OF TESTS: 0
RESULTS: n/a
OTHER TESTS (see DATA DICTIONARY): n/a
MATERIAL QUANTITY (All in cubic metres)

CLASS 1 : Unknown
CLASS 2 : Unknown
TOTAL RECOVERABLE : Unknown
CLASS 3 : Unknown
ANNUAL RECOVERABLE : Unknown
CLASS 4 : Unknown
TOTAL VOLUME : Unknown
CLASS 5 : Unknown

=======PROCESSED MATERIAL=======

USC NUMBER : 0
MOISTURE CONTENT NO : n/a
- CLASS : n/a
- RESULTS: n/a
SIZE ANALYSIS NO : n/a
GRAVEL (%): n/a
SAND (%): n/a
FINES (%): n/a
D-50 (um): n/a
- OVERSIZE (%) : n/a
PETROGRAHIC ANALYSIS-NO. OF TESTS: 0
RESULTS: n/a
OTHER TESTS (see DATA DICTIONARY): n/a
MATERIAL QUANTITY (All in cubic metres)

CLASS 1 : Unknown
CLASS 2 : Unknown
TOTAL RECOVERABLE : Unknown
CLASS 3 : Unknown
ANNUAL RECOVERABLE : Unknown
CLASS 4 : Unknown
TOTAL VOLUME : Unknown
CLASS 5 : Unknown

eba

GRANULAR RESOURCE INVENTORY
ROSS RIVER RESOURCE MANAGEMENT AREA, YUKON
SOURCE CATALOGUE DATA SHEET

PART A: LOCATION AND STATUS

SOURCE NUMBER : 04-02372L
STUDY NO. : INAC77ROSS01
SOURCE REFERENCE : n/a
STUDY LIST : n/a
STUDY REFERENCE: n/a
NTS MAP REFERENCE : 105 G/10
DIGITIZ NO. :
MAP SCALE : 1:50000
UTM ZONE-EASTING : 9-414200
LOCATION : 0.4 km North of Finlayson Creek
UTM NORTHING : 6837700
KILOMETRE POST : 237.2
CENTRE LATITUDE : 0
CENTRE LONGITUDE: 0
LOCAL NAMES(S) : n/a
OFFSET DIRECTION : Left
OFFSET DISTANCE(M): Adjacent
CORRIDOR NO./NAME : #4 Robert Campbell Highway
SOURCE ACCESS : None
ACCESS DISTANCE (m) : Unknown
CONDITION : Unknown
AREA (ha) : Unknown
SITE SCALE: 1:0
DIGITIZ NO:
LAND TENURE : Unknown
STATUS : Inactive
STUDY PRIORITY : High
PAST USE - SOURCE : Borrow
STOCKPILE - TYPE: Gravel
PERFORMANCE RATING : Unknown
- QUANTITY: Unknown
EXCAVATED VOLUME FOR HIGHWAY (cu. m.): Unknown
EXCAVATED VOLUME FOR PIPELINE (cu. m.): Unknown

PART B: SOURCE INVESTIGATION AND DESCRIPTIVE INFORMATION

INVESTIGATION LEVEL : Reconnaissance
LAST INVEST. DATE : 1977
GEOPHYSICAL DATA : Unknown
TEST HOLE DENSITY (#/ha) : 0
BOREHOLES - NUMBER : 0
TESTPITS - NUMBER : 0
EXPOSURES - NUMBER : 0
- DEPTH (m): n/a
- DEPTH (m): n/a
- DEPTH (m) : n/a
DATA QUALITY : n/a
SOURCE TOPOGRAPHY : Unknown
SLOPE : Flat
AREA DRAINAGE : Unknown
SOURCE VEGETATION : Light Spruce
PERMAFROST FEATURES : Unknown
DESC DATE:
ACTIVE LAYER (m) : Unknown
GENERIC ORIGIN : Unknown
LANDFORMS : Unknown
UNDERBURDEN : Unknown
GRANULAR - TYPE : Unknown
OVERBURDEN - TYPE : Unknown
- THICKNESS (m) : Unknown
- THICKNESS (m): Unknown
DEVELOP. CONSTRAINT : Unknown
DEVELOP. POTENTIAL : Unknown

PART C: TEST RESULTS AND MATERIAL QUANTITY

NATURAL MATERIAL

USC NUMBER : 0
MOISTURE CONTENT NO : 0
- CLASS : n/a
- RESULTS: n/a
SIZE ANALYSIS NO : n/a
GRAVEL (%): n/a
SAND (%): n/a
FINES (%): n/a
D-50 (um): n/a
- OVERSIZE (%) : n/a
PETROGRAHIC ANALYSIS-NO. OF TESTS: 0
RESULTS: n/a
OTHER TESTS (see DATA DICTIONARY): n/a
MATERIAL QUANTITY (All in cubic metres)
CLASS 1 : Unknown
CLASS 2 : Unknown
TOTAL RECOVERABLE : Unknown
CLASS 3 : Unknown
ANNUAL RECOVERABLE : Unknown
CLASS 4 : Unknown
TOTAL VOLUME : Unknown
CLASS 5 : Unknown

PROCESSED MATERIAL

USC NUMBER : 0
MOISTURE CONTENT NO : n/a
- CLASS : n/a
- RESULTS: n/a
SIZE ANALYSIS NO : n/a
GRAVEL (%): n/a
SAND (%): n/a
FINES (%): n/a
D-50 (um): n/a
- OVERSIZE (%) : n/a
PETROGRAHIC ANALYSIS-NO. OF TESTS: 0
RESULTS: n/a
OTHER TESTS (see DATA DICTIONARY): n/a
MATERIAL QUANTITY (All in cubic metres)
CLASS 1 : Unknown
CLASS 2 : Unknown
TOTAL RECOVERABLE : Unknown
CLASS 3 : Unknown
ANNUAL RECOVERABLE : Unknown
CLASS 4 : Unknown
TOTAL VOLUME : Unknown
CLASS 5 : Unknown

eba

GRANULAR RESOURCE INVENTORY
ROSS RIVER RESOURCE MANAGEMENT AREA, YUKON
SOURCE CATALOGUE DATA SHEET

PART A: LOCATION AND STATUS

SOURCE NUMBER : 04-02375L
STUDY NO. : INAC77ROSS01
SOURCE REFERENCE : n/a
STUDY LIST ; n/a
STUDY REFERENCE: n/a
NTS MAP REFERENCE : 105 G/10
DIGITIZ NO. : MAP SCALE : 1:50000
UTM ZONE-EASTING : 9-413900
LOCATION : 0.7 km North of Finlayson Creek
UTM NORTHING : 6837900
KILOMETRE POST : 237.5
CENTRE LATITUDE : 0
CENTRE LONGITUDE: 0
LOCAL NAMES(S) : n/a
OFFSET DIRECTION : Left
OFFSET DISTANCE(M): Adjacent
CORRIDOR NO./NAME : #4 Robert Campbell Highway
SOURCE ACCESS : Good
ACCESS DISTANCE (m) : Unknown
CONDITION : Unknown
AREA (ha) : Unknown
SITE SCALE: 1:0
DIGITIZ NO:
LAND TENURE : Unknown
STATUS : Inactive-Water filled
STUDY PRIORITY : High
PAST USE - SOURCE : Borrow
STOCKPILE - TYPE: Gravel
PERFORMANCE RATING : Unknown
- QUANTITY: Unknown
EXCAVATED VOLUME FOR HIGHWAY (cu. m.): Unknown
EXCAVATED VOLUME FOR PIPELINE (cu. m.): Unknown

PART B: SOURCE INVESTIGATION AND DESCRIPTIVE INFORMATION

INVESTIGATION LEVEL : Reconnaissance
LAST INVEST. DATE : 1977
GEOPHYSICAL DATA : Unknown
TEST HOLE DENSITY (#/ha) : 0
BOREHOLES - NUMBER : 0
TESTPITS - NUMBER : 0
EXPOSURES - NUMBER : 0
- DEPTH (m): n/a
- DEPTH (m): n/a
- DEPTH (m) : n/a
DATA QUALITY : n/a
SOURCE TOPOGRAPHY : Unknown
SLOPE : Flat
AREA DRAINAGE : Unknown
SOURCE VEGETATION : Light Scrub Spruce
PERMAFROST FEATURES : Unknown
DESC DATE:
ACTIVE LAYER (m) : Unknown
GENERIC ORIGIN : Unknown
LANDFORMS : Unknown
UNDERBURDEN : Unknown
GRANULAR - TYPE : Unknown
OVERBURDEN - TYPE : Unknown
- THICKNESS (m) : Unknown
- THICKNESS (m): Unknown
DEVELOP. CONSTRAINT : Unknown
DEVELOP. POTENTIAL : Unknown

PART C: TEST RESULTS AND MATERIAL QUANTITY

NATURAL MATERIAL

USC NUMBER : 0
MOISTURE CONTENT NO : 0
- CLASS : n/a
- RESULTS: n/a
SIZE ANALYSIS NO : n/a GRAVEL (%): n/a SAND (%): n/a FINES (%): n/a D-50 (um): n/a
- OVERSIZE (%) : n/a
PETROGRAHIC ANALYSIS-NO. OF TESTS: 0
RESULTS: n/a
OTHER TESTS (see DATA DICTIONARY): n/a
MATERIAL QUANTITY (All in cubic metres)
CLASS 1 : Unknown
CLASS 2 : Unknown
TOTAL RECOVERABLE : Unknown
CLASS 3 : Unknown
ANNUAL RECOVERABLE : Unknown
CLASS 4 : Unknown
TOTAL VOLUME : Unknown
CLASS 5 : Unknown

PROCESSED MATERIAL

USC NUMBER : 0
MOISTURE CONTENT NO : n/a
- CLASS : n/a
- RESULTS: n/a
SIZE ANALYSIS NO : n/a GRAVEL (%): n/a SAND (%): n/a FINES (%): n/a D-50 (um): n/a
- OVERSIZE (%) : n/a
PETROGRAHIC ANALYSIS-NO. OF TESTS: 0
RESULTS: n/a
OTHER TESTS (see DATA DICTIONARY): n/a
MATERIAL QUANTITY (All in cubic metres)
CLASS 1 : Unknown
CLASS 2 : Unknown
TOTAL RECOVERABLE : Unknown
CLASS 3 : Unknown
ANNUAL RECOVERABLE : Unknown
CLASS 4 : Unknown
TOTAL VOLUME : Unknown
CLASS 5 : Unknown

GRANULAR RESOURCE INVENTORY
ROSS RIVER RESOURCE MANAGEMENT AREA, YUKON
SOURCE CATALOGUE DATA SHEET

========== PART A: LOCATION AND STATUS ==========

SOURCE NUMBER : 04-02376L STUDY NO. : INAC77ROSS01
SOURCE REFERENCE : n/a STUDY LIST : n/a
STUDY REFERENCE: n/a
NTS MAP REFERENCE : 105 G/10 DIGITIZ NO. : MAP SCALE : 1:50000
UTM ZONE-EASTING : 9-413600 LOCATION : 0.8 km North of Finlayson Creek
UTM NORTHING : 6838000 KILOMETRE POST : 237.6
CENTRE LATITUDE : 0 CENTRE LONGITUDE: 0
LOCAL NAMES(S) : n/a
OFFSET DIRECTION : Left OFFSET DISTANCE(M): Adjacent
CORRIDOR NO./NAME : #4 Robert Campbell Highway
SOURCE ACCESS : None
ACCESS DISTANCE (m) : Unknown CONDITION : Unknown
AREA (ha) : Unknown SITE SCALE: 1:0 DIGITIZ NO:
LAND TENURE : Unknown STATUS : Inactive
STUDY PRIORITY : High
PAST USE - SOURCE : Borrow STOCKPILE - TYPE: Gravel
PERFORMANCE RATING : Unknown - QUANTITY: Unknown
EXCAVATED VOLUME FOR HIGHWAY (cu. m.): Unknown EXCAVATED VOLUME FOR PIPELINE (cu. m.): Unknown

========== PART B: SOURCE INVESTIGATION AND DESCRIPTIVE INFORMATION ==========

INVESTIGATION LEVEL : Reconnaissance LAST INVEST. DATE : 1977
GEOPHYSICAL DATA : Unknown TEST HOLE DENSITY (#/ha) : 0
BOREHOLES - NUMBER : 0 TESTPITS - NUMBER : 0 EXPOSURES - NUMBER : 0
- DEPTH (m): n/a - DEPTH (m): n/a - DEPTH (m) : n/a
DATA QUALITY : n/a SOURCE TOPOGRAPHY : Unknown
SLOPE : Flat AREA DRAINAGE : Unknown
SOURCE VEGETATION : Heavy Spruce
PERMAFROST FEATURES : Unknown DESC DATE:
ACTIVE LAYER (m) : Unknown GENERIC ORIGIN : Unknown
LANDFORMS : Unknown UNDERBURDEN : Unknown
GRANULAR - TYPE : Unknown OVERBURDEN - TYPE : Unknown
- THICKNESS (m) : Unknown - THICKNESS (m): Unknown
DEVELOP. CONSTRAINT : Unknown DEVELOP. POTENTIAL : Unknown

========== PART C: TEST RESULTS AND MATERIAL QUANTITY ==========

=======NATURAL MATERIAL=======

USC NUMBER : 0 MOISTURE CONTENT NO : 0
- CLASS : n/a - RESULTS: n/a
SIZE ANALYSIS NO : n/a GRAVEL (%): n/a SAND (%): n/a FINES (%): n/a D-50 (um): n/a
- OVERSIZE (%) : n/a PETROGRAHIC ANALYSIS-NO. OF TESTS: 0 RESULTS: n/a
OTHER TESTS (see DATA DICTIONARY): n/a
MATERIAL QUANTITY (All in cubic metres) CLASS 1 : Unknown
CLASS 2 : Unknown
TOTAL RECOVERABLE : Unknown CLASS 3 : Unknown
ANNUAL RECOVERABLE : Unknown CLASS 4 : Unknown
TOTAL VOLUME : Unknown CLASS 5 : Unknown

=======PROCESSED MATERIAL=======

USC NUMBER : 0 MOISTURE CONTENT NO : n/a
- CLASS : n/a - RESULTS: n/a
SIZE ANALYSIS NO : n/a GRAVEL (%): n/a SAND (%): n/a FINES (%): n/a D-50 (um): n/a
- OVERSIZE (%) : n/a PETROGRAHIC ANALYSIS-NO. OF TESTS: 0 RESULTS: n/a
OTHER TESTS (see DATA DICTIONARY): n/a
MATERIAL QUANTITY (All in cubic metres) CLASS 1 : Unknown
CLASS 2 : Unknown
TOTAL RECOVERABLE : Unknown CLASS 3 : Unknown
ANNUAL RECOVERABLE : Unknown CLASS 4 : Unknown
TOTAL VOLUME : Unknown CLASS 5 : Unknown

eba

GRANULAR RESOURCE INVENTORY
ROSS RIVER RESOURCE MANAGEMENT AREA, YUKON
SOURCE CATALOGUE DATA SHEET

========== PART A: LOCATION AND STATUS ==========

SOURCE NUMBER : 04-02378L STUDY NO. : INAC77ROSS01
SOURCE REFERENCE : n/a STUDY LIST : n/a
STUDY REFERENCE: n/a
NTS MAP REFERENCE : 105 G/10 DIGITIZ NO. : MAP SCALE : 1:50000
UTM ZONE-EASTING : 9-413550 LOCATION : 1.0 km North of Finlayson Creek
UTM NORTHING : 6838100 KILOMETRE POST : 237.8
CENTRE LATITUDE : 0 CENTRE LONGITUDE: 0
LOCAL NAMES(S) : n/a
OFFSET DIRECTION : Left OFFSET DISTANCE(M): Adjacent
CORRIDOR NO./NAME : #4 Robert Campbell Highway
SOURCE ACCESS : Good
ACCESS DISTANCE (m) : Unknown CONDITION : Unknown
AREA (ha) : Unknown SITE SCALE: 1:0 DIGITIZ NO:
LAND TENURE : Federal STATUS : Inactive
STUDY PRIORITY : High
PAST USE - SOURCE : Borrow STOCKPILE - TYPE: Silty Sandy Gravel
PERFORMANCE RATING : Unknown - QUANTITY: Unknown
EXCAVATED VOLUME FOR HIGHWAY (cu. m.): 372 EXCAVATED VOLUME FOR PIPELINE (cu. m.): Unknown

========== PART B: SOURCE INVESTIGATION AND DESCRIPTIVE INFORMATION ==========

INVESTIGATION LEVEL : Reconnaissance LAST INVEST. DATE : 1977
GEOPHYSICAL DATA : Unknown TEST HOLE DENSITY (#/ha) : 0
BOREHOLES - NUMBER : 0 TESTPITS - NUMBER : 0 EXPOSURES - NUMBER : 0
- DEPTH (m): n/a - DEPTH (m): n/a - DEPTH (m) : n/a
DATA QUALITY : n/a SOURCE TOPOGRAPHY : Unknown
SLOPE : Flat AREA DRAINAGE : Unknown
SOURCE VEGETATION : Moderate Spruce
PERMAFROST FEATURES : Unknown DESC DATE:
ACTIVE LAYER (m) : Unknown GENERIC ORIGIN : Unknown
LANDFORMS : Unknown UNDERBURDEN : Unknown
GRANULAR - TYPE : Unknown OVERBURDEN - TYPE : Unknown
- THICKNESS (m) : Unknown - THICKNESS (m): Unknown
DEVELOP. CONSTRAINT : Unknown DEVELOP. POTENTIAL : Unknown

========== PART C: TEST RESULTS AND MATERIAL QUANTITY ==========

=======NATURAL MATERIAL=======

USC NUMBER : 0 MOISTURE CONTENT NO : 0
- CLASS : n/a - RESULTS: n/a
SIZE ANALYSIS NO : n/a GRAVEL (%): n/a SAND (%): n/a FINES (%): n/a D-50 (um): n/a
- OVERSIZE (%) : n/a PETROGRAHIC ANALYSIS-NO. OF TESTS: 0 RESULTS: n/a
OTHER TESTS (see DATA DICTIONARY): n/a
MATERIAL QUANTITY (All in cubic metres) CLASS 1 : Unknown
CLASS 2 : Unknown
TOTAL RECOVERABLE : Unknown CLASS 3 : Unknown
ANNUAL RECOVERABLE : Unknown CLASS 4 : Unknown
TOTAL VOLUME : Unknown CLASS 5 : Unknown

=======PROCESSED MATERIAL=======

USC NUMBER : 0 MOISTURE CONTENT NO : n/a
- CLASS : n/a - RESULTS: n/a
SIZE ANALYSIS NO : n/a GRAVEL (%): n/a SAND (%): n/a FINES (%): n/a D-50 (um): n/a
- OVERSIZE (%) : n/a PETROGRAHIC ANALYSIS-NO. OF TESTS: 0 RESULTS: n/a
OTHER TESTS (see DATA DICTIONARY): n/a
MATERIAL QUANTITY (All in cubic metres) CLASS 1 : Unknown
CLASS 2 : Unknown
TOTAL RECOVERABLE : Unknown CLASS 3 : Unknown
ANNUAL RECOVERABLE : Unknown CLASS 4 : Unknown
TOTAL VOLUME : Unknown CLASS 5 : Unknown

eba

GRANULAR RESOURCE INVENTORY
ROSS RIVER RESOURCE MANAGEMENT AREA, YUKON
SOURCE CATALOGUE DATA SHEET

PART A: LOCATION AND STATUS

SOURCE NUMBER : 04-02383L
STUDY NO. : INAC77ROSS01
SOURCE REFERENCE : n/a
STUDY LIST : n/a
STUDY REFERENCE: n/a
NTS MAP REFERENCE : 105 G/10
DIGITIZ NO. :
MAP SCALE : 1:50000
UTM ZONE-EASTING : 9-413000
LOCATION : 1.5 km North of Finlayson Creek
UTM NORTHING : 6838400
KILOMETRE POST : 238.3
CENTRE LATITUDE : 0
CENTRE LONGITUDE: 0
LOCAL NAMES(S) : n/a
OFFSET DIRECTION : Left
OFFSET DISTANCE(M): Adjacent
CORRIDOR NO./NAME : #4 Robert Campbell Highway
SOURCE ACCESS : Fair
ACCESS DISTANCE (m) : Unknown
CONDITION : Unknown
AREA (ha) : Unknown
SITE SCALE: 1:0
DIGITIZ NO:
LAND TENURE : Unknown
STATUS : Inactive
STUDY PRIORITY : High
PAST USE - SOURCE : Borrow
STOCKPILE - TYPE: Silty Sandy Gravel
PERFORMANCE RATING : Unknown
- QUANTITY: Unknown
EXCAVATED VOLUME FOR HIGHWAY (cu. m.): Unknown
EXCAVATED VOLUME FOR PIPELINE (cu. m.): Unknown

PART B: SOURCE INVESTIGATION AND DESCRIPTIVE INFORMATION

INVESTIGATION LEVEL : Reconnaissance
LAST INVEST. DATE : 1977
GEOPHYSICAL DATA : Unknown
TEST HOLE DENSITY (#/ha) : 0
BOREHOLES - NUMBER : 0
TESTPITS - NUMBER : 0
EXPOSURES - NUMBER : 0
- DEPTH (m): n/a
- DEPTH (m): n/a
- DEPTH (m) : n/a
DATA QUALITY : n/a
SOURCE TOPOGRAPHY : Unknown
SLOPE : Flat
AREA DRAINAGE : Unknown
SOURCE VEGETATION : Moderate Spruce
PERMAFROST FEATURES : Unknown
DESC DATE:
ACTIVE LAYER (m) : Unknown
GENERIC ORIGIN : Unknown
LANDFORMS : Unknown
UNDERBURDEN : Unknown
GRANULAR - TYPE : Unknown
OVERBURDEN - TYPE : Unknown
- THICKNESS (m) : Unknown
- THICKNESS (m): Unknown
DEVELOP. CONSTRAINT : Unknown
DEVELOP. POTENTIAL : Unknown

PART C: TEST RESULTS AND MATERIAL QUANTITY

NATURAL MATERIAL

USC NUMBER : 0
MOISTURE CONTENT NO : 0
- CLASS : n/a
- RESULTS: n/a
SIZE ANALYSIS NO : n/a
GRAVEL (%): n/a
SAND (%): n/a
FINES (%): n/a
D-50 (um): n/a
- OVERSIZE (%) : n/a
PETROGRAHIC ANALYSIS-NO. OF TESTS: 0
RESULTS: n/a
OTHER TESTS (see DATA DICTIONARY): n/a
MATERIAL QUANTITY (All in cubic metres)
CLASS 1 : Unknown
CLASS 2 : Unknown
TOTAL RECOVERABLE : Unknown
CLASS 3 : Unknown
ANNUAL RECOVERABLE : Unknown
CLASS 4 : Unknown
TOTAL VOLUME : Unknown
CLASS 5 : Unknown

PROCESSED MATERIAL

USC NUMBER : 0
MOISTURE CONTENT NO : n/a
- CLASS : n/a
- RESULTS: n/a
SIZE ANALYSIS NO : n/a
GRAVEL (%): n/a
SAND (%): n/a
FINES (%): n/a
D-50 (um): n/a
- OVERSIZE (%) : n/a
PETROGRAHIC ANALYSIS-NO. OF TESTS: 0
RESULTS: n/a
OTHER TESTS (see DATA DICTIONARY): n/a
MATERIAL QUANTITY (All in cubic metres)
CLASS 1 : Unknown
CLASS 2 : Unknown
TOTAL RECOVERABLE : Unknown
CLASS 3 : Unknown
ANNUAL RECOVERABLE : Unknown
CLASS 4 : Unknown
TOTAL VOLUME : Unknown
CLASS 5 : Unknown

GRANULAR RESOURCE INVENTORY
ROSS RIVER RESOURCE MANAGEMENT AREA, YUKON
SOURCE CATALOGUE DATA SHEET

PART A: LOCATION AND STATUS

SOURCE NUMBER : 04-02391L
STUDY NO. : INAC77ROSS01
SOURCE REFERENCE : n/a
STUDY LIST : n/a
STUDY REFERENCE: n/a
NTS MAP REFERENCE : 105 G/10
DIGITIZ NO. :
MAP SCALE : 1:50000
UTM ZONE-EASTING : 9-412350
LOCATION : 2.3 km North of Finlayson Creek
UTM NORTHING : 6838800
KILOMETRE POST : 239.1
CENTRE LATITUDE : 0
CENTRE LONGITUDE: 0
LOCAL NAMES(S) : n/a
OFFSET DIRECTION : Left
OFFSET DISTANCE(M): Adjacent
CORRIDOR NO./NAME : #4 Robert Campbell Highway
SOURCE ACCESS : Poor
ACCESS DISTANCE (m) : Unknown
CONDITION : Unknown
AREA (ha) : Unknown
SITE SCALE: 1:0
DIGITIZ NO:
LAND TENURE : Unknown
STATUS : Inactive
STUDY PRIORITY : High
PAST USE - SOURCE : Borrow
STOCKPILE - TYPE: Silty Sandy Gravel
PERFORMANCE RATING : Unknown
- QUANTITY: Unknown
EXCAVATED VOLUME FOR HIGHWAY (cu. m.): Unknown
EXCAVATED VOLUME FOR PIPELINE (cu. m.): Unknown

PART B: SOURCE INVESTIGATION AND DESCRIPTIVE INFORMATION

INVESTIGATION LEVEL : Reconnaissance
LAST INVEST. DATE : 1977
GEOPHYSICAL DATA : Unknown
TEST HOLE DENSITY (#/ha) : 0
BOREHOLES - NUMBER : 0
TESTPITS - NUMBER : 0
EXPOSURES - NUMBER : 0
- DEPTH (m): n/a
- DEPTH (m): n/a
- DEPTH (m) : n/a
DATA QUALITY : n/a
SOURCE TOPOGRAPHY : Unknown
SLOPE : Flat
AREA DRAINAGE : Unknown
SOURCE VEGETATION : Moderate Spruce
PERMAFROST FEATURES : Unknown
DESC DATE:
ACTIVE LAYER (m) : Unknown
GENERIC ORIGIN : Unknown
LANDFORMS : Unknown
UNDERBURDEN : Unknown
GRANULAR - TYPE : Unknown
OVERBURDEN - TYPE : Unknown
- THICKNESS (m) : Unknown
- THICKNESS (m): Unknown
DEVELOP. CONSTRAINT : Unknown
DEVELOP. POTENTIAL : Unknown

PART C: TEST RESULTS AND MATERIAL QUANTITY

NATURAL MATERIAL

USC NUMBER : 0
MOISTURE CONTENT NO : 0
- CLASS : n/a
- RESULTS: n/a
SIZE ANALYSIS NO : n/a
GRAVEL (%): n/a
SAND (%): n/a
FINES (%): n/a
D-50 (um): n/a
- OVERSIZE (%) : n/a
PETROGRAHIC ANALYSIS-NO. OF TESTS: 0
RESULTS: n/a
OTHER TESTS (see DATA DICTIONARY): n/a
MATERIAL QUANTITY (All in cubic metres)
CLASS 1 : Unknown
CLASS 2 : Unknown
TOTAL RECOVERABLE : Unknown
CLASS 3 : Unknown
ANNUAL RECOVERABLE : Unknown
CLASS 4 : Unknown
TOTAL VOLUME : Unknown
CLASS 5 : Unknown

PROCESSED MATERIAL

USC NUMBER : 0
MOISTURE CONTENT NO : n/a
- CLASS : n/a
- RESULTS: n/a
SIZE ANALYSIS NO : n/a
GRAVEL (%): n/a
SAND (%): n/a
FINES (%): n/a
D-50 (um): n/a
- OVERSIZE (%) : n/a
PETROGRAHIC ANALYSIS-NO. OF TESTS: 0
RESULTS: n/a
OTHER TESTS (see DATA DICTIONARY): n/a
MATERIAL QUANTITY (All in cubic metres)
CLASS 1 : Unknown
CLASS 2 : Unknown
TOTAL RECOVERABLE : Unknown
CLASS 3 : Unknown
ANNUAL RECOVERABLE : Unknown
CLASS 4 : Unknown
TOTAL VOLUME : Unknown
CLASS 5 : Unknown

GRANULAR RESOURCE INVENTORY
ROSS RIVER RESOURCE MANAGEMENT AREA, YUKON
SOURCE CATALOGUE DATA SHEET

PART A: LOCATION AND STATUS

SOURCE NUMBER : 04-02394L
STUDY NO. : INAC77ROSS01
SOURCE REFERENCE : n/a
STUDY LIST : n/a
STUDY REFERENCE: n/a
NTS MAP REFERENCE : 105 G/10
DIGITIZ NO. :
MAP SCALE : 1:50000
UTM ZONE-EASTING : 9-412100
LOCATION : 2.6 km North of Finlayson Creek
UTM NORTHING : 6838800
KILOMETRE POST : 239.4
CENTRE LATITUDE : 0
CENTRE LONGITUDE: 0
LOCAL NAMES(S) : n/a
OFFSET DIRECTION : Left
OFFSET DISTANCE(M): Adjacent
CORRIDOR NO./NAME : #4 Robert Campbell Highway
SOURCE ACCESS : None
ACCESS DISTANCE (m) : Unknown
CONDITION : Unknown
AREA (ha) : Unknown
SITE SCALE: 1:0
DIGITIZ NO:
LAND TENURE : Unknown
STATUS : Inactive
STUDY PRIORITY : High
PAST USE - SOURCE : Borrow
STOCKPILE - TYPE: Gravel
PERFORMANCE RATING : Unknown
- QUANTITY: Unknown
EXCAVATED VOLUME FOR HIGHWAY (cu. m.): Unknown
EXCAVATED VOLUME FOR PIPELINE (cu. m.): Unknown

PART B: SOURCE INVESTIGATION AND DESCRIPTIVE INFORMATION

INVESTIGATION LEVEL : Reconnaissance
LAST INVEST. DATE : 1977
GEOPHYSICAL DATA : Unknown
TEST HOLE DENSITY (#/ha) : 0
BOREHOLES - NUMBER : 0
TESTPITS - NUMBER : 0
EXPOSURES - NUMBER : 0
- DEPTH (m): n/a
- DEPTH (m): n/a
- DEPTH (m) : n/a
DATA QUALITY : n/a
SOURCE TOPOGRAPHY : Unknown
SLOPE : Flat
AREA DRAINAGE : Unknown
SOURCE VEGETATION : Heavy Spruce
PERMAFROST FEATURES : Unknown
DESC DATE:
ACTIVE LAYER (m) : Unknown
GENERIC ORIGIN : Unknown
LANDFORMS : Unknown
UNDERBURDEN : Unknown
GRANULAR - TYPE : Unknown
OVERBURDEN - TYPE : Unknown
- THICKNESS (m) : Unknown
- THICKNESS (m): Unknown
DEVELOP. CONSTRAINT : Unknown
DEVELOP. POTENTIAL : Unknown

PART C: TEST RESULTS AND MATERIAL QUANTITY

NATURAL MATERIAL

USC NUMBER : 0
MOISTURE CONTENT NO : 0
- CLASS : n/a
- RESULTS: n/a
SIZE ANALYSIS NO : n/a
GRAVEL (%): n/a
SAND (%): n/a
FINES (%): n/a
D-50 (um): n/a
- OVERSIZE (%) : n/a
PETROGRAHIC ANALYSIS-NO. OF TESTS: 0
RESULTS: n/a
OTHER TESTS (see DATA DICTIONARY): n/a
MATERIAL QUANTITY (All in cubic metres)
CLASS 1 : Unknown
CLASS 2 : Unknown
TOTAL RECOVERABLE : Unknown
CLASS 3 : Unknown
ANNUAL RECOVERABLE : Unknown
CLASS 4 : Unknown
TOTAL VOLUME : Unknown
CLASS 5 : Unknown

PROCESSED MATERIAL

USC NUMBER : 0
MOISTURE CONTENT NO : n/a
- CLASS : n/a
- RESULTS: n/a
SIZE ANALYSIS NO : n/a
GRAVEL (%): n/a
SAND (%): n/a
FINES (%): n/a
D-50 (um): n/a
- OVERSIZE (%) : n/a
PETROGRAHIC ANALYSIS-NO. OF TESTS: 0
RESULTS: n/a
OTHER TESTS (see DATA DICTIONARY): n/a
MATERIAL QUANTITY (All in cubic metres)
CLASS 1 : Unknown
CLASS 2 : Unknown
TOTAL RECOVERABLE : Unknown
CLASS 3 : Unknown
ANNUAL RECOVERABLE : Unknown
CLASS 4 : Unknown
TOTAL VOLUME : Unknown
CLASS 5 : Unknown

eba

GRANULAR RESOURCE INVENTORY
ROSS RIVER RESOURCE MANAGEMENT AREA, YUKON
SOURCE CATALOGUE DATA SHEET

========== PART A: LOCATION AND STATUS ==========

SOURCE NUMBER : 04-02396R STUDY NO. : INAC77ROSS01
SOURCE REFERENCE : n/a STUDY LIST : n/a
STUDY REFERENCE: n/a
NTS MAP REFERENCE : 105 G/10 DIGITIZ NO. : MAP SCALE : 1:50000
UTM ZONE-EASTING : 9-411850 LOCATION : 2.8 km North of Finlayson Creek
UTM NORTHING : 6838950 KILOMETRE POST : 239.6
CENTRE LATITUDE : 0 CENTRE LONGITUDE: 0
LOCAL NAMES(S) : n/a
OFFSET DIRECTION : Right OFFSET DISTANCE(M): Adjacent
CORRIDOR NO./NAME : #4 Robert Campbell Highway
SOURCE ACCESS : None
ACCESS DISTANCE (m) : Unknown CONDITION : Unknown
AREA (ha) : Unknown SITE SCALE: 1:0 DIGITIZ NO:
LAND TENURE : Unknown STATUS : Unknown
STUDY PRIORITY : High
PAST USE - SOURCE : Borrow STOCKPILE - TYPE: Silty Sandy Gravel
PERFORMANCE RATING : Unknown - QUANTITY: Unknown
EXCAVATED VOLUME FOR HIGHWAY (cu. m.): Unknown EXCAVATED VOLUME FOR PIPELINE (cu. m.): Unknown

========== PART B: SOURCE INVESTIGATION AND DESCRIPTIVE INFORMATION ==========

INVESTIGATION LEVEL : Reconnaissance LAST INVEST. DATE : 1977
GEOPHYSICAL DATA : Unknown TEST HOLE DENSITY (#/ha) : 0
BOREHOLES - NUMBER : 0 TESTPITS - NUMBER : 0 EXPOSURES - NUMBER : 0
- DEPTH (m): n/a - DEPTH (m): n/a - DEPTH (m) : n/a
DATA QUALITY : n/a SOURCE TOPOGRAPHY : Unknown
SLOPE : Gentle Slope AREA DRAINAGE : Unknown
SOURCE VEGETATION : Heavy Spruce
PERMAFROST FEATURES : Unknown DESC DATE:
ACTIVE LAYER (m) : Unknown GENERIC ORIGIN : Unknown
LANDFORMS : Unknown UNDERBURDEN : Unknown
GRANULAR - TYPE : Unknown OVERBURDEN - TYPE : Unknown
- THICKNESS (m) : Unknown - THICKNESS (m): Unknown
DEVELOP. CONSTRAINT : Unknown DEVELOP. POTENTIAL : Unknown

========== PART C: TEST RESULTS AND MATERIAL QUANTITY ==========

=======NATURAL MATERIAL=======

USC NUMBER : 0 MOISTURE CONTENT NO : 0
- CLASS : n/a - RESULTS: n/a
SIZE ANALYSIS NO : n/a GRAVEL (%): n/a SAND (%): n/a FINES (%): n/a D-50 (um): n/a
- OVERSIZE (%) : n/a PETROGRAHIC ANALYSIS-NO. OF TESTS: 0 RESULTS: n/a
OTHER TESTS (see DATA DICTIONARY): n/a
MATERIAL QUANTITY (All in cubic metres)

TOTAL RECOVERABLE : Unknown
ANNUAL RECOVERABLE : Unknown
TOTAL VOLUME : Unknown

CLASS 1 : Unknown
CLASS 2 : Unknown
CLASS 3 : Unknown
CLASS 4 : Unknown
CLASS 5 : Unknown

=======PROCESSED MATERIAL=======

USC NUMBER : 0 MOISTURE CONTENT NO : n/a
- CLASS : n/a - RESULTS: n/a
SIZE ANALYSIS NO : n/a GRAVEL (%): n/a SAND (%): n/a FINES (%): n/a D-50 (um): n/a
- OVERSIZE (%) : n/a PETROGRAHIC ANALYSIS-NO. OF TESTS: 0 RESULTS: n/a
OTHER TESTS (see DATA DICTIONARY): n/a
MATERIAL QUANTITY (All in cubic metres)

TOTAL RECOVERABLE : Unknown
ANNUAL RECOVERABLE : Unknown
TOTAL VOLUME : Unknown

CLASS 1 : Unknown
CLASS 2 : Unknown
CLASS 3 : Unknown
CLASS 4 : Unknown
CLASS 5 : Unknown

eba

GRANULAR RESOURCE INVENTORY
ROSS RIVER RESOURCE MANAGEMENT AREA, YUKON
SOURCE CATALOGUE DATA SHEET

PART A: LOCATION AND STATUS

SOURCE NUMBER : 04-02398R
STUDY NO. : INAC77ROSS01
SOURCE REFERENCE : n/a
STUDY LIST : n/a
STUDY REFERENCE: n/a
NTS MAP REFERENCE : 105 G/10
DIGITIZ NO. :
MAP SCALE : 1:50000
UTM ZONE-EASTING : 9-411750
LOCATION : 3.0 km North of Finlayson Creek
UTM NORTHING : 6838950
KILOMETRE POST : 239.8
CENTRE LATITUDE : 0
CENTRE LONGITUDE: 0
LOCAL NAMES(S) : n/a
OFFSET DIRECTION : Right
OFFSET DISTANCE(M): Adjacent
CORRIDOR NO./NAME : #4 Robert Campbell Highway
SOURCE ACCESS : None
ACCESS DISTANCE (m) : Unknown
CONDITION : Unknown
AREA (ha) : Unknown
SITE SCALE: 1:0
DIGITIZ NO:
LAND TENURE : Unknown
STATUS : Unknown
STUDY PRIORITY : High
PAST USE - SOURCE : Borrow
STOCKPILE - TYPE: Silty Sandy Gravel
PERFORMANCE RATING : Unknown
- QUANTITY: Unknown
EXCAVATED VOLUME FOR HIGHWAY (cu. m.): Unknown
EXCAVATED VOLUME FOR PIPELINE (cu. m.): Unknown

PART B: SOURCE INVESTIGATION AND DESCRIPTIVE INFORMATION

INVESTIGATION LEVEL : Reconnaissance
LAST INVEST. DATE : 1977
GEOPHYSICAL DATA : Unknown
TEST HOLE DENSITY (#/ha) : 0
BOREHOLES - NUMBER : 0
TESTPITS - NUMBER : 0
EXPOSURES - NUMBER : 0
- DEPTH (m): n/a
- DEPTH (m): n/a
- DEPTH (m) : n/a
DATA QUALITY : n/a
SOURCE TOPOGRAPHY : Unknown
SLOPE : Gentle Slope
AREA DRAINAGE : Unknown
SOURCE VEGETATION : Moderate Spruce
PERMAFROST FEATURES : Unknown
DESC DATE:
ACTIVE LAYER (m) : Unknown
GENERIC ORIGIN : Unknown
LANDFORMS : Unknown
UNDERBURDEN : Unknown
GRANULAR - TYPE : Unknown
OVERBURDEN - TYPE : Unknown
- THICKNESS (m) : Unknown
- THICKNESS (m): Unknown
DEVELOP. CONSTRAINT : Unknown
DEVELOP. POTENTIAL : Unknown

PART C: TEST RESULTS AND MATERIAL QUANTITY

=======NATURAL MATERIAL=======

USC NUMBER : 0
MOISTURE CONTENT NO : 0
- CLASS : n/a
- RESULTS: n/a
SIZE ANALYSIS NO : n/a
GRAVEL (%): n/a
SAND (%): n/a
FINES (%): n/a
D-50 (um): n/a
- OVERSIZE (%) : n/a
PETROGRAHIC ANALYSIS-NO. OF TESTS: 0
RESULTS: n/a
OTHER TESTS (see DATA DICTIONARY): n/a
MATERIAL QUANTITY (All in cubic metres)

TOTAL RECOVERABLE : Unknown
ANNUAL RECOVERABLE : Unknown
TOTAL VOLUME : Unknown

CLASS 1 : Unknown
CLASS 2 : Unknown
CLASS 3 : Unknown
CLASS 4 : Unknown
CLASS 5 : Unknown

=======PROCESSED MATERIAL=======

USC NUMBER : 0
MOISTURE CONTENT NO : n/a
- CLASS : n/a
- RESULTS: n/a
SIZE ANALYSIS NO : n/a
GRAVEL (%): n/a
SAND (%): n/a
FINES (%): n/a
D-50 (um): n/a
- OVERSIZE (%) : n/a
PETROGRAHIC ANALYSIS-NO. OF TESTS: 0
RESULTS: n/a
OTHER TESTS (see DATA DICTIONARY): n/a
MATERIAL QUANTITY (All in cubic metres)

TOTAL RECOVERABLE : Unknown
ANNUAL RECOVERABLE : Unknown
TOTAL VOLUME : Unknown

CLASS 1 : Unknown
CLASS 2 : Unknown
CLASS 3 : Unknown
CLASS 4 : Unknown
CLASS 5 : Unknown

GRANULAR RESOURCE INVENTORY
ROSS RIVER RESOURCE MANAGEMENT AREA, YUKON
SOURCE CATALOGUE DATA SHEET

PART A: LOCATION AND STATUS

SOURCE NUMBER : 04-02402L
STUDY NO. : INAC77ROSS01
SOURCE REFERENCE : n/a
STUDY LIST : n/a
STUDY REFERENCE: n/a
NTS MAP REFERENCE : 105 G/10
DIGITIZ NO. :
MAP SCALE : 1:50000
UTM ZONE-EASTING : 9-411300
LOCATION : 3.4 km North of Finlayson Creek
UTM NORTHING : 6838900
KILOMETRE POST : 240.2
CENTRE LATITUDE : 0
CENTRE LONGITUDE: 0
LOCAL NAMES(S) : n/a
OFFSET DIRECTION : Left
OFFSET DISTANCE(M): 16 m
CORRIDOR NO./NAME : #4 Robert Campbell Highway
SOURCE ACCESS : Poor
ACCESS DISTANCE (m) : Unknown
CONDITION : Unknown
AREA (ha) : Unknown
SITE SCALE: 1:0
DIGITIZ NO:
LAND TENURE : Unknown
STATUS : Inactive
STUDY PRIORITY : High
PAST USE - SOURCE : Borrow
STOCKPILE - TYPE: Gravel
PERFORMANCE RATING : Unknown
- QUANTITY: Unknown
EXCAVATED VOLUME FOR HIGHWAY (cu. m.): Unknown
EXCAVATED VOLUME FOR PIPELINE (cu. m.): Unknown

PART B: SOURCE INVESTIGATION AND DESCRIPTIVE INFORMATION

INVESTIGATION LEVEL : Reconnaissance
LAST INVEST. DATE : 1977
GEOPHYSICAL DATA : Unknown
TEST HOLE DENSITY (#/ha) : 0
BOREHOLES - NUMBER : 0
TESTPITS - NUMBER : 0
EXPOSURES - NUMBER : 0
- DEPTH (m): n/a
- DEPTH (m): n/a
- DEPTH (m) : n/a
DATA QUALITY : n/a
SOURCE TOPOGRAPHY : Unknown
SLOPE : Flat
AREA DRAINAGE : Unknown
SOURCE VEGETATION : Moderate Spruce
PERMAFROST FEATURES : Unknown
DESC DATE:
ACTIVE LAYER (m) : Unknown
GENERIC ORIGIN : Unknown
LANDFORMS : Unknown
UNDERBURDEN : Unknown
GRANULAR - TYPE : Unknown
OVERBURDEN - TYPE : Unknown
- THICKNESS (m) : Unknown
- THICKNESS (m): Unknown
DEVELOP. CONSTRAINT : Unknown
DEVELOP. POTENTIAL : Unknown

PART C: TEST RESULTS AND MATERIAL QUANTITY

NATURAL MATERIAL

USC NUMBER : 0
MOISTURE CONTENT NO : 0
- CLASS : n/a
- RESULTS: n/a
SIZE ANALYSIS NO : n/a
GRAVEL (%): n/a
SAND (%): n/a
FINES (%): n/a
D-50 (um): n/a
- OVERSIZE (%) : n/a
PETROGRAHIC ANALYSIS-NO. OF TESTS: 0
RESULTS: n/a
OTHER TESTS (see DATA DICTIONARY): n/a
MATERIAL QUANTITY (All in cubic metres)
CLASS 1 : Unknown
CLASS 2 : Unknown
TOTAL RECOVERABLE : Unknown
CLASS 3 : Unknown
ANNUAL RECOVERABLE : Unknown
CLASS 4 : Unknown
TOTAL VOLUME : Unknown
CLASS 5 : Unknown

PROCESSED MATERIAL

USC NUMBER : 0
MOISTURE CONTENT NO : n/a
- CLASS : n/a
- RESULTS: n/a
SIZE ANALYSIS NO : n/a
GRAVEL (%): n/a
SAND (%): n/a
FINES (%): n/a
D-50 (um): n/a
- OVERSIZE (%) : n/a
PETROGRAHIC ANALYSIS-NO. OF TESTS: 0
RESULTS: n/a
OTHER TESTS (see DATA DICTIONARY): n/a
MATERIAL QUANTITY (All in cubic metres)
CLASS 1 : Unknown
CLASS 2 : Unknown
TOTAL RECOVERABLE : Unknown
CLASS 3 : Unknown
ANNUAL RECOVERABLE : Unknown
CLASS 4 : Unknown
TOTAL VOLUME : Unknown
CLASS 5 : Unknown

eba

GRANULAR RESOURCE INVENTORY
ROSS RIVER RESOURCE MANAGEMENT AREA, YUKON
SOURCE CATALOGUE DATA SHEET

PART A: LOCATION AND STATUS

SOURCE NUMBER : 04-02410R
STUDY NO. : INAC77ROSS01
SOURCE REFERENCE : n/a
STUDY LIST : n/a
STUDY REFERENCE: n/a
NTS MAP REFERENCE : 105 G/10
DIGITIZ NO. :
MAP SCALE : 1:50000
UTM ZONE-EASTING : 9-410900
LOCATION : 4.2 km North of Finlayson Creek
UTM NORTHING : 6839700
KILOMETRE POST : 241.0
CENTRE LATITUDE : 0
CENTRE LONGITUDE: 0
LOCAL NAMES(S) : n/a
OFFSET DIRECTION : Right
OFFSET DISTANCE(M): Adjacent
CORRIDOR NO./NAME : #4 Robert Campbell Highway
SOURCE ACCESS : None
ACCESS DISTANCE (m) : Unknown
CONDITION : Unknown
AREA (ha) : Unknown
SITE SCALE: 1:0
DIGITIZ NO:
LAND TENURE : Unknown
STATUS : Inactive-water filled
STUDY PRIORITY : High
PAST USE - SOURCE : Borrow
STOCKPILE - TYPE: Gravel
PERFORMANCE RATING : Unknown
- QUANTITY: Unknown
EXCAVATED VOLUME FOR HIGHWAY (cu. m.): Unknown
EXCAVATED VOLUME FOR PIPELINE (cu. m.): Unknown

PART B: SOURCE INVESTIGATION AND DESCRIPTIVE INFORMATION

INVESTIGATION LEVEL : Reconnaissance
LAST INVEST. DATE : 1977
GEOPHYSICAL DATA : Unknown
TEST HOLE DENSITY (#/ha) : 0
BOREHOLES - NUMBER : 0
TESTPITS - NUMBER : 0
EXPOSURES - NUMBER : 0
- DEPTH (m): n/a
- DEPTH (m): n/a
- DEPTH (m) : n/a
DATA QUALITY : n/a
SOURCE TOPOGRAPHY : Unknown
SLOPE : Flat
AREA DRAINAGE : Unknown
SOURCE VEGETATION : Scrub Spruce
PERMAFROST FEATURES : Unknown
DESC DATE:
ACTIVE LAYER (m) : Unknown
GENERIC ORIGIN : Unknown
LANDFORMS : Unknown
UNDERBURDEN : Unknown
GRANULAR - TYPE : Unknown
OVERBURDEN - TYPE : Unknown
- THICKNESS (m) : Unknown
- THICKNESS (m): Unknown
DEVELOP. CONSTRAINT : Unknown
DEVELOP. POTENTIAL : Unknown

PART C: TEST RESULTS AND MATERIAL QUANTITY

NATURAL MATERIAL

USC NUMBER : 0
MOISTURE CONTENT NO : 0
- CLASS : n/a
- RESULTS: n/a
SIZE ANALYSIS NO : n/a
GRAVEL (%): n/a
SAND (%): n/a
FINES (%): n/a
D-50 (um): n/a
- OVERSIZE (%) : n/a
PETROGRAHIC ANALYSIS-NO. OF TESTS: 0
RESULTS: n/a
OTHER TESTS (see DATA DICTIONARY): n/a
MATERIAL QUANTITY (All in cubic metres)

TOTAL RECOVERABLE : Unknown
ANNUAL RECOVERABLE : Unknown
TOTAL VOLUME : Unknown

CLASS 1 : Unknown
CLASS 2 : Unknown
CLASS 3 : Unknown
CLASS 4 : Unknown
CLASS 5 : Unknown

PROCESSED MATERIAL

USC NUMBER : 0
MOISTURE CONTENT NO : n/a
- CLASS : n/a
- RESULTS: n/a
SIZE ANALYSIS NO : n/a
GRAVEL (%): n/a
SAND (%): n/a
FINES (%): n/a
D-50 (um): n/a
- OVERSIZE (%) : n/a
PETROGRAHIC ANALYSIS-NO. OF TESTS: 0
RESULTS: n/a
OTHER TESTS (see DATA DICTIONARY): n/a
MATERIAL QUANTITY (All in cubic metres)

TOTAL RECOVERABLE : Unknown
ANNUAL RECOVERABLE : Unknown
TOTAL VOLUME : Unknown

CLASS 1 : Unknown
CLASS 2 : Unknown
CLASS 3 : Unknown
CLASS 4 : Unknown
CLASS 5 : Unknown

eba

GRANULAR RESOURCE INVENTORY
ROSS RIVER RESOURCE MANAGEMENT AREA, YUKON
SOURCE CATALOGUE DATA SHEET

========== PART A: LOCATION AND STATUS ==========

SOURCE NUMBER : 04-02413R STUDY NO. : INAC77ROSS01
SOURCE REFERENCE : n/a STUDY LIST : n/a
STUDY REFERENCE: n/a
NTS MAP REFERENCE : 105 G/10 DIGITIZ NO. : MAP SCALE : 1:50000
UTM ZONE-EASTING : 9-410800 LOCATION : 4.5 km North of Finlayson Creek
UTM NORTHING : 6839900 KILOMETRE POST : 241.3
CENTRE LATITUDE : 0 CENTRE LONGITUDE: 0
LOCAL NAMES(S) : n/a
OFFSET DIRECTION : Right OFFSET DISTANCE(M): Adjacent
CORRIDOR NO./NAME : #4 Robert Campbell Highway
SOURCE ACCESS : Poor
ACCESS DISTANCE (m) : Unknown CONDITION : Unknown
AREA (ha) : Unknown SITE SCALE: 1:0 DIGITIZ NO:
LAND TENURE : Unknown STATUS : Inactive
STUDY PRIORITY : High
PAST USE - SOURCE : Borrow STOCKPILE - TYPE: Gravel
PERFORMANCE RATING : Unknown - QUANTITY: Unknown
EXCAVATED VOLUME FOR HIGHWAY (cu. m.): Unknown EXCAVATED VOLUME FOR PIPELINE (cu. m.): Unknown

========== PART B: SOURCE INVESTIGATION AND DESCRIPTIVE INFORMATION ==========

INVESTIGATION LEVEL : Reconnaissance LAST INVEST. DATE : 1977
GEOPHYSICAL DATA : Unknown TEST HOLE DENSITY (#/ha) : 0
BOREHOLES - NUMBER : 0 TESTPITS - NUMBER : 0 EXPOSURES - NUMBER : 0
- DEPTH (m): n/a - DEPTH (m): n/a - DEPTH (m) : n/a
DATA QUALITY : n/a SOURCE TOPOGRAPHY : Unknown
SLOPE : Gentle Slope AREA DRAINAGE : Unknown
SOURCE VEGETATION : Heavy Spruce
PERMAFROST FEATURES : Unknown DESC DATE:
ACTIVE LAYER (m) : Unknown GENERIC ORIGIN : Unknown
LANDFORMS : Unknown UNDERBURDEN : Unknown
GRANULAR - TYPE : Unknown OVERBURDEN - TYPE : Unknown
- THICKNESS (m) : Unknown - THICKNESS (m): Unknown
DEVELOP. CONSTRAINT : Unknown DEVELOP. POTENTIAL : Unknown

========== PART C: TEST RESULTS AND MATERIAL QUANTITY ==========

=======NATURAL MATERIAL=======

USC NUMBER : 0 MOISTURE CONTENT NO : 0
- CLASS : n/a - RESULTS: n/a
SIZE ANALYSIS NO : n/a GRAVEL (%): n/a SAND (%): n/a FINES (%): n/a D-50 (um): n/a
- OVERSIZE (%) : n/a PETROGRAHIC ANALYSIS-NO. OF TESTS: 0 RESULTS: n/a
OTHER TESTS (see DATA DICTIONARY): n/a
MATERIAL QUANTITY (All in cubic metres)

TOTAL RECOVERABLE : Unknown
ANNUAL RECOVERABLE : Unknown
TOTAL VOLUME : Unknown

CLASS 1 : Unknown
CLASS 2 : Unknown
CLASS 3 : Unknown
CLASS 4 : Unknown
CLASS 5 : Unknown

=======PROCESSED MATERIAL=======

USC NUMBER : 0 MOISTURE CONTENT NO : n/a
- CLASS : n/a - RESULTS: n/a
SIZE ANALYSIS NO : n/a GRAVEL (%): n/a SAND (%): n/a FINES (%): n/a D-50 (um): n/a
- OVERSIZE (%) : n/a PETROGRAHIC ANALYSIS-NO. OF TESTS: 0 RESULTS: n/a
OTHER TESTS (see DATA DICTIONARY): n/a
MATERIAL QUANTITY (All in cubic metres)

TOTAL RECOVERABLE : Unknown
ANNUAL RECOVERABLE : Unknown
TOTAL VOLUME : Unknown

CLASS 1 : Unknown
CLASS 2 : Unknown
CLASS 3 : Unknown
CLASS 4 : Unknown
CLASS 5 : Unknown

eba

GRANULAR RESOURCE INVENTORY
ROSS RIVER RESOURCE MANAGEMENT AREA, YUKON
SOURCE CATALOGUE DATA SHEET

PART A: LOCATION AND STATUS

SOURCE NUMBER : 04-02414R
STUDY NO. : INAC77ROSS01
SOURCE REFERENCE : n/a
STUDY LIST : n/a
STUDY REFERENCE: n/a
NTS MAP REFERENCE : 105 G/10
DIGITIZ NO. :
MAP SCALE : 1:50000
UTM ZONE-EASTING : 9-410750
LOCATION : 4.6 km North of Finlayson Creek
UTM NORTHING : 6840000
KILOMETRE POST : 241.4
CENTRE LATITUDE : 0
CENTRE LONGITUDE: 0
LOCAL NAMES(S) : n/a
OFFSET DIRECTION : Right
OFFSET DISTANCE(M): Adjacent
CORRIDOR NO./NAME : #4 Robert Campbell Highway
SOURCE ACCESS : None
ACCESS DISTANCE (m) : Unknown
CONDITION : Unknown
AREA (ha) : Unknown
SITE SCALE: 1:0
DIGITIZ NO:
LAND TENURE : Unknown
STATUS : Inactive
STUDY PRIORITY : High
PAST USE - SOURCE : Borrow
STOCKPILE - TYPE: Silty Sandy Gravel
PERFORMANCE RATING : Unknown
- QUANTITY: Unknown
EXCAVATED VOLUME FOR HIGHWAY (cu. m.): Unknown
EXCAVATED VOLUME FOR PIPELINE (cu. m.): Unknown

PART B: SOURCE INVESTIGATION AND DESCRIPTIVE INFORMATION

INVESTIGATION LEVEL : Reconnaissance
LAST INVEST. DATE : 1977
GEOPHYSICAL DATA : Unknown
TEST HOLE DENSITY (#/ha) : 0
BOREHOLES - NUMBER : 0
TESTPITS - NUMBER : 0
EXPOSURES - NUMBER : 0
- DEPTH (m): n/a
- DEPTH (m): n/a
- DEPTH (m) : n/a
DATA QUALITY : n/a
SOURCE TOPOGRAPHY : Unknown
SLOPE : Flat
AREA DRAINAGE : Unknown
SOURCE VEGETATION : Heavy Spruce
PERMAFROST FEATURES : Unknown
DESC DATE:
ACTIVE LAYER (m) : Unknown
GENERIC ORIGIN : Unknown
LANDFORMS : Unknown
UNDERBURDEN : Unknown
GRANULAR - TYPE : Unknown
OVERBURDEN - TYPE : Unknown
- THICKNESS (m) : Unknown
- THICKNESS (m): Unknown
DEVELOP. CONSTRAINT : Unknown
DEVELOP. POTENTIAL : Unknown

PART C: TEST RESULTS AND MATERIAL QUANTITY

NATURAL MATERIAL

USC NUMBER : 0
MOISTURE CONTENT NO : 0
- CLASS : n/a
- RESULTS: n/a
SIZE ANALYSIS NO : n/a
GRAVEL (%): n/a
SAND (%): n/a
FINES (%): n/a
D-50 (um): n/a
- OVERSIZE (%) : n/a
PETROGRAHIC ANALYSIS-NO. OF TESTS: 0
RESULTS: n/a
OTHER TESTS (see DATA DICTIONARY): n/a
MATERIAL QUANTITY (All in cubic metres)

TOTAL RECOVERABLE : Unknown
ANNUAL RECOVERABLE : Unknown
TOTAL VOLUME : Unknown

CLASS 1 : Unknown
CLASS 2 : Unknown
CLASS 3 : Unknown
CLASS 4 : Unknown
CLASS 5 : Unknown

PROCESSED MATERIAL

USC NUMBER : 0
MOISTURE CONTENT NO : n/a
- CLASS : n/a
- RESULTS: n/a
SIZE ANALYSIS NO : n/a
GRAVEL (%): n/a
SAND (%): n/a
FINES (%): n/a
D-50 (um): n/a
- OVERSIZE (%) : n/a
PETROGRAHIC ANALYSIS-NO. OF TESTS: 0
RESULTS: n/a
OTHER TESTS (see DATA DICTIONARY): n/a
MATERIAL QUANTITY (All in cubic metres)

TOTAL RECOVERABLE : Unknown
ANNUAL RECOVERABLE : Unknown
TOTAL VOLUME : Unknown

CLASS 1 : Unknown
CLASS 2 : Unknown
CLASS 3 : Unknown
CLASS 4 : Unknown
CLASS 5 : Unknown

GRANULAR RESOURCE INVENTORY
ROSS RIVER RESOURCE MANAGEMENT AREA, YUKON
SOURCE CATALOGUE DATA SHEET

PART A: LOCATION AND STATUS

SOURCE NUMBER : 04-02415R
STUDY NO. : INAC77ROSS01
SOURCE REFERENCE : n/a
STUDY LIST : n/a
STUDY REFERENCE: n/a
NTS MAP REFERENCE : 105 G/10
DIGITIZ NO. :
MAP SCALE : 1:50000
UTM ZONE-EASTING : 9-410700
LOCATION : 4.7 km North of Finlayson Creek
UTM NORTHING : 6840150
KILOMETRE POST : 241.5
CENTRE LATITUDE : 0
CENTRE LONGITUDE: 0
LOCAL NAMES(S) : n/a
OFFSET DIRECTION : Right
OFFSET DISTANCE(M): Adjacent
CORRIDOR NO./NAME : #4 Robert Campbell Highway
SOURCE ACCESS : None
ACCESS DISTANCE (m) : Unknown
CONDITION : Unknown
AREA (ha) : Unknown
SITE SCALE: 1:0
DIGITIZ NO:
LAND TENURE : Unknown
STATUS : Inactive
STUDY PRIORITY : High
PAST USE - SOURCE : Borrow
STOCKPILE - TYPE: Gravel
PERFORMANCE RATING : Unknown
- QUANTITY: Unknown
EXCAVATED VOLUME FOR HIGHWAY (cu. m.): Unknown
EXCAVATED VOLUME FOR PIPELINE (cu. m.): Unknown

PART B: SOURCE INVESTIGATION AND DESCRIPTIVE INFORMATION

INVESTIGATION LEVEL : Reconnaissance
LAST INVEST. DATE : 1977
GEOPHYSICAL DATA : Unknown
TEST HOLE DENSITY (#/ha) : 0
BOREHOLES - NUMBER : 0
TESTPITS - NUMBER : 0
EXPOSURES - NUMBER : 0
- DEPTH (m): n/a
- DEPTH (m): n/a
- DEPTH (m) : n/a
DATA QUALITY : n/a
SOURCE TOPOGRAPHY : Unknown
SLOPE : Flat to Gentle Slope
AREA DRAINAGE : Unknown
SOURCE VEGETATION : Moderate Heavy Spruce
PERMAFROST FEATURES : Unknown
DESC DATE:
ACTIVE LAYER (m) : Unknown
GENERIC ORIGIN : Unknown
LANDFORMS : Unknown
UNDERBURDEN : Unknown
GRANULAR - TYPE : Unknown
OVERBURDEN - TYPE : Unknown
- THICKNESS (m) : Unknown
- THICKNESS (m): Unknown
DEVELOP. CONSTRAINT : Unknown
DEVELOP. POTENTIAL : Unknown

PART C: TEST RESULTS AND MATERIAL QUANTITY

NATURAL MATERIAL

USC NUMBER : 0
MOISTURE CONTENT NO : 0
- CLASS : n/a
- RESULTS: n/a
SIZE ANALYSIS NO : n/a
GRAVEL (%): n/a
SAND (%): n/a
FINES (%): n/a
D-50 (um): n/a
- OVERSIZE (%) : n/a
PETROGRAHIC ANALYSIS-NO. OF TESTS: 0
RESULTS: n/a
OTHER TESTS (see DATA DICTIONARY): n/a
MATERIAL QUANTITY (All in cubic metres)
CLASS 1 : Unknown
CLASS 2 : Unknown
TOTAL RECOVERABLE : Unknown
CLASS 3 : Unknown
ANNUAL RECOVERABLE : Unknown
CLASS 4 : Unknown
TOTAL VOLUME : Unknown
CLASS 5 : Unknown

PROCESSED MATERIAL

USC NUMBER : 0
MOISTURE CONTENT NO : n/a
- CLASS : n/a
- RESULTS: n/a
SIZE ANALYSIS NO : n/a
GRAVEL (%): n/a
SAND (%): n/a
FINES (%): n/a
D-50 (um): n/a
- OVERSIZE (%) : n/a
PETROGRAHIC ANALYSIS-NO. OF TESTS: 0
RESULTS: n/a
OTHER TESTS (see DATA DICTIONARY): n/a
MATERIAL QUANTITY (All in cubic metres)
CLASS 1 : Unknown
CLASS 2 : Unknown
TOTAL RECOVERABLE : Unknown
CLASS 3 : Unknown
ANNUAL RECOVERABLE : Unknown
CLASS 4 : Unknown
TOTAL VOLUME : Unknown
CLASS 5 : Unknown

GRANULAR RESOURCE INVENTORY
ROSS RIVER RESOURCE MANAGEMENT AREA, YUKON
SOURCE CATALOGUE DATA SHEET

PART A: LOCATION AND STATUS

SOURCE NUMBER : 04-02421R
STUDY NO. : INAC77ROSS01
SOURCE REFERENCE : n/a
STUDY LIST : n/a
STUDY REFERENCE: n/a
NTS MAP REFERENCE : 105 G/10
DIGITIZ NO. :
MAP SCALE : 1:50000
UTM ZONE-EASTING : 9-410300
LOCATION : 5.3 km North of Finlayson Creek
UTM NORTHING : 6840800
KILOMETRE POST : 242.1
CENTRE LATITUDE : 0
CENTRE LONGITUDE: 0
LOCAL NAMES(S) : n/a
OFFSET DIRECTION : Right
OFFSET DISTANCE(M): Adjacent
CORRIDOR NO./NAME : #4 Robert Campbell Highway
SOURCE ACCESS : Good
ACCESS DISTANCE (m) : Unknown
CONDITION : Unknown
AREA (ha) : Unknown
SITE SCALE: 1:0
DIGITIZ NO:
LAND TENURE : Unknown
STATUS : Inactive
STUDY PRIORITY : High
PAST USE - SOURCE : Borrow
STOCKPILE - TYPE: Silty Sandy Gravel
PERFORMANCE RATING : Unknown
- QUANTITY: Unknown
EXCAVATED VOLUME FOR HIGHWAY (cu. m.): Unknown
EXCAVATED VOLUME FOR PIPELINE (cu. m.): Unknown

PART B: SOURCE INVESTIGATION AND DESCRIPTIVE INFORMATION

INVESTIGATION LEVEL : Reconnaissance
LAST INVEST. DATE : 1977
GEOPHYSICAL DATA : Unknown
TEST HOLE DENSITY (#/ha) : 0
BOREHOLES - NUMBER : 0
TESTPITS - NUMBER : 0
EXPOSURES - NUMBER : 0
- DEPTH (m): n/a
- DEPTH (m): n/a
- DEPTH (m) : n/a
DATA QUALITY : n/a
SOURCE TOPOGRAPHY : Unknown
SLOPE : Gentle Slope
AREA DRAINAGE : Unknown
SOURCE VEGETATION : Moderate Spruce
PERMAFROST FEATURES : Unknown
DESC DATE:
ACTIVE LAYER (m) : Unknown
GENERIC ORIGIN : Unknown
LANDFORMS : Unknown
UNDERBURDEN : Unknown
GRANULAR - TYPE : Unknown
OVERBURDEN - TYPE : Unknown
- THICKNESS (m) : Unknown
- THICKNESS (m): Unknown
DEVELOP. CONSTRAINT : Unknown
DEVELOP. POTENTIAL : Unknown

PART C: TEST RESULTS AND MATERIAL QUANTITY

NATURAL MATERIAL

USC NUMBER : 0
MOISTURE CONTENT NO : 0
- CLASS : n/a
- RESULTS: n/a
SIZE ANALYSIS NO : n/a
GRAVEL (%): n/a
SAND (%): n/a
FINES (%): n/a
D-50 (um): n/a
- OVERSIZE (%) : n/a
PETROGRAHIC ANALYSIS-NO. OF TESTS: 0
RESULTS: n/a
OTHER TESTS (see DATA DICTIONARY): n/a
MATERIAL QUANTITY (All in cubic metres)

CLASS 1 : Unknown
CLASS 2 : Unknown
CLASS 3 : Unknown
CLASS 4 : Unknown
CLASS 5 : Unknown

TOTAL RECOVERABLE : Unknown
ANNUAL RECOVERABLE : Unknown
TOTAL VOLUME : Unknown

PROCESSED MATERIAL

USC NUMBER : 0
MOISTURE CONTENT NO : n/a
- CLASS : n/a
- RESULTS: n/a
SIZE ANALYSIS NO : n/a
GRAVEL (%): n/a
SAND (%): n/a
FINES (%): n/a
D-50 (um): n/a
- OVERSIZE (%) : n/a
PETROGRAHIC ANALYSIS-NO. OF TESTS: 0
RESULTS: n/a
OTHER TESTS (see DATA DICTIONARY): n/a
MATERIAL QUANTITY (All in cubic metres)

CLASS 1 : Unknown
CLASS 2 : Unknown
CLASS 3 : Unknown
CLASS 4 : Unknown
CLASS 5 : Unknown

TOTAL RECOVERABLE : Unknown
ANNUAL RECOVERABLE : Unknown
TOTAL VOLUME : Unknown

GRANULAR RESOURCE INVENTORY
ROSS RIVER RESOURCE MANAGEMENT AREA, YUKON
SOURCE CATALOGUE DATA SHEET

========== PART A: LOCATION AND STATUS ==========

SOURCE NUMBER : 04-02425L STUDY NO. : INAC77ROSS01
SOURCE REFERENCE : n/a STUDY LIST : n/a
STUDY REFERENCE: n/a
NTS MAP REFERENCE : 105 G/10 DIGITIZ NO. : MAP SCALE : 1:50000
UTM ZONE-EASTING : 9-409850 LOCATION : 5.7 km North of Finlayson Creek
UTM NORTHING : 6840750 KILOMETRE POST : 242.5
CENTRE LATITUDE : 0 CENTRE LONGITUDE: 0
LOCAL NAMES(S) : n/a
OFFSET DIRECTION : Left OFFSET DISTANCE(M): Adjacent
CORRIDOR NO./NAME : #4 Robert Campbell Highway
SOURCE ACCESS : None
ACCESS DISTANCE (m) : Unknown CONDITION : Unknown
AREA (ha) : Unknown SITE SCALE: 1:0 DIGITIZ NO:
LAND TENURE : Unknown STATUS : Inactive
STUDY PRIORITY : High
PAST USE - SOURCE : Borrow STOCKPILE - TYPE: Silty Sandy Gravel
PERFORMANCE RATING : Unknown - QUANTITY: Unknown
EXCAVATED VOLUME FOR HIGHWAY (cu. m.): Unknown EXCAVATED VOLUME FOR PIPELINE (cu. m.): Unknown

========== PART B: SOURCE INVESTIGATION AND DESCRIPTIVE INFORMATION ==========

INVESTIGATION LEVEL : Reconnaissance LAST INVEST. DATE : 1977
GEOPHYSICAL DATA : Unknown TEST HOLE DENSITY (#/ha) : 0
BOREHOLES - NUMBER : 0 TESTPITS - NUMBER : 0 EXPOSURES - NUMBER : 0
- DEPTH (m): n/a - DEPTH (m): n/a - DEPTH (m) : n/a
DATA QUALITY : n/a SOURCE TOPOGRAPHY : Unknown
SLOPE : Flat AREA DRAINAGE : Unknown
SOURCE VEGETATION : Heavy Spruce
PERMAFROST FEATURES : Unknown DESC DATE:
ACTIVE LAYER (m) : Unknown GENERIC ORIGIN : Unknown
LANDFORMS : Unknown UNDERBURDEN : Unknown
GRANULAR - TYPE : Unknown OVERBURDEN - TYPE : Unknown
- THICKNESS (m) : Unknown - THICKNESS (m): Unknown
DEVELOP. CONSTRAINT : Unknown DEVELOP. POTENTIAL : Unknown

========== PART C: TEST RESULTS AND MATERIAL QUANTITY ==========

=======NATURAL MATERIAL=======

USC NUMBER : 0 MOISTURE CONTENT NO : 0
- CLASS : n/a - RESULTS: n/a
SIZE ANALYSIS NO : n/a GRAVEL (%): n/a SAND (%): n/a FINES (%): n/a D-50 (um): n/a
- OVERSIZE (%) : n/a PETROGRAHIC ANALYSIS-NO. OF TESTS: 0 RESULTS: n/a
OTHER TESTS (see DATA DICTIONARY): n/a
MATERIAL QUANTITY (All in cubic metres) CLASS 1 : Unknown
CLASS 2 : Unknown
TOTAL RECOVERABLE : Unknown CLASS 3 : Unknown
ANNUAL RECOVERABLE : Unknown CLASS 4 : Unknown
TOTAL VOLUME : Unknown CLASS 5 : Unknown

=======PROCESSED MATERIAL=======

USC NUMBER : 0 MOISTURE CONTENT NO : n/a
- CLASS : n/a - RESULTS: n/a
SIZE ANALYSIS NO : n/a GRAVEL (%): n/a SAND (%): n/a FINES (%): n/a D-50 (um): n/a
- OVERSIZE (%) : n/a PETROGRAHIC ANALYSIS-NO. OF TESTS: 0 RESULTS: n/a
OTHER TESTS (see DATA DICTIONARY): n/a
MATERIAL QUANTITY (All in cubic metres) CLASS 1 : Unknown
CLASS 2 : Unknown
TOTAL RECOVERABLE : Unknown CLASS 3 : Unknown
ANNUAL RECOVERABLE : Unknown CLASS 4 : Unknown
TOTAL VOLUME : Unknown CLASS 5 : Unknown

GRANULAR RESOURCE INVENTORY
ROSS RIVER RESOURCE MANAGEMENT AREA, YUKON
SOURCE CATALOGUE DATA SHEET

========== PART A: LOCATION AND STATUS ==========

SOURCE NUMBER : 04-02428L STUDY NO. : INAC77ROSS01
SOURCE REFERENCE : n/a STUDY LIST : n/a
STUDY REFERENCE: n/a
NTS MAP REFERENCE : 105 G/10 DIGITIZ NO. : MAP SCALE : 1:50000
UTM ZONE-EASTING : 9-409700 LOCATION : 6.0 km North of Finlayson Creek
UTM NORTHING : 6840800 KILOMETRE POST : 242.8
CENTRE LATITUDE : 0 CENTRE LONGITUDE: 0
LOCAL NAMES(S) : n/a
OFFSET DIRECTION : Left OFFSET DISTANCE(M): Adjacent
CORRIDOR NO./NAME : #4 Robert Campbell Highway
SOURCE ACCESS : Good
ACCESS DISTANCE (m) : Unknown CONDITION : Unknown
AREA (ha) : Unknown SITE SCALE: 1:0 DIGITIZ NO:
LAND TENURE : Unknown STATUS : Inactive
STUDY PRIORITY : High
PAST USE - SOURCE : Borrow STOCKPILE - TYPE: Silty Sandy Gravel
PERFORMANCE RATING : Unknown - QUANTITY: Unknown
EXCAVATED VOLUME FOR HIGHWAY (cu. m.): Unknown EXCAVATED VOLUME FOR PIPELINE (cu. m.): Unknown

========== PART B: SOURCE INVESTIGATION AND DESCRIPTIVE INFORMATION ==========

INVESTIGATION LEVEL : Reconnaissance LAST INVEST. DATE : 1977
GEOPHYSICAL DATA : Unknown TEST HOLE DENSITY (#/ha) : 0
BOREHOLES - NUMBER : 0 TESTPITS - NUMBER : 0 EXPOSURES - NUMBER : 0
- DEPTH (m): n/a - DEPTH (m): n/a - DEPTH (m) : n/a
DATA QUALITY : n/a SOURCE TOPOGRAPHY : Unknown
SLOPE : Flat AREA DRAINAGE : Unknown
SOURCE VEGETATION : Heavy Spruce
PERMAFROST FEATURES : Unknown DESC DATE:
ACTIVE LAYER (m) : Unknown GENERIC ORIGIN : Unknown
LANDFORMS : Unknown UNDERBURDEN : Unknown
GRANULAR - TYPE : Unknown OVERBURDEN - TYPE : Unknown
- THICKNESS (m) : Unknown - THICKNESS (m): Unknown
DEVELOP. CONSTRAINT : Unknown DEVELOP. POTENTIAL : Unknown

========== PART C: TEST RESULTS AND MATERIAL QUANTITY ==========

=======NATURAL MATERIAL=======

USC NUMBER : 0 MOISTURE CONTENT NO : 0
- CLASS : n/a - RESULTS: n/a
SIZE ANALYSIS NO : n/a GRAVEL (%): n/a SAND (%): n/a FINES (%): n/a D-50 (um): n/a
- OVERSIZE (%) : n/a PETROGRAHIC ANALYSIS-NO. OF TESTS: 0 RESULTS: n/a
OTHER TESTS (see DATA DICTIONARY): n/a
MATERIAL QUANTITY (All in cubic metres) CLASS 1 : Unknown
CLASS 2 : Unknown
TOTAL RECOVERABLE : Unknown CLASS 3 : Unknown
ANNUAL RECOVERABLE : Unknown CLASS 4 : Unknown
TOTAL VOLUME : Unknown CLASS 5 : Unknown

=======PROCESSED MATERIAL=======

USC NUMBER : 0 MOISTURE CONTENT NO : n/a
- CLASS : n/a - RESULTS: n/a
SIZE ANALYSIS NO : n/a GRAVEL (%): n/a SAND (%): n/a FINES (%): n/a D-50 (um): n/a
- OVERSIZE (%) : n/a PETROGRAHIC ANALYSIS-NO. OF TESTS: 0 RESULTS: n/a
OTHER TESTS (see DATA DICTIONARY): n/a
MATERIAL QUANTITY (All in cubic metres) CLASS 1 : Unknown
CLASS 2 : Unknown
TOTAL RECOVERABLE : Unknown CLASS 3 : Unknown
ANNUAL RECOVERABLE : Unknown CLASS 4 : Unknown
TOTAL VOLUME : Unknown CLASS 5 : Unknown

GRANULAR RESOURCE INVENTORY
ROSS RIVER RESOURCE MANAGEMENT AREA, YUKON
SOURCE CATALOGUE DATA SHEET

========== PART A: LOCATION AND STATUS ==========

SOURCE NUMBER : 04-02433L STUDY NO. : INAC77ROSS01
SOURCE REFERENCE : n/a STUDY LIST : n/a
STUDY REFERENCE: n/a
NTS MAP REFERENCE : 105 G/10 DIGITIZ NO. : MAP SCALE : 1:50000
UTM ZONE-EASTING : 9-409300 LOCATION : 6.5 km North of Finlayson Creek
UTM NORTHING : 6840900 KILOMETRE POST : 243.3
CENTRE LATITUDE : 0 CENTRE LONGITUDE: 0
LOCAL NAMES(S) : n/a
OFFSET DIRECTION : Left OFFSET DISTANCE(M): Adjacent
CORRIDOR NO./NAME : #4 Robert Campbell Highway
SOURCE ACCESS : None
ACCESS DISTANCE (m) : Unknown CONDITION : Unknown
AREA (ha) : Unknown SITE SCALE: 1:0 DIGITIZ NO:
LAND TENURE : Unknown STATUS : Inactive
STUDY PRIORITY : High
PAST USE - SOURCE : Borrow STOCKPILE - TYPE: Silty Sandy Gravel
PERFORMANCE RATING : Unknown - QUANTITY: Unknown
EXCAVATED VOLUME FOR HIGHWAY (cu. m.): Unknown EXCAVATED VOLUME FOR PIPELINE (cu. m.): Unknown

========== PART B: SOURCE INVESTIGATION AND DESCRIPTIVE INFORMATION ==========

INVESTIGATION LEVEL : Reconnaissance LAST INVEST. DATE : 1977
GEOPHYSICAL DATA : Unknown TEST HOLE DENSITY (#/ha) : 0
BOREHOLES - NUMBER : 0 TESTPITS - NUMBER : 0 EXPOSURES - NUMBER : 0
- DEPTH (m): n/a - DEPTH (m): n/a - DEPTH (m) : n/a
DATA QUALITY : n/a SOURCE TOPOGRAPHY : Unknown
SLOPE : Unknown AREA DRAINAGE : Unknown
SOURCE VEGETATION : Unknown
PERMAFROST FEATURES : Unknown DESC DATE:
ACTIVE LAYER (m) : Unknown GENERIC ORIGIN : Unknown
LANDFORMS : Unknown UNDERBURDEN : Unknown
GRANULAR - TYPE : Unknown OVERBURDEN - TYPE : Unknown
- THICKNESS (m) : Unknown - THICKNESS (m): Unknown
DEVELOP. CONSTRAINT : Unknown DEVELOP. POTENTIAL : Unknown

========== PART C: TEST RESULTS AND MATERIAL QUANTITY ==========

=======NATURAL MATERIAL=======

USC NUMBER : 0 MOISTURE CONTENT NO : 0
- CLASS : n/a - RESULTS: n/a
SIZE ANALYSIS NO : n/a GRAVEL (%): n/a SAND (%): n/a FINES (%): n/a D-50 (um): n/a
- OVERSIZE (%) : n/a PETROGRAHIC ANALYSIS-NO. OF TESTS: 0 RESULTS: n/a
OTHER TESTS (see DATA DICTIONARY): n/a
MATERIAL QUANTITY (All in cubic metres)

TOTAL RECOVERABLE : Unknown
ANNUAL RECOVERABLE : Unknown
TOTAL VOLUME : Unknown

CLASS 1 : Unknown
CLASS 2 : Unknown
CLASS 3 : Unknown
CLASS 4 : Unknown
CLASS 5 : Unknown

=======PROCESSED MATERIAL=======

USC NUMBER : 0 MOISTURE CONTENT NO : n/a
- CLASS : n/a - RESULTS: n/a
SIZE ANALYSIS NO : n/a GRAVEL (%): n/a SAND (%): n/a FINES (%): n/a D-50 (um): n/a
- OVERSIZE (%) : n/a PETROGRAHIC ANALYSIS-NO. OF TESTS: 0 RESULTS: n/a
OTHER TESTS (see DATA DICTIONARY): n/a
MATERIAL QUANTITY (All in cubic metres)

TOTAL RECOVERABLE : Unknown
ANNUAL RECOVERABLE : Unknown
TOTAL VOLUME : Unknown

CLASS 1 : Unknown
CLASS 2 : Unknown
CLASS 3 : Unknown
CLASS 4 : Unknown
CLASS 5 : Unknown

GRANULAR RESOURCE INVENTORY
ROSS RIVER RESOURCE MANAGEMENT AREA, YUKON
SOURCE CATALOGUE DATA SHEET

========== PART A: LOCATION AND STATUS ==========

SOURCE NUMBER : 04-02439R STUDY NO. : INAC77ROSS01
SOURCE REFERENCE : n/a STUDY LIST : n/a
STUDY REFERENCE: n/a
NTS MAP REFERENCE : 105 G/10 DIGITIZ NO. : MAP SCALE : 1:50000
UTM ZONE-EASTING : 9-408900 LOCATION : 7.1 km North of Finlayson Creek
UTM NORTHING : 6841200 KILOMETRE POST : 243.9
CENTRE LATITUDE : 0 CENTRE LONGITUDE: 0
LOCAL NAMES(S) : n/a
OFFSET DIRECTION : Right OFFSET DISTANCE(M): Adjacent
CORRIDOR NO./NAME : #4 Robert Campbell Highway
SOURCE ACCESS : None
ACCESS DISTANCE (m) : Unknown CONDITION : Unknown
AREA (ha) : Unknown SITE SCALE: 1:0 DIGITIZ NO:
LAND TENURE : Unknown STATUS : Inactive
STUDY PRIORITY : High
PAST USE - SOURCE : Borrow STOCKPILE - TYPE: Silty Sandy Gravel
PERFORMANCE RATING : Unknown - QUANTITY: Unknown
EXCAVATED VOLUME FOR HIGHWAY (cu. m.): Unknown EXCAVATED VOLUME FOR PIPELINE (cu. m.): Unknown

========== PART B: SOURCE INVESTIGATION AND DESCRIPTIVE INFORMATION ==========

INVESTIGATION LEVEL : Reconnaissance LAST INVEST. DATE : 1977
GEOPHYSICAL DATA : Unknown TEST HOLE DENSITY (#/ha) : 0
BOREHOLES - NUMBER : 0 TESTPITS - NUMBER : 0 EXPOSURES - NUMBER : 0
- DEPTH (m): n/a - DEPTH (m): n/a - DEPTH (m) : n/a
DATA QUALITY : n/a SOURCE TOPOGRAPHY : Unknown
SLOPE : Flat AREA DRAINAGE : Unknown
SOURCE VEGETATION : Heavy Spruce
PERMAFROST FEATURES : Unknown DESC DATE:
ACTIVE LAYER (m) : Unknown GENERIC ORIGIN : Unknown
LANDFORMS : Unknown UNDERBURDEN : Unknown
GRANULAR - TYPE : Unknown OVERBURDEN - TYPE : Unknown
- THICKNESS (m) : Unknown - THICKNESS (m): Unknown
DEVELOP. CONSTRAINT : Unknown DEVELOP. POTENTIAL : Unknown

========== PART C: TEST RESULTS AND MATERIAL QUANTITY ==========

=======NATURAL MATERIAL=======

USC NUMBER : 0 MOISTURE CONTENT NO : 0
- CLASS : n/a - RESULTS: n/a
SIZE ANALYSIS NO : n/a GRAVEL (%): n/a SAND (%): n/a FINES (%): n/a D-50 (um): n/a
- OVERSIZE (%) : n/a PETROGRAHIC ANALYSIS-NO. OF TESTS: 0 RESULTS: n/a
OTHER TESTS (see DATA DICTIONARY): n/a
MATERIAL QUANTITY (All in cubic metres) CLASS 1 : Unknown
CLASS 2 : Unknown
TOTAL RECOVERABLE : Unknown CLASS 3 : Unknown
ANNUAL RECOVERABLE : Unknown CLASS 4 : Unknown
TOTAL VOLUME : Unknown CLASS 5 : Unknown

=======PROCESSED MATERIAL=======

USC NUMBER : 0 MOISTURE CONTENT NO : n/a
- CLASS : n/a - RESULTS: n/a
SIZE ANALYSIS NO : n/a GRAVEL (%): n/a SAND (%): n/a FINES (%): n/a D-50 (um): n/a
- OVERSIZE (%) : n/a PETROGRAHIC ANALYSIS-NO. OF TESTS: 0 RESULTS: n/a
OTHER TESTS (see DATA DICTIONARY): n/a
MATERIAL QUANTITY (All in cubic metres) CLASS 1 : Unknown
CLASS 2 : Unknown
TOTAL RECOVERABLE : Unknown CLASS 3 : Unknown
ANNUAL RECOVERABLE : Unknown CLASS 4 : Unknown
TOTAL VOLUME : Unknown CLASS 5 : Unknown

eba

GRANULAR RESOURCE INVENTORY
ROSS RIVER RESOURCE MANAGEMENT AREA, YUKON
SOURCE CATALOGUE DATA SHEET

========== PART A: LOCATION AND STATUS ==========

SOURCE NUMBER : 04-02463L
STUDY NO. : INAC77ROSS01
SOURCE REFERENCE : n/a
STUDY LIST : n/a
STUDY REFERENCE: n/a
NTS MAP REFERENCE : 105 G/10
DIGITIZ NO. :
MAP SCALE : 1:50000
UTM ZONE-EASTING : 9-406500
LOCATION : 9.5 km North of Finlayson Creek
UTM NORTHING : 6841000
KILOMETRE POST : 246.3
CENTRE LATITUDE : 0
CENTRE LONGITUDE: 0
LOCAL NAMES(S) : n/a
OFFSET DIRECTION : Left
OFFSET DISTANCE(M): Adjacent
CORRIDOR NO./NAME : #4 Robert Campbell Highway
SOURCE ACCESS : None
ACCESS DISTANCE (m) : Unknown
CONDITION : Unknown
AREA (ha) : Unknown
SITE SCALE: 1:0
DIGITIZ NO:
LAND TENURE : Unknown
STATUS : Inactive-water filled
STUDY PRIORITY : High
PAST USE - SOURCE : Borrow
STOCKPILE - TYPE: Silty Sandy Gravel
PERFORMANCE RATING : Unknown
- QUANTITY: Unknown
EXCAVATED VOLUME FOR HIGHWAY (cu. m.): Unknown
EXCAVATED VOLUME FOR PIPELINE (cu. m.): Unknown

========== PART B: SOURCE INVESTIGATION AND DESCRIPTIVE INFORMATION ==========

INVESTIGATION LEVEL : Reconnaissance
LAST INVEST. DATE : 1977
GEOPHYSICAL DATA : Unknown
TEST HOLE DENSITY (#/ha) : 0
BOREHOLES - NUMBER : 0
TESTPITS - NUMBER : 0
EXPOSURES - NUMBER : 0
- DEPTH (m): n/a
- DEPTH (m): n/a
- DEPTH (m) : n/a
DATA QUALITY : n/a
SOURCE TOPOGRAPHY : Unknown
SLOPE : Flat
AREA DRAINAGE : Unknown
SOURCE VEGETATION : Silty Sandy Gravel
PERMAFROST FEATURES : Unknown
DESC DATE:
ACTIVE LAYER (m) : Unknown
GENERIC ORIGIN : Unknown
LANDFORMS : Unknown
UNDERBURDEN : Unknown
GRANULAR - TYPE : Unknown
OVERBURDEN - TYPE : Unknown
- THICKNESS (m) : Unknown
- THICKNESS (m): Unknown
DEVELOP. CONSTRAINT : Unknown
DEVELOP. POTENTIAL : Unknown

========== PART C: TEST RESULTS AND MATERIAL QUANTITY ==========

=======NATURAL MATERIAL=======

USC NUMBER : 0
MOISTURE CONTENT NO : 0
- CLASS : n/a
- RESULTS: n/a
SIZE ANALYSIS NO : n/a
GRAVEL (%): n/a
SAND (%): n/a
FINES (%): n/a
D-50 (um): n/a
- OVERSIZE (%) : n/a
PETROGRAHIC ANALYSIS-NO. OF TESTS: 0
RESULTS: n/a
OTHER TESTS (see DATA DICTIONARY): n/a
MATERIAL QUANTITY (All in cubic metres)
CLASS 1 : Unknown
CLASS 2 : Unknown
TOTAL RECOVERABLE : Unknown
CLASS 3 : Unknown
ANNUAL RECOVERABLE : Unknown
CLASS 4 : Unknown
TOTAL VOLUME : Unknown
CLASS 5 : Unknown

=======PROCESSED MATERIAL=======

USC NUMBER : 0
MOISTURE CONTENT NO : n/a
- CLASS : n/a
- RESULTS: n/a
SIZE ANALYSIS NO : n/a
GRAVEL (%): n/a
SAND (%): n/a
FINES (%): n/a
D-50 (um): n/a
- OVERSIZE (%) : n/a
PETROGRAHIC ANALYSIS-NO. OF TESTS: 0
RESULTS: n/a
OTHER TESTS (see DATA DICTIONARY): n/a
MATERIAL QUANTITY (All in cubic metres)
CLASS 1 : Unknown
CLASS 2 : Unknown
TOTAL RECOVERABLE : Unknown
CLASS 3 : Unknown
ANNUAL RECOVERABLE : Unknown
CLASS 4 : Unknown
TOTAL VOLUME : Unknown
CLASS 5 : Unknown

eba

GRANULAR RESOURCE INVENTORY
ROSS RIVER RESOURCE MANAGEMENT AREA, YUKON
SOURCE CATALOGUE DATA SHEET

PART A: LOCATION AND STATUS

SOURCE NUMBER : 04-02468R
STUDY NO. : INAC77ROSS01
SOURCE REFERENCE : n/a
STUDY LIST : n/a
STUDY REFERENCE: n/a
NTS MAP REFERENCE : 105 G/10
DIGITIZ NO. :
MAP SCALE : 1:50000
UTM ZONE-EASTING : 9-406100
LOCATION : 10.0 km North of Finlayson Creek
UTM NORTHING : 6840950
KILOMETRE POST : 246.8
CENTRE LATITUDE : 0
CENTRE LONGITUDE: 0
LOCAL NAMES(S) : n/a
OFFSET DIRECTION : Right
OFFSET DISTANCE(M): Adjacent
CORRIDOR NO./NAME : #4 Robert Campbell Highway
SOURCE ACCESS : None
ACCESS DISTANCE (m) : Unknown
CONDITION : Unknown
AREA (ha) : Unknown
SITE SCALE: 1:0
DIGITIZ NO:
LAND TENURE : Federal
STATUS : Inactive
STUDY PRIORITY : High
PAST USE - SOURCE : Borrow
STOCKPILE - TYPE: Silty Sandy Gravel
PERFORMANCE RATING : Unknown
- QUANTITY: Unknown
EXCAVATED VOLUME FOR HIGHWAY (cu. m.): 6,818
EXCAVATED VOLUME FOR PIPELINE (cu. m.): Unknown

PART B: SOURCE INVESTIGATION AND DESCRIPTIVE INFORMATION

INVESTIGATION LEVEL : Reconnaissance
LAST INVEST. DATE : 1977
GEOPHYSICAL DATA : Unknown
TEST HOLE DENSITY (#/ha) : 0
BOREHOLES - NUMBER : 0
TESTPITS - NUMBER : 0
EXPOSURES - NUMBER : 0
- DEPTH (m): n/a
- DEPTH (m): n/a
- DEPTH (m) : n/a
DATA QUALITY : n/a
SOURCE TOPOGRAPHY : Unknown
SLOPE : Moderate Slope
AREA DRAINAGE : Unknown
SOURCE VEGETATION : Heavy Spruce, Poplar
PERMAFROST FEATURES : Unknown
DESC DATE:
ACTIVE LAYER (m) : Unknown
GENERIC ORIGIN : Unknown
LANDFORMS : Unknown
UNDERBURDEN : Unknown
GRANULAR - TYPE : Unknown
OVERBURDEN - TYPE : Unknown
- THICKNESS (m) : Unknown
- THICKNESS (m): Unknown
DEVELOP. CONSTRAINT : Unknown
DEVELOP. POTENTIAL : Unknown

PART C: TEST RESULTS AND MATERIAL QUANTITY

NATURAL MATERIAL

USC NUMBER : 0
MOISTURE CONTENT NO : 0
- CLASS : n/a
- RESULTS: n/a
SIZE ANALYSIS NO : n/a
GRAVEL (%): n/a
SAND (%): n/a
FINES (%): n/a
D-50 (um): n/a
- OVERSIZE (%) : n/a
PETROGRAHIC ANALYSIS-NO. OF TESTS: 0
RESULTS: n/a
OTHER TESTS (see DATA DICTIONARY): n/a
MATERIAL QUANTITY (All in cubic metres)

TOTAL RECOVERABLE	Unknown	CLASS 1	Unknown
ANNUAL RECOVERABLE	Unknown	CLASS 2	Unknown
TOTAL VOLUME	Unknown	CLASS 3	Unknown
		CLASS 4	Unknown
		CLASS 5	Unknown

PROCESSED MATERIAL

USC NUMBER : 0
MOISTURE CONTENT NO : n/a
- CLASS : n/a
- RESULTS: n/a
SIZE ANALYSIS NO : n/a
GRAVEL (%): n/a
SAND (%): n/a
FINES (%): n/a
D-50 (um): n/a
- OVERSIZE (%) : n/a
PETROGRAHIC ANALYSIS-NO. OF TESTS: 0
RESULTS: n/a
OTHER TESTS (see DATA DICTIONARY): n/a
MATERIAL QUANTITY (All in cubic metres)

TOTAL RECOVERABLE	Unknown	CLASS 1	Unknown
ANNUAL RECOVERABLE	Unknown	CLASS 2	Unknown
TOTAL VOLUME	Unknown	CLASS 3	Unknown
		CLASS 4	Unknown
		CLASS 5	Unknown

eba

GRANULAR RESOURCE INVENTORY
ROSS RIVER RESOURCE MANAGEMENT AREA, YUKON
SOURCE CATALOGUE DATA SHEET

========== PART A: LOCATION AND STATUS ==========

SOURCE NUMBER : 04-02458R STUDY NO. : INAC77ROSS01
SOURCE REFERENCE : n/a STUDY LIST : n/a
STUDY REFERENCE: n/a
NTS MAP REFERENCE : 105 G/10 DIGITIZ NO. : MAP SCALE : 1:50000
UTM ZONE-EASTING : 9-405600 LOCATION : 9.0 km North of Finlayson Creek
UTM NORTHING : 6841500 KILOMETRE POST : 245.8
CENTRE LATITUDE : 0 CENTRE LONGITUDE: 0
LOCAL NAMES(S) : n/a
OFFSET DIRECTION : Right OFFSET DISTANCE(M): Adjacent
CORRIDOR NO./NAME : #4 Robert Campbell Highway
SOURCE ACCESS : None
ACCESS DISTANCE (m) : Unknown CONDITION : Unknown
AREA (ha) : Unknown SITE SCALE: 1:0 DIGITIZ NO:
LAND TENURE : Unknown STATUS : Inactive
STUDY PRIORITY : High
PAST USE - SOURCE : Borrow STOCKPILE - TYPE: Silty Sandy Gravel
PERFORMANCE RATING : Unknown - QUANTITY: Unknown
EXCAVATED VOLUME FOR HIGHWAY (cu. m.): Unknown EXCAVATED VOLUME FOR PIPELINE (cu. m.): Unknown

========== PART B: SOURCE INVESTIGATION AND DESCRIPTIVE INFORMATION ==========

INVESTIGATION LEVEL : Reconnaissance LAST INVEST. DATE : 1977
GEOPHYSICAL DATA : Unknown TEST HOLE DENSITY (#/ha) : 0
BOREHOLES - NUMBER : 0 TESTPITS - NUMBER : 0 EXPOSURES - NUMBER : 0
- DEPTH (m): n/a - DEPTH (m): n/a - DEPTH (m) : n/a
DATA QUALITY : n/a SOURCE TOPOGRAPHY : Unknown
SLOPE : Flat AREA DRAINAGE : Unknown
SOURCE VEGETATION : Heavy Spruce
PERMAFROST FEATURES : Unknown DESC DATE:
ACTIVE LAYER (m) : Unknown GENERIC ORIGIN : Unknown
LANDFORMS : Unknown UNDERBURDEN : Unknown
GRANULAR - TYPE : Unknown OVERBURDEN - TYPE : Unknown
- THICKNESS (m) : Unknown - THICKNESS (m): Unknown
DEVELOP. CONSTRAINT : Unknown DEVELOP. POTENTIAL : Unknown

========== PART C: TEST RESULTS AND MATERIAL QUANTITY ==========

=======NATURAL MATERIAL=======

USC NUMBER : 0 MOISTURE CONTENT NO : 0
- CLASS : n/a - RESULTS: n/a
SIZE ANALYSIS NO : n/a GRAVEL (%): n/a SAND (%): n/a FINES (%): n/a D-50 (um): n/a
- OVERSIZE (%) : n/a PETROGRAHIC ANALYSIS-NO. OF TESTS: 0 RESULTS: n/a
OTHER TESTS (see DATA DICTIONARY): n/a
MATERIAL QUANTITY (All in cubic metres)

CLASS 1 : Unknown
CLASS 2 : Unknown
CLASS 3 : Unknown
CLASS 4 : Unknown
CLASS 5 : Unknown

TOTAL RECOVERABLE : Unknown
ANNUAL RECOVERABLE : Unknown
TOTAL VOLUME : Unknown

=======PROCESSED MATERIAL=======

USC NUMBER : 0 MOISTURE CONTENT NO : n/a
- CLASS : n/a - RESULTS: n/a
SIZE ANALYSIS NO : n/a GRAVEL (%): n/a SAND (%): n/a FINES (%): n/a D-50 (um): n/a
- OVERSIZE (%) : n/a PETROGRAHIC ANALYSIS-NO. OF TESTS: 0 RESULTS: n/a
OTHER TESTS (see DATA DICTIONARY): n/a
MATERIAL QUANTITY (All in cubic metres)

CLASS 1 : Unknown
CLASS 2 : Unknown
CLASS 3 : Unknown
CLASS 4 : Unknown
CLASS 5 : Unknown

TOTAL RECOVERABLE : Unknown
ANNUAL RECOVERABLE : Unknown
TOTAL VOLUME : Unknown

eba

GRANULAR RESOURCE INVENTORY
ROSS RIVER RESOURCE MANAGEMENT AREA, YUKON
SOURCE CATALOGUE DATA SHEET

========== PART A: LOCATION AND STATUS ==========

SOURCE NUMBER : 04-02465R STUDY NO. : INAC77ROSS01
SOURCE REFERENCE : n/a STUDY LIST : n/a
STUDY REFERENCE: n/a
NTS MAP REFERENCE : 105 G/10 DIGITIZ NO. : MAP SCALE : 1:50000
UTM ZONE-EASTING : 9-405250 LOCATION : 9.7 km North of Finlayson Creek
UTM NORTHING : 6841750 KILOMETRE POST : 246.5
CENTRE LATITUDE : 0 CENTRE LONGITUDE: 0
LOCAL NAMES(S) : n/a
OFFSET DIRECTION : Right OFFSET DISTANCE(M): Adjacent
CORRIDOR NO./NAME : #4 Robert Campbell Highway
SOURCE ACCESS : None
ACCESS DISTANCE (m) : Unknown CONDITION : Unknown
AREA (ha) : Unknown SITE SCALE: 1:0 DIGITIZ NO:
LAND TENURE : Unknown STATUS : Inactive
STUDY PRIORITY : High
PAST USE - SOURCE : Borrow STOCKPILE - TYPE: Silty Sandy Gravel
PERFORMANCE RATING : Unknown - QUANTITY: Unknown
EXCAVATED VOLUME FOR HIGHWAY (cu. m.): Unknown EXCAVATED VOLUME FOR PIPELINE (cu. m.): Unknown

========== PART B: SOURCE INVESTIGATION AND DESCRIPTIVE INFORMATION ==========

INVESTIGATION LEVEL : Reconnaissance LAST INVEST. DATE : 1977
GEOPHYSICAL DATA : Unknown TEST HOLE DENSITY (#/ha) : 0
BOREHOLES - NUMBER : 0 TESTPITS - NUMBER : 0 EXPOSURES - NUMBER : 0
- DEPTH (m): n/a - DEPTH (m): n/a - DEPTH (m) : n/a
DATA QUALITY : n/a SOURCE TOPOGRAPHY : Unknown
SLOPE : Flat AREA DRAINAGE : Unknown
SOURCE VEGETATION : Moderate Spruce
PERMAFROST FEATURES : Unknown DESC DATE:
ACTIVE LAYER (m) : Unknown GENERIC ORIGIN : Unknown
LANDFORMS : Unknown UNDERBURDEN : Unknown
GRANULAR - TYPE : Unknown OVERBURDEN - TYPE : Unknown
- THICKNESS (m) : Unknown - THICKNESS (m): Unknown
DEVELOP. CONSTRAINT : Unknown DEVELOP. POTENTIAL : Unknown

========== PART C: TEST RESULTS AND MATERIAL QUANTITY ==========

=======NATURAL MATERIAL=======

USC NUMBER : 0 MOISTURE CONTENT NO : 0
- CLASS : n/a - RESULTS: n/a
SIZE ANALYSIS NO : n/a GRAVEL (%): n/a SAND (%): n/a FINES (%): n/a D-50 (um): n/a
- OVERSIZE (%) : n/a PETROGRAHIC ANALYSIS-NO. OF TESTS: 0 RESULTS: n/a
OTHER TESTS (see DATA DICTIONARY): n/a
MATERIAL QUANTITY (All in cubic metres) CLASS 1 : Unknown
CLASS 2 : Unknown
TOTAL RECOVERABLE : Unknown CLASS 3 : Unknown
ANNUAL RECOVERABLE : Unknown CLASS 4 : Unknown
TOTAL VOLUME : Unknown CLASS 5 : Unknown

=======PROCESSED MATERIAL=======

USC NUMBER : 0 MOISTURE CONTENT NO : n/a
- CLASS : n/a - RESULTS: n/a
SIZE ANALYSIS NO : n/a GRAVEL (%): n/a SAND (%): n/a FINES (%): n/a D-50 (um): n/a
- OVERSIZE (%) : n/a PETROGRAHIC ANALYSIS-NO. OF TESTS: 0 RESULTS: n/a
OTHER TESTS (see DATA DICTIONARY): n/a
MATERIAL QUANTITY (All in cubic metres) CLASS 1 : Unknown
CLASS 2 : Unknown
TOTAL RECOVERABLE : Unknown CLASS 3 : Unknown
ANNUAL RECOVERABLE : Unknown CLASS 4 : Unknown
TOTAL VOLUME : Unknown CLASS 5 : Unknown

GRANULAR RESOURCE INVENTORY
ROSS RIVER RESOURCE MANAGEMENT AREA, YUKON
SOURCE CATALOGUE DATA SHEET

========== PART A: LOCATION AND STATUS ==========

SOURCE NUMBER : 04-02470R STUDY NO. : INAC77ROSS01
SOURCE REFERENCE : n/a STUDY LIST : n/a
STUDY REFERENCE: n/a
NTS MAP REFERENCE : 105 G/10 DIGITIZ NO. : MAP SCALE : 1:50000
UTM ZONE-EASTING : 9-405050 LOCATION : 10.2 km North of Finlayson Creek
UTM NORTHING : 6842250 KILOMETRE POST : 247.0
CENTRE LATITUDE : 0 CENTRE LONGITUDE: 0
LOCAL NAMES(S) : n/a
OFFSET DIRECTION : Right OFFSET DISTANCE(M): Adjacent
CORRIDOR NO./NAME : #4 Robert Campbell Highway
SOURCE ACCESS : None
ACCESS DISTANCE (m) : Unknown CONDITION : Unknown
AREA (ha) : Unknown SITE SCALE: 1:0 DIGITIZ NO:
LAND TENURE : Unknown STATUS : Unknown
STUDY PRIORITY : High
PAST USE - SOURCE : Borrow STOCKPILE - TYPE: Silty Sandy Gravel
PERFORMANCE RATING : Unknown - QUANTITY: Unknown
EXCAVATED VOLUME FOR HIGHWAY (cu. m.): Unknown EXCAVATED VOLUME FOR PIPELINE (cu. m.): Unknown

========== PART B: SOURCE INVESTIGATION AND DESCRIPTIVE INFORMATION ==========

INVESTIGATION LEVEL : Reconnaissance LAST INVEST. DATE : 1977
GEOPHYSICAL DATA : Unknown TEST HOLE DENSITY (#/ha) : 0
BOREHOLES - NUMBER : 0 TESTPITS - NUMBER : 0 EXPOSURES - NUMBER : 0
- DEPTH (m): n/a - DEPTH (m): n/a - DEPTH (m) : n/a
DATA QUALITY : n/a SOURCE TOPOGRAPHY : Unknown
SLOPE : Flat AREA DRAINAGE : Unknown
SOURCE VEGETATION : Heavy Spruce
PERMAFROST FEATURES : Unknown DESC DATE:
ACTIVE LAYER (m) : Unknown GENERIC ORIGIN : Unknown
LANDFORMS : Unknown UNDERBURDEN : Unknown
GRANULAR - TYPE : Unknown OVERBURDEN - TYPE : Unknown
- THICKNESS (m) : Unknown - THICKNESS (m): Unknown
DEVELOP. CONSTRAINT : Unknown DEVELOP. POTENTIAL : Unknown

========== PART C: TEST RESULTS AND MATERIAL QUANTITY ==========

=======NATURAL MATERIAL=======

USC NUMBER : 0 MOISTURE CONTENT NO : 0
- CLASS : n/a - RESULTS: n/a
SIZE ANALYSIS NO : n/a GRAVEL (%): n/a SAND (%): n/a FINES (%): n/a D-50 (um): n/a
- OVERSIZE (%) : n/a PETROGRAHIC ANALYSIS-NO. OF TESTS: 0 RESULTS: n/a
OTHER TESTS (see DATA DICTIONARY): n/a
MATERIAL QUANTITY (All in cubic metres)

CLASS 1 : Unknown
CLASS 2 : Unknown
CLASS 3 : Unknown
CLASS 4 : Unknown
CLASS 5 : Unknown

TOTAL RECOVERABLE : Unknown
ANNUAL RECOVERABLE : Unknown
TOTAL VOLUME : Unknown

=======PROCESSED MATERIAL=======

USC NUMBER : 0 MOISTURE CONTENT NO : n/a
- CLASS : n/a - RESULTS: n/a
SIZE ANALYSIS NO : n/a GRAVEL (%): n/a SAND (%): n/a FINES (%): n/a D-50 (um): n/a
- OVERSIZE (%) : n/a PETROGRAHIC ANALYSIS-NO. OF TESTS: 0 RESULTS: n/a
OTHER TESTS (see DATA DICTIONARY): n/a
MATERIAL QUANTITY (All in cubic metres)

CLASS 1 : Unknown
CLASS 2 : Unknown
CLASS 3 : Unknown
CLASS 4 : Unknown
CLASS 5 : Unknown

TOTAL RECOVERABLE : Unknown
ANNUAL RECOVERABLE : Unknown
TOTAL VOLUME : Unknown

eba

GRANULAR RESOURCE INVENTORY
ROSS RIVER RESOURCE MANAGEMENT AREA, YUKON
SOURCE CATALOGUE DATA SHEET

PART A: LOCATION AND STATUS

SOURCE NUMBER : 04-02473R
STUDY NO. : INAC77ROSS01
SOURCE REFERENCE : n/a
STUDY LIST : n/a
STUDY REFERENCE: n/a
NTS MAP REFERENCE : 105 G/10
DIGITIZ NO. :
MAP SCALE : 1:50000
UTM ZONE-EASTING : 9-404950
LOCATION : 10.5 km North of Finlayson Creek
UTM NORTHING : 6842500
KILOMETRE POST : 247.3
CENTRE LATITUDE : 0
CENTRE LONGITUDE: 0
LOCAL NAMES(S) : n/a
OFFSET DIRECTION : Right
OFFSET DISTANCE(M): Adjacent
CORRIDOR NO./NAME : #4 Robert Campbell Highway
SOURCE ACCESS : Good
ACCESS DISTANCE (m) : Unknown
CONDITION : Unknown
AREA (ha) : Unknown
SITE SCALE: 1:0
DIGITIZ NO:
LAND TENURE : Unknown
STATUS : Active?
STUDY PRIORITY : High
PAST USE - SOURCE : Borrow
STOCKPILE - TYPE: Silty Sandy Gravel
PERFORMANCE RATING : Unknown
- QUANTITY: Unknown
EXCAVATED VOLUME FOR HIGHWAY (cu. m.): Unknown
EXCAVATED VOLUME FOR PIPELINE (cu. m.): Unknown

PART B: SOURCE INVESTIGATION AND DESCRIPTIVE INFORMATION

INVESTIGATION LEVEL : Reconnaissance
LAST INVEST. DATE : 1977
GEOPHYSICAL DATA : Unknown
TEST HOLE DENSITY (#/ha) : 0
BOREHOLES - NUMBER : 0
TESTPITS - NUMBER : 0
EXPOSURES - NUMBER : 0
- DEPTH (m): n/a
- DEPTH (m): n/a
- DEPTH (m) : n/a
DATA QUALITY : n/a
SOURCE TOPOGRAPHY : Unknown
SLOPE : Flat to Gentle Slope
AREA DRAINAGE : Unknown
SOURCE VEGETATION : Heavy Spruce
PERMAFROST FEATURES : Unknown
DESC DATE:
ACTIVE LAYER (m) : Unknown
GENERIC ORIGIN : Unknown
LANDFORMS : Unknown
UNDERBURDEN : Unknown
GRANULAR - TYPE : Unknown
OVERBURDEN - TYPE : Unknown
- THICKNESS (m) : Unknown
- THICKNESS (m): Unknown
DEVELOP. CONSTRAINT : Unknown
DEVELOP. POTENTIAL : Unknown

PART C: TEST RESULTS AND MATERIAL QUANTITY

NATURAL MATERIAL

USC NUMBER : 0
MOISTURE CONTENT NO : 0
- CLASS : n/a
- RESULTS: n/a
SIZE ANALYSIS NO : n/a
GRAVEL (%): n/a
SAND (%): n/a
FINES (%): n/a
D-50 (um): n/a
- OVERSIZE (%) : n/a
PETROGRAHIC ANALYSIS-NO. OF TESTS: 0
RESULTS: n/a
OTHER TESTS (see DATA DICTIONARY): n/a
MATERIAL QUANTITY (All in cubic metres)
CLASS 1 : Unknown
CLASS 2 : Unknown
TOTAL RECOVERABLE : Unknown
CLASS 3 : Unknown
ANNUAL RECOVERABLE : Unknown
CLASS 4 : Unknown
TOTAL VOLUME : Unknown
CLASS 5 : Unknown

PROCESSED MATERIAL

USC NUMBER : 0
MOISTURE CONTENT NO : n/a
- CLASS : n/a
- RESULTS: n/a
SIZE ANALYSIS NO : n/a
GRAVEL (%): n/a
SAND (%): n/a
FINES (%): n/a
D-50 (um): n/a
- OVERSIZE (%) : n/a
PETROGRAHIC ANALYSIS-NO. OF TESTS: 0
RESULTS: n/a
OTHER TESTS (see DATA DICTIONARY): n/a
MATERIAL QUANTITY (All in cubic metres)
CLASS 1 : Unknown
CLASS 2 : Unknown
TOTAL RECOVERABLE : Unknown
CLASS 3 : Unknown
ANNUAL RECOVERABLE : Unknown
CLASS 4 : Unknown
TOTAL VOLUME : Unknown
CLASS 5 : Unknown

GRANULAR RESOURCE INVENTORY
ROSS RIVER RESOURCE MANAGEMENT AREA, YUKON
SOURCE CATALOGUE DATA SHEET

========== PART A: LOCATION AND STATUS ==========

SOURCE NUMBER : 04-02500R STUDY NO. : INAC77ROSS01
SOURCE REFERENCE : n/a STUDY LIST : n/a
STUDY REFERENCE: n/a
NTS MAP REFERENCE : 105 G/10 DIGITIZ NO. : MAP SCALE : 1:50000
UTM ZONE-EASTING : 9-403900 LOCATION : 13.2 km North of Finlayson Creek
UTM NORTHING : 6842900 KILOMETRE POST : 250.0
CENTRE LATITUDE : 0 CENTRE LONGITUDE: 0
LOCAL NAMES(S) : n/a
OFFSET DIRECTION : Right OFFSET DISTANCE(M): Adjacent
CORRIDOR NO./NAME : #4 Robert Campbell Highway
SOURCE ACCESS : None
ACCESS DISTANCE (m) : Unknown CONDITION : Unknown
AREA (ha) : Unknown SITE SCALE: 1:0 DIGITIZ NO:
LAND TENURE : Unknown STATUS : Inactive
STUDY PRIORITY : High
PAST USE - SOURCE : Borrow STOCKPILE - TYPE: Silty Sandy Gravel
PERFORMANCE RATING : Unknown - QUANTITY: Unknown
EXCAVATED VOLUME FOR HIGHWAY (cu. m.): Unknown EXCAVATED VOLUME FOR PIPELINE (cu. m.): Unknown

========== PART B: SOURCE INVESTIGATION AND DESCRIPTIVE INFORMATION ==========

INVESTIGATION LEVEL : Reconnaissance LAST INVEST. DATE : 1977
GEOPHYSICAL DATA : Unknown TEST HOLE DENSITY (#/ha) : 0
BOREHOLES - NUMBER : 0 TESTPITS - NUMBER : 0 EXPOSURES - NUMBER : 0
- DEPTH (m): n/a - DEPTH (m): n/a - DEPTH (m) : n/a
DATA QUALITY : n/a SOURCE TOPOGRAPHY : Unknown
SLOPE : Gently Rolling AREA DRAINAGE : Unknown
SOURCE VEGETATION : Moderate Poplar, Spruce
PERMAFROST FEATURES : Unknown DESC DATE:
ACTIVE LAYER (m) : Unknown GENERIC ORIGIN : Unknown
LANDFORMS : Unknown UNDERBURDEN : Unknown
GRANULAR - TYPE : Unknown OVERBURDEN - TYPE : Unknown
- THICKNESS (m) : Unknown - THICKNESS (m): Unknown
DEVELOP. CONSTRAINT : Unknown DEVELOP. POTENTIAL : Unknown

========== PART C: TEST RESULTS AND MATERIAL QUANTITY ==========

=======NATURAL MATERIAL=======

USC NUMBER : 0 MOISTURE CONTENT NO : 0
- CLASS : n/a - RESULTS: n/a
SIZE ANALYSIS NO : n/a GRAVEL (%): n/a SAND (%): n/a FINES (%): n/a D-50 (um): n/a
- OVERSIZE (%) : n/a PETROGRAHIC ANALYSIS-NO. OF TESTS: 0 RESULTS: n/a
OTHER TESTS (see DATA DICTIONARY): n/a
MATERIAL QUANTITY (All in cubic metres) CLASS 1 : Unknown
CLASS 2 : Unknown
TOTAL RECOVERABLE : Unknown CLASS 3 : Unknown
ANNUAL RECOVERABLE : Unknown CLASS 4 : Unknown
TOTAL VOLUME : Unknown CLASS 5 : Unknown

=======PROCESSED MATERIAL=======

USC NUMBER : 0 MOISTURE CONTENT NO : n/a
- CLASS : n/a - RESULTS: n/a
SIZE ANALYSIS NO : n/a GRAVEL (%): n/a SAND (%): n/a FINES (%): n/a D-50 (um): n/a
- OVERSIZE (%) : n/a PETROGRAHIC ANALYSIS-NO. OF TESTS: 0 RESULTS: n/a
OTHER TESTS (see DATA DICTIONARY): n/a
MATERIAL QUANTITY (All in cubic metres) CLASS 1 : Unknown
CLASS 2 : Unknown
TOTAL RECOVERABLE : Unknown CLASS 3 : Unknown
ANNUAL RECOVERABLE : Unknown CLASS 4 : Unknown
TOTAL VOLUME : Unknown CLASS 5 : Unknown

eba

GRANULAR RESOURCE INVENTORY
ROSS RIVER RESOURCE MANAGEMENT AREA, YUKON
SOURCE CATALOGUE DATA SHEET

========== PART A: LOCATION AND STATUS ==========

SOURCE NUMBER : 04-02504L STUDY NO. : INAC77ROSS01
SOURCE REFERENCE : n/a STUDY LIST : n/a
STUDY REFERENCE: n/a
NTS MAP REFERENCE : 105 G/10 DIGITIZ NO. : MAP SCALE : 1:50000
UTM ZONE-EASTING : 9-403500 LOCATION : 13.6 km North of Finlayson Creek
UTM NORTHING : 6842750 KILOMETRE POST : 250.4
CENTRE LATITUDE : 0 CENTRE LONGITUDE: 0
LOCAL NAMES(S) : n/a
OFFSET DIRECTION : Left OFFSET DISTANCE(M): Adjacent
CORRIDOR NO./NAME : #4 Robert Campbell Highway
SOURCE ACCESS : None
ACCESS DISTANCE (m) : Unknown CONDITION : Unknown
AREA (ha) : Unknown SITE SCALE: 1:0 DIGITIZ NO:
LAND TENURE : Unknown STATUS : Inactive
STUDY PRIORITY : High
PAST USE - SOURCE : Borrow STOCKPILE - TYPE: Silty Sandy Gravel
PERFORMANCE RATING : Unknown - QUANTITY: Unknown
EXCAVATED VOLUME FOR HIGHWAY (cu. m.): Unknown EXCAVATED VOLUME FOR PIPELINE (cu. m.): Unknown

========== PART B: SOURCE INVESTIGATION AND DESCRIPTIVE INFORMATION ==========

INVESTIGATION LEVEL : Reconnaissance LAST INVEST. DATE : 1977
GEOPHYSICAL DATA : Unknown TEST HOLE DENSITY (#/ha) : 0
BOREHOLES - NUMBER : 0 TESTPITS - NUMBER : 0 EXPOSURES - NUMBER : 0
- DEPTH (m): n/a - DEPTH (m): n/a - DEPTH (m) : n/a
DATA QUALITY : n/a SOURCE TOPOGRAPHY : Unknown
SLOPE : Flat AREA DRAINAGE : Unknown
SOURCE VEGETATION : Moderate Spruce, Poplar
PERMAFROST FEATURES : Unknown DESC DATE:
ACTIVE LAYER (m) : Unknown GENERIC ORIGIN : Unknown
LANDFORMS : Unknown UNDERBURDEN : Unknown
GRANULAR - TYPE : Unknown OVERBURDEN - TYPE : Unknown
- THICKNESS (m) : Unknown - THICKNESS (m): Unknown
DEVELOP. CONSTRAINT : Unknown DEVELOP. POTENTIAL : Unknown

========== PART C: TEST RESULTS AND MATERIAL QUANTITY ==========

=======NATURAL MATERIAL=======

USC NUMBER : 0 MOISTURE CONTENT NO : 0
- CLASS : n/a - RESULTS: n/a
SIZE ANALYSIS NO : n/a GRAVEL (%): n/a SAND (%): n/a FINES (%): n/a D-50 (um): n/a
- OVERSIZE (%) : n/a PETROGRAHIC ANALYSIS-NO. OF TESTS: 0 RESULTS: n/a
OTHER TESTS (see DATA DICTIONARY): n/a
MATERIAL QUANTITY (All in cubic metres)

CLASS 1 : Unknown
CLASS 2 : Unknown
CLASS 3 : Unknown
CLASS 4 : Unknown
CLASS 5 : Unknown

TOTAL RECOVERABLE : Unknown
ANNUAL RECOVERABLE : Unknown
TOTAL VOLUME : Unknown

=======PROCESSED MATERIAL=======

USC NUMBER : 0 MOISTURE CONTENT NO : n/a
- CLASS : n/a - RESULTS: n/a
SIZE ANALYSIS NO : n/a GRAVEL (%): n/a SAND (%): n/a FINES (%): n/a D-50 (um): n/a
- OVERSIZE (%) : n/a PETROGRAHIC ANALYSIS-NO. OF TESTS: 0 RESULTS: n/a
OTHER TESTS (see DATA DICTIONARY): n/a
MATERIAL QUANTITY (All in cubic metres)

CLASS 1 : Unknown
CLASS 2 : Unknown
CLASS 3 : Unknown
CLASS 4 : Unknown
CLASS 5 : Unknown

TOTAL RECOVERABLE : Unknown
ANNUAL RECOVERABLE : Unknown
TOTAL VOLUME : Unknown

eba

GRANULAR RESOURCE INVENTORY
ROSS RIVER RESOURCE MANAGEMENT AREA, YUKON
SOURCE CATALOGUE DATA SHEET

PART A: LOCATION AND STATUS

SOURCE NUMBER : 04-02516R
STUDY NO. : INAC77ROSS01
SOURCE REFERENCE : n/a
STUDY LIST : n/a
STUDY REFERENCE: n/a
NTS MAP REFERENCE : 105 G/10
DIGITIZ NO. :
MAP SCALE : 1:50000
UTM ZONE-EASTING : 9-402450
LOCATION : 14.8 km North of Finlayson Creek
UTM NORTHING : 6843000
KILOMETRE POST : 251.6
CENTRE LATITUDE : 0
CENTRE LONGITUDE: 0
LOCAL NAMES(S) : n/a
OFFSET DIRECTION : Right
OFFSET DISTANCE(M): Adjacent
CORRIDOR NO./NAME : #4 Robert Campbell Highway
SOURCE ACCESS : None
ACCESS DISTANCE (m) : Unknown
CONDITION : Unknown
AREA (ha) : Unknown
SITE SCALE: 1:0
DIGITIZ NO:
LAND TENURE : Unknown
STATUS : Inactive
STUDY PRIORITY : High
PAST USE - SOURCE : Borrow
STOCKPILE - TYPE: Silty Sandy Gravel
PERFORMANCE RATING : Unknown
- QUANTITY: Unknown
EXCAVATED VOLUME FOR HIGHWAY (cu. m.): Unknown
EXCAVATED VOLUME FOR PIPELINE (cu. m.): Unknown

PART B: SOURCE INVESTIGATION AND DESCRIPTIVE INFORMATION

INVESTIGATION LEVEL : Reconnaissance
LAST INVEST. DATE : 1977
GEOPHYSICAL DATA : Unknown
TEST HOLE DENSITY (#/ha) : 0
BOREHOLES - NUMBER : 0
TESTPITS - NUMBER : 0
EXPOSURES - NUMBER : 0
- DEPTH (m): n/a
- DEPTH (m): n/a
- DEPTH (m) : n/a
DATA QUALITY : n/a
SOURCE TOPOGRAPHY : Unknown
SLOPE : Moderate Sidehill
AREA DRAINAGE : Unknown
SOURCE VEGETATION : Heavy Spruce
PERMAFROST FEATURES : Unknown
DESC DATE:
ACTIVE LAYER (m) : Unknown
GENERIC ORIGIN : Unknown
LANDFORMS : Unknown
UNDERBURDEN : Unknown
GRANULAR - TYPE : Unknown
OVERBURDEN - TYPE : Unknown
- THICKNESS (m) : Unknown
- THICKNESS (m): Unknown
DEVELOP. CONSTRAINT : Unknown
DEVELOP. POTENTIAL : Unknown

PART C: TEST RESULTS AND MATERIAL QUANTITY

NATURAL MATERIAL

USC NUMBER : 0
MOISTURE CONTENT NO : 0
- CLASS : n/a
- RESULTS: n/a
SIZE ANALYSIS NO : n/a
GRAVEL (%): n/a
SAND (%): n/a
FINES (%): n/a
D-50 (um): n/a
- OVERSIZE (%) : n/a
PETROGRAHIC ANALYSIS-NO. OF TESTS: 0
RESULTS: n/a
OTHER TESTS (see DATA DICTIONARY): n/a
MATERIAL QUANTITY (All in cubic metres)

TOTAL RECOVERABLE	Unknown	CLASS 1	Unknown
ANNUAL RECOVERABLE	Unknown	CLASS 2	Unknown
TOTAL VOLUME	Unknown	CLASS 3	Unknown
		CLASS 4	Unknown
		CLASS 5	Unknown

PROCESSED MATERIAL

USC NUMBER : 0
MOISTURE CONTENT NO : n/a
- CLASS : n/a
- RESULTS: n/a
SIZE ANALYSIS NO : n/a
GRAVEL (%): n/a
SAND (%): n/a
FINES (%): n/a
D-50 (um): n/a
- OVERSIZE (%) : n/a
PETROGRAHIC ANALYSIS-NO. OF TESTS: 0
RESULTS: n/a
OTHER TESTS (see DATA DICTIONARY): n/a
MATERIAL QUANTITY (All in cubic metres)

TOTAL RECOVERABLE	Unknown	CLASS 1	Unknown
ANNUAL RECOVERABLE	Unknown	CLASS 2	Unknown
TOTAL VOLUME	Unknown	CLASS 3	Unknown
		CLASS 4	Unknown
		CLASS 5	Unknown

eba

GRANULAR RESOURCE INVENTORY
ROSS RIVER RESOURCE MANAGEMENT AREA, YUKON
SOURCE CATALOGUE DATA SHEET

PART A: LOCATION AND STATUS

SOURCE NUMBER : 04-02520R
STUDY NO. : INAC77ROSS01
SOURCE REFERENCE : n/a
STUDY LIST : n/a
STUDY REFERENCE: n/a
NTS MAP REFERENCE : 105 G/10
DIGITIZ NO. :
MAP SCALE : 1:50000
UTM ZONE-EASTING : 9-402100
LOCATION : 13.8 km South of Campbell Creek
UTM NORTHING : 6843200
KILOMETRE POST : 252.0
CENTRE LATITUDE : 0
CENTRE LONGITUDE: 0
LOCAL NAMES(S) : n/a
OFFSET DIRECTION : Right
OFFSET DISTANCE(M): Adjacent
CORRIDOR NO./NAME : #4 Robert Campbell Highway
SOURCE ACCESS : None
ACCESS DISTANCE (m) : Unknown
CONDITION : Unknown
AREA (ha) : Unknown
SITE SCALE: 1:0
DIGITIZ NO:
LAND TENURE : Unknown
STATUS : Inactive
STUDY PRIORITY : High
PAST USE - SOURCE : Borrow
STOCKPILE - TYPE: Gravel and Bedrock
PERFORMANCE RATING : Unknown
- QUANTITY: Unknown
EXCAVATED VOLUME FOR HIGHWAY (cu. m.): Unknown
EXCAVATED VOLUME FOR PIPELINE (cu. m.): Unknown

PART B: SOURCE INVESTIGATION AND DESCRIPTIVE INFORMATION

INVESTIGATION LEVEL : Reconnaissance
LAST INVEST. DATE : 1977
GEOPHYSICAL DATA : Unknown
TEST HOLE DENSITY (#/ha) : 0
BOREHOLES - NUMBER : 0
TESTPITS - NUMBER : 0
EXPOSURES - NUMBER : 0
- DEPTH (m): n/a
- DEPTH (m): n/a
- DEPTH (m) : n/a
DATA QUALITY : n/a
SOURCE TOPOGRAPHY : Unknown
SLOPE : Steep Sidehill and Flat
AREA DRAINAGE : Unknown
SOURCE VEGETATION : Heavy Spruce
PERMAFROST FEATURES : Unknown
DESC DATE:
ACTIVE LAYER (m) : Unknown
GENERIC ORIGIN : Unknown
LANDFORMS : Unknown
UNDERBURDEN : Unknown
GRANULAR - TYPE : Unknown
OVERBURDEN - TYPE : Unknown
- THICKNESS (m) : Unknown
- THICKNESS (m): Unknown
DEVELOP. CONSTRAINT : Unknown
DEVELOP. POTENTIAL : Unknown

PART C: TEST RESULTS AND MATERIAL QUANTITY

NATURAL MATERIAL

USC NUMBER : 0
MOISTURE CONTENT NO : 0
- CLASS : n/a
- RESULTS: n/a
SIZE ANALYSIS NO : n/a
GRAVEL (%): n/a
SAND (%): n/a
FINES (%): n/a
D-50 (um): n/a
- OVERSIZE (%) : n/a
PETROGRAHIC ANALYSIS-NO. OF TESTS: 0
RESULTS: n/a
OTHER TESTS (see DATA DICTIONARY): n/a
MATERIAL QUANTITY (All in cubic metres)
CLASS 1 : Unknown
CLASS 2 : Unknown
TOTAL RECOVERABLE : Unknown
CLASS 3 : Unknown
ANNUAL RECOVERABLE : Unknown
CLASS 4 : Unknown
TOTAL VOLUME : Unknown
CLASS 5 : Unknown

PROCESSED MATERIAL

USC NUMBER : 0
MOISTURE CONTENT NO : n/a
- CLASS : n/a
- RESULTS: n/a
SIZE ANALYSIS NO : n/a
GRAVEL (%): n/a
SAND (%): n/a
FINES (%): n/a
D-50 (um): n/a
- OVERSIZE (%) : n/a
PETROGRAHIC ANALYSIS-NO. OF TESTS: 0
RESULTS: n/a
OTHER TESTS (see DATA DICTIONARY): n/a
MATERIAL QUANTITY (All in cubic metres)
CLASS 1 : Unknown
CLASS 2 : Unknown
TOTAL RECOVERABLE : Unknown
CLASS 3 : Unknown
ANNUAL RECOVERABLE : Unknown
CLASS 4 : Unknown
TOTAL VOLUME : Unknown
CLASS 5 : Unknown

eba

GRANULAR RESOURCE INVENTORY
ROSS RIVER RESOURCE MANAGEMENT AREA, YUKON
SOURCE CATALOGUE DATA SHEET

PART A: LOCATION AND STATUS

SOURCE NUMBER : 04-02531L
STUDY NO. : INAC77ROSS01
SOURCE REFERENCE : n/a
STUDY LIST : n/a
STUDY REFERENCE: n/a
NTS MAP REFERENCE : 105 G/10
DIGITIZ NO. :
MAP SCALE : 1:50000
UTM ZONE-EASTING : 9-401100
LOCATION : 12.7 km South of Campbell Creek
UTM NORTHING : 6843900
KILOMETRE POST : 253.1
CENTRE LATITUDE : 0
CENTRE LONGITUDE: 0
LOCAL NAMES(S) : n/a
OFFSET DIRECTION : Left
OFFSET DISTANCE(M): Adjacent
CORRIDOR NO./NAME : #4 Robert Campbell Highway
SOURCE ACCESS : None
ACCESS DISTANCE (m) : Unknown
CONDITION : Unknown
AREA (ha) : Unknown
SITE SCALE: 1:0
DIGITIZ NO:
LAND TENURE : Unknown
STATUS : Inactive
STUDY PRIORITY : High
PAST USE - SOURCE : Borrow
STOCKPILE - TYPE: Sandy Gravel
PERFORMANCE RATING : Unknown
- QUANTITY: Unknown
EXCAVATED VOLUME FOR HIGHWAY (cu. m.): Unknown
EXCAVATED VOLUME FOR PIPELINE (cu. m.): Unknown

PART B: SOURCE INVESTIGATION AND DESCRIPTIVE INFORMATION

INVESTIGATION LEVEL : Reconnaissance
LAST INVEST. DATE : 1977
GEOPHYSICAL DATA : Unknown
TEST HOLE DENSITY (#/ha) : 0
BOREHOLES - NUMBER : 0
TESTPITS - NUMBER : 0
EXPOSURES - NUMBER : 0
- DEPTH (m): n/a
- DEPTH (m): n/a
- DEPTH (m) : n/a
DATA QUALITY : n/a
SOURCE TOPOGRAPHY : Unknown
SLOPE : Gentle Slope
AREA DRAINAGE : Unknown
SOURCE VEGETATION : Heavy Spruce
PERMAFROST FEATURES : Unknown
DESC DATE:
ACTIVE LAYER (m) : Unknown
GENERIC ORIGIN : Unknown
LANDFORMS : Unknown
UNDERBURDEN : Unknown
GRANULAR - TYPE : Unknown
OVERBURDEN - TYPE : Unknown
- THICKNESS (m) : Unknown
- THICKNESS (m): Unknown
DEVELOP. CONSTRAINT : Unknown
DEVELOP. POTENTIAL : Unknown

PART C: TEST RESULTS AND MATERIAL QUANTITY

NATURAL MATERIAL

USC NUMBER : 0
MOISTURE CONTENT NO : 0
- CLASS : n/a
- RESULTS: n/a
SIZE ANALYSIS NO : n/a
GRAVEL (%): n/a
SAND (%): n/a
FINES (%): n/a
D-50 (um): n/a
- OVERSIZE (%) : n/a
PETROGRAHIC ANALYSIS-NO. OF TESTS: 0
RESULTS: n/a
OTHER TESTS (see DATA DICTIONARY): n/a
MATERIAL QUANTITY (All in cubic metres)
CLASS 1 : Unknown
CLASS 2 : Unknown
TOTAL RECOVERABLE : Unknown
CLASS 3 : Unknown
ANNUAL RECOVERABLE : Unknown
CLASS 4 : Unknown
TOTAL VOLUME : Unknown
CLASS 5 : Unknown

PROCESSED MATERIAL

USC NUMBER : 0
MOISTURE CONTENT NO : n/a
- CLASS : n/a
- RESULTS: n/a
SIZE ANALYSIS NO : n/a
GRAVEL (%): n/a
SAND (%): n/a
FINES (%): n/a
D-50 (um): n/a
- OVERSIZE (%) : n/a
PETROGRAHIC ANALYSIS-NO. OF TESTS: 0
RESULTS: n/a
OTHER TESTS (see DATA DICTIONARY): n/a
MATERIAL QUANTITY (All in cubic metres)
CLASS 1 : Unknown
CLASS 2 : Unknown
TOTAL RECOVERABLE : Unknown
CLASS 3 : Unknown
ANNUAL RECOVERABLE : Unknown
CLASS 4 : Unknown
TOTAL VOLUME : Unknown
CLASS 5 : Unknown

GRANULAR RESOURCE INVENTORY
ROSS RIVER RESOURCE MANAGEMENT AREA, YUKON
SOURCE CATALOGUE DATA SHEET

PART A: LOCATION AND STATUS

SOURCE NUMBER : 04-02533R
STUDY NO. : INAC77ROSS01
SOURCE REFERENCE : n/a
STUDY LIST : n/a
STUDY REFERENCE: n/a
NTS MAP REFERENCE : 105 G/10
DIGITIZ NO. :
MAP SCALE : 1:50000
UTM ZONE-EASTING : 9-401100
LOCATION : 12.5 km South of Campbell Creek
UTM NORTHING : 6844200
KILOMETRE POST : 253.3
CENTRE LATITUDE : 0
CENTRE LONGITUDE: 0
LOCAL NAMES(S) : n/a
OFFSET DIRECTION : Right
OFFSET DISTANCE(M): Adjacent
CORRIDOR NO./NAME : #4 Robert Campbell Highway
SOURCE ACCESS : Fair
ACCESS DISTANCE (m) : Unknown
CONDITION : Unknown
AREA (ha) : Unknown
SITE SCALE: 1:0
DIGITIZ NO:
LAND TENURE : Unknown
STATUS : Inactive
STUDY PRIORITY : High
PAST USE - SOURCE : Borrow
STOCKPILE - TYPE: Silty Sandy Gravel
PERFORMANCE RATING : Unknown
- QUANTITY: Unknown
EXCAVATED VOLUME FOR HIGHWAY (cu. m.): Unknown
EXCAVATED VOLUME FOR PIPELINE (cu. m.): Unknown

PART B: SOURCE INVESTIGATION AND DESCRIPTIVE INFORMATION

INVESTIGATION LEVEL : Reconnaissance
LAST INVEST. DATE : 1977
GEOPHYSICAL DATA : Unknown
TEST HOLE DENSITY (#/ha) : 0
BOREHOLES - NUMBER : 0
TESTPITS - NUMBER : 0
EXPOSURES - NUMBER : 0
- DEPTH (m): n/a
- DEPTH (m): n/a
- DEPTH (m) : n/a
DATA QUALITY : n/a
SOURCE TOPOGRAPHY : Unknown
SLOPE : Moderate-Steep Sidehill
AREA DRAINAGE : Unknown
SOURCE VEGETATION : Heavy Spruce
PERMAFROST FEATURES : Unknown
DESC DATE:
ACTIVE LAYER (m) : Unknown
GENERIC ORIGIN : Unknown
LANDFORMS : Unknown
UNDERBURDEN : Unknown
GRANULAR - TYPE : Unknown
OVERBURDEN - TYPE : Unknown
- THICKNESS (m) : Unknown
- THICKNESS (m): Unknown
DEVELOP. CONSTRAINT : Unknown
DEVELOP. POTENTIAL : Unknown

PART C: TEST RESULTS AND MATERIAL QUANTITY

NATURAL MATERIAL

USC NUMBER : 0
MOISTURE CONTENT NO : 0
- CLASS : n/a
- RESULTS: n/a
SIZE ANALYSIS NO : n/a
GRAVEL (%): n/a
SAND (%): n/a
FINES (%): n/a
D-50 (um): n/a
- OVERSIZE (%) : n/a
PETROGRAHIC ANALYSIS-NO. OF TESTS: 0
RESULTS: n/a
OTHER TESTS (see DATA DICTIONARY): n/a
MATERIAL QUANTITY (All in cubic metres)
CLASS 1 : Unknown
CLASS 2 : Unknown
TOTAL RECOVERABLE : Unknown
CLASS 3 : Unknown
ANNUAL RECOVERABLE : Unknown
CLASS 4 : Unknown
TOTAL VOLUME : Unknown
CLASS 5 : Unknown

PROCESSED MATERIAL

USC NUMBER : 0
MOISTURE CONTENT NO : n/a
- CLASS : n/a
- RESULTS: n/a
SIZE ANALYSIS NO : n/a
GRAVEL (%): n/a
SAND (%): n/a
FINES (%): n/a
D-50 (um): n/a
- OVERSIZE (%) : n/a
PETROGRAHIC ANALYSIS-NO. OF TESTS: 0
RESULTS: n/a
OTHER TESTS (see DATA DICTIONARY): n/a
MATERIAL QUANTITY (All in cubic metres)
CLASS 1 : Unknown
CLASS 2 : Unknown
TOTAL RECOVERABLE : Unknown
CLASS 3 : Unknown
ANNUAL RECOVERABLE : Unknown
CLASS 4 : Unknown
TOTAL VOLUME : Unknown
CLASS 5 : Unknown

eba

GRANULAR RESOURCE INVENTORY
ROSS RIVER RESOURCE MANAGEMENT AREA, YUKON
SOURCE CATALOGUE DATA SHEET

PART A: LOCATION AND STATUS

SOURCE NUMBER : 04-02537R
STUDY NO. : INAC77ROSS01
SOURCE REFERENCE : n/a
STUDY LIST : n/a
STUDY REFERENCE: n/a
NTS MAP REFERENCE : 105 G/10
DIGITIZ NO. :
MAP SCALE : 1:50000
UTM ZONE-EASTING : 9-400800
LOCATION : 12.1 km South of Campbell Creek
UTM NORTHING : 6844400
KILOMETRE POST : 253.7
CENTRE LATITUDE : 0
CENTRE LONGITUDE: 0
LOCAL NAMES(S) : n/a
OFFSET DIRECTION : Right
OFFSET DISTANCE(M): Adjacent
CORRIDOR NO./NAME : #4 Robert Campbell Highway
SOURCE ACCESS : None
ACCESS DISTANCE (m) : Unknown
CONDITION : Unknown
AREA (ha) : Unknown
SITE SCALE: 1:0
DIGITIZ NO:
LAND TENURE : Unknown
STATUS : Inactive
STUDY PRIORITY : High
PAST USE - SOURCE : Borrow
STOCKPILE - TYPE: Silty Gravel
PERFORMANCE RATING : Unknown
- QUANTITY: Unknown
EXCAVATED VOLUME FOR HIGHWAY (cu. m.): Unknown
EXCAVATED VOLUME FOR PIPELINE (cu. m.): Unknown

PART B: SOURCE INVESTIGATION AND DESCRIPTIVE INFORMATION

INVESTIGATION LEVEL : Reconnaissance
LAST INVEST. DATE : 1977
GEOPHYSICAL DATA : Unknown
TEST HOLE DENSITY (#/ha) : 0
BOREHOLES - NUMBER : 0
TESTPITS - NUMBER : 0
EXPOSURES - NUMBER : 0
- DEPTH (m): n/a
- DEPTH (m): n/a
- DEPTH (m) : n/a
DATA QUALITY : n/a
SOURCE TOPOGRAPHY : Unknown
SLOPE : Moderate Slope
AREA DRAINAGE : Unknown
SOURCE VEGETATION : Heavy Spruce
PERMAFROST FEATURES : Unknown
DESC DATE:
ACTIVE LAYER (m) : Unknown
GENERIC ORIGIN : Unknown
LANDFORMS : Unknown
UNDERBURDEN : Unknown
GRANULAR - TYPE : Unknown
OVERBURDEN - TYPE : Unknown
- THICKNESS (m) : Unknown
- THICKNESS (m): Unknown
DEVELOP. CONSTRAINT : Unknown
DEVELOP. POTENTIAL : Unknown

PART C: TEST RESULTS AND MATERIAL QUANTITY

NATURAL MATERIAL

USC NUMBER : 0
MOISTURE CONTENT NO : 0
- CLASS : n/a
- RESULTS: n/a
SIZE ANALYSIS NO : n/a
GRAVEL (%): n/a
SAND (%): n/a
FINES (%): n/a
D-50 (um): n/a
- OVERSIZE (%) : n/a
PETROGRAHIC ANALYSIS-NO. OF TESTS: 0
RESULTS: n/a
OTHER TESTS (see DATA DICTIONARY): n/a
MATERIAL QUANTITY (All in cubic metres)
CLASS 1 : Unknown
CLASS 2 : Unknown
TOTAL RECOVERABLE : Unknown
CLASS 3 : Unknown
ANNUAL RECOVERABLE : Unknown
CLASS 4 : Unknown
TOTAL VOLUME : Unknown
CLASS 5 : Unknown

PROCESSED MATERIAL

USC NUMBER : 0
MOISTURE CONTENT NO : n/a
- CLASS : n/a
- RESULTS: n/a
SIZE ANALYSIS NO : n/a
GRAVEL (%): n/a
SAND (%): n/a
FINES (%): n/a
D-50 (um): n/a
- OVERSIZE (%) : n/a
PETROGRAHIC ANALYSIS-NO. OF TESTS: 0
RESULTS: n/a
OTHER TESTS (see DATA DICTIONARY): n/a
MATERIAL QUANTITY (All in cubic metres)
CLASS 1 : Unknown
CLASS 2 : Unknown
TOTAL RECOVERABLE : Unknown
CLASS 3 : Unknown
ANNUAL RECOVERABLE : Unknown
CLASS 4 : Unknown
TOTAL VOLUME : Unknown
CLASS 5 : Unknown

GRANULAR RESOURCE INVENTORY
ROSS RIVER RESOURCE MANAGEMENT AREA, YUKON
SOURCE CATALOGUE DATA SHEET

========== PART A: LOCATION AND STATUS ==========

SOURCE NUMBER : 04-02544L STUDY NO. : INAC77ROSS01
SOURCE REFERENCE : n/a STUDY LIST : n/a
STUDY REFERENCE: n/a
NTS MAP REFERENCE : 105 G/10 DIGITIZ NO. : MAP SCALE : 1:50000
UTM ZONE-EASTING : 9-399900 LOCATION : 11.4 km South of Campbell Creek
UTM NORTHING : 6844500 KILOMETRE POST : 254.4
CENTRE LATITUDE : 0 CENTRE LONGITUDE: 0
LOCAL NAMES(S) : n/a
OFFSET DIRECTION : Left OFFSET DISTANCE(M): Adjacent
CORRIDOR NO./NAME : #4 Robert Campbell Highway
SOURCE ACCESS : None
ACCESS DISTANCE (m) : Unknown CONDITION : Unknown
AREA (ha) : Unknown SITE SCALE: 1:0 DIGITIZ NO:
LAND TENURE : Unknown STATUS : Inactive
STUDY PRIORITY : High
PAST USE - SOURCE : Borrow STOCKPILE - TYPE: Gravel
PERFORMANCE RATING : Unknown - QUANTITY: Unknown
EXCAVATED VOLUME FOR HIGHWAY (cu. m.): Unknown EXCAVATED VOLUME FOR PIPELINE (cu. m.): Unknown

========== PART B: SOURCE INVESTIGATION AND DESCRIPTIVE INFORMATION ==========

INVESTIGATION LEVEL : Reconnaissance LAST INVEST. DATE : 1977
GEOPHYSICAL DATA : Unknown TEST HOLE DENSITY (#/ha) : 0
BOREHOLES - NUMBER : 0 TESTPITS - NUMBER : 0 EXPOSURES - NUMBER : 0
- DEPTH (m): n/a - DEPTH (m): n/a - DEPTH (m) : n/a
DATA QUALITY : n/a SOURCE TOPOGRAPHY : Unknown
SLOPE : Flat AREA DRAINAGE : Unknown
SOURCE VEGETATION : Heavy Spruce
PERMAFROST FEATURES : Unknown DESC DATE:
ACTIVE LAYER (m) : Unknown GENERIC ORIGIN : Unknown
LANDFORMS : Unknown UNDERBURDEN : Unknown
GRANULAR - TYPE : Unknown OVERBURDEN - TYPE : Unknown
- THICKNESS (m) : Unknown - THICKNESS (m): Unknown
DEVELOP. CONSTRAINT : Unknown DEVELOP. POTENTIAL : Unknown

========== PART C: TEST RESULTS AND MATERIAL QUANTITY ==========

=======NATURAL MATERIAL=======

USC NUMBER : 0 MOISTURE CONTENT NO : 0
- CLASS : n/a - RESULTS: n/a
SIZE ANALYSIS NO : n/a GRAVEL (%): n/a SAND (%): n/a FINES (%): n/a D-50 (um): n/a
- OVERSIZE (%) : n/a PETROGRAHIC ANALYSIS-NO. OF TESTS: 0 RESULTS: n/a
OTHER TESTS (see DATA DICTIONARY): n/a
MATERIAL QUANTITY (All in cubic metres)

TOTAL RECOVERABLE : Unknown
ANNUAL RECOVERABLE : Unknown
TOTAL VOLUME : Unknown

CLASS 1 : Unknown
CLASS 2 : Unknown
CLASS 3 : Unknown
CLASS 4 : Unknown
CLASS 5 : Unknown

=======PROCESSED MATERIAL=======

USC NUMBER : 0 MOISTURE CONTENT NO : n/a
- CLASS : n/a - RESULTS: n/a
SIZE ANALYSIS NO : n/a GRAVEL (%): n/a SAND (%): n/a FINES (%): n/a D-50 (um): n/a
- OVERSIZE (%) : n/a PETROGRAHIC ANALYSIS-NO. OF TESTS: 0 RESULTS: n/a
OTHER TESTS (see DATA DICTIONARY): n/a
MATERIAL QUANTITY (All in cubic metres)

TOTAL RECOVERABLE : Unknown
ANNUAL RECOVERABLE : Unknown
TOTAL VOLUME : Unknown

CLASS 1 : Unknown
CLASS 2 : Unknown
CLASS 3 : Unknown
CLASS 4 : Unknown
CLASS 5 : Unknown

eba

GRANULAR RESOURCE INVENTORY
ROSS RIVER RESOURCE MANAGEMENT AREA, YUKON
SOURCE CATALOGUE DATA SHEET

PART A: LOCATION AND STATUS

SOURCE NUMBER : 04-02549B
STUDY NO. : INAC77ROSS01
SOURCE REFERENCE : n/a
STUDY LIST : n/a
STUDY REFERENCE: n/a
NTS MAP REFERENCE : 105 G/10
DIGITIZ NO. :
MAP SCALE : 1:50000
UTM ZONE-EASTING : 9-399550
LOCATION : 10.9 km South of Campbell Creek
UTM NORTHING : 6844900
KILOMETRE POST : 254.9
CENTRE LATITUDE : 0
CENTRE LONGITUDE: 0
LOCAL NAMES(S) : n/a
OFFSET DIRECTION : Both
OFFSET DISTANCE(M): Adjacent
CORRIDOR NO./NAME : #4 Robert Campbell Highway
SOURCE ACCESS : None
ACCESS DISTANCE (m) : Unknown
CONDITION : Unknown
AREA (ha) : Unknown
SITE SCALE: 1:0
DIGITIZ NO:
LAND TENURE : Unknown
STATUS : Inactive
STUDY PRIORITY : High
PAST USE - SOURCE : Borrow
STOCKPILE - TYPE: Gravel
PERFORMANCE RATING : Unknown
- QUANTITY: Unknown
EXCAVATED VOLUME FOR HIGHWAY (cu. m.): Unknown
EXCAVATED VOLUME FOR PIPELINE (cu. m.): Unknown

PART B: SOURCE INVESTIGATION AND DESCRIPTIVE INFORMATION

INVESTIGATION LEVEL : Reconnaissance
LAST INVEST. DATE : 1977
GEOPHYSICAL DATA : Unknown
TEST HOLE DENSITY (#/ha) : 0
BOREHOLES - NUMBER : 0
TESTPITS - NUMBER : 0
EXPOSURES - NUMBER : 0
- DEPTH (m): n/a
- DEPTH (m): n/a
- DEPTH (m) : n/a
DATA QUALITY : n/a
SOURCE TOPOGRAPHY : Unknown
SLOPE : Flat to Gently Rolling
AREA DRAINAGE : Unknown
SOURCE VEGETATION : Heavy Spruce
PERMAFROST FEATURES : Unknown
DESC DATE:
ACTIVE LAYER (m) : Unknown
GENERIC ORIGIN : Unknown
LANDFORMS : Unknown
UNDERBURDEN : Unknown
GRANULAR - TYPE : Unknown
OVERBURDEN - TYPE : Unknown
- THICKNESS (m) : Unknown
- THICKNESS (m): Unknown
DEVELOP. CONSTRAINT : Unknown
DEVELOP. POTENTIAL : Unknown

PART C: TEST RESULTS AND MATERIAL QUANTITY

NATURAL MATERIAL

USC NUMBER : 0
MOISTURE CONTENT NO : 0
- CLASS : n/a
- RESULTS: n/a
SIZE ANALYSIS NO : n/a
GRAVEL (%): n/a
SAND (%): n/a
FINES (%): n/a
D-50 (um): n/a
- OVERSIZE (%) : n/a
PETROGRAHIC ANALYSIS-NO. OF TESTS: 0
RESULTS: n/a
OTHER TESTS (see DATA DICTIONARY): n/a
MATERIAL QUANTITY (All in cubic metres)
CLASS 1 : Unknown
CLASS 2 : Unknown
TOTAL RECOVERABLE : Unknown
CLASS 3 : Unknown
ANNUAL RECOVERABLE : Unknown
CLASS 4 : Unknown
TOTAL VOLUME : Unknown
CLASS 5 : Unknown

PROCESSED MATERIAL

USC NUMBER : 0
MOISTURE CONTENT NO : n/a
- CLASS : n/a
- RESULTS: n/a
SIZE ANALYSIS NO : n/a
GRAVEL (%): n/a
SAND (%): n/a
FINES (%): n/a
D-50 (um): n/a
- OVERSIZE (%) : n/a
PETROGRAHIC ANALYSIS-NO. OF TESTS: 0
RESULTS: n/a
OTHER TESTS (see DATA DICTIONARY): n/a
MATERIAL QUANTITY (All in cubic metres)
CLASS 1 : Unknown
CLASS 2 : Unknown
TOTAL RECOVERABLE : Unknown
CLASS 3 : Unknown
ANNUAL RECOVERABLE : Unknown
CLASS 4 : Unknown
TOTAL VOLUME : Unknown
CLASS 5 : Unknown

eba

GRANULAR RESOURCE INVENTORY
ROSS RIVER RESOURCE MANAGEMENT AREA, YUKON
SOURCE CATALOGUE DATA SHEET

PART A: LOCATION AND STATUS

SOURCE NUMBER : 04-02557R
STUDY NO. : INAC77ROSS01
SOURCE REFERENCE : n/a
STUDY LIST : n/a
STUDY REFERENCE: n/a
NTS MAP REFERENCE : 105 G/10
DIGITIZ NO. :
MAP SCALE : 1:50000
UTM ZONE-EASTING : 9-399350
LOCATION : 10.1 km South of Campbell Creek
UTM NORTHING : 6845500
KILOMETRE POST : 255.7
CENTRE LATITUDE : 0
CENTRE LONGITUDE: 0
LOCAL NAMES(S) : n/a
OFFSET DIRECTION : Right
OFFSET DISTANCE(M): Adjacent
CORRIDOR NO./NAME : #4 Robert Campbell Highway
SOURCE ACCESS : Poor
ACCESS DISTANCE (m) : Unknown
CONDITION : Unknown
AREA (ha) : Unknown
SITE SCALE: 1:0
DIGITIZ NO:
LAND TENURE : Unknown
STATUS : Inactive
STUDY PRIORITY : High
PAST USE - SOURCE : Borrow
STOCKPILE - TYPE: Silty Sandy Gravel
PERFORMANCE RATING : Unknown
- QUANTITY: Unknown
EXCAVATED VOLUME FOR HIGHWAY (cu. m.): Unknown
EXCAVATED VOLUME FOR PIPELINE (cu. m.): Unknown

PART B: SOURCE INVESTIGATION AND DESCRIPTIVE INFORMATION

INVESTIGATION LEVEL : Reconnaissance
LAST INVEST. DATE : 1977
GEOPHYSICAL DATA : Unknown
TEST HOLE DENSITY (#/ha) : 0
BOREHOLES - NUMBER : 0
TESTPITS - NUMBER : 0
EXPOSURES - NUMBER : 0
- DEPTH (m): n/a
- DEPTH (m): n/a
- DEPTH (m) : n/a
DATA QUALITY : n/a
SOURCE TOPOGRAPHY : Unknown
SLOPE : Small Knoll
AREA DRAINAGE : Unknown
SOURCE VEGETATION : Heavy Spruce
PERMAFROST FEATURES : Unknown
DESC DATE:
ACTIVE LAYER (m) : Unknown
GENERIC ORIGIN : Unknown
LANDFORMS : Unknown
UNDERBURDEN : Unknown
GRANULAR - TYPE : Unknown
OVERBURDEN - TYPE : Unknown
- THICKNESS (m) : Unknown
- THICKNESS (m): Unknown
DEVELOP. CONSTRAINT : Unknown
DEVELOP. POTENTIAL : Unknown

PART C: TEST RESULTS AND MATERIAL QUANTITY

NATURAL MATERIAL

USC NUMBER : 0
MOISTURE CONTENT NO : 0
- CLASS : n/a
- RESULTS: n/a
SIZE ANALYSIS NO : n/a
GRAVEL (%): n/a
SAND (%): n/a
FINES (%): n/a
D-50 (um): n/a
- OVERSIZE (%) : n/a
PETROGRAHIC ANALYSIS-NO. OF TESTS: 0
RESULTS: n/a
OTHER TESTS (see DATA DICTIONARY): n/a
MATERIAL QUANTITY (All in cubic metres)
CLASS 1 : Unknown
CLASS 2 : Unknown
TOTAL RECOVERABLE : Unknown
CLASS 3 : Unknown
ANNUAL RECOVERABLE : Unknown
CLASS 4 : Unknown
TOTAL VOLUME : Unknown
CLASS 5 : Unknown

PROCESSED MATERIAL

USC NUMBER : 0
MOISTURE CONTENT NO : n/a
- CLASS : n/a
- RESULTS: n/a
SIZE ANALYSIS NO : n/a
GRAVEL (%): n/a
SAND (%): n/a
FINES (%): n/a
D-50 (um): n/a
- OVERSIZE (%) : n/a
PETROGRAHIC ANALYSIS-NO. OF TESTS: 0
RESULTS: n/a
OTHER TESTS (see DATA DICTIONARY): n/a
MATERIAL QUANTITY (All in cubic metres)
CLASS 1 : Unknown
CLASS 2 : Unknown
TOTAL RECOVERABLE : Unknown
CLASS 3 : Unknown
ANNUAL RECOVERABLE : Unknown
CLASS 4 : Unknown
TOTAL VOLUME : Unknown
CLASS 5 : Unknown

eba

GRANULAR RESOURCE INVENTORY
ROSS RIVER RESOURCE MANAGEMENT AREA, YUKON
SOURCE CATALOGUE DATA SHEET

PART A: LOCATION AND STATUS

SOURCE NUMBER : 04-02558R
STUDY NO. : INAC77ROSS01
SOURCE REFERENCE : n/a
STUDY LIST : n/a
STUDY REFERENCE: n/a
NTS MAP REFERENCE : 105 G/10
DIGITIZ NO. :
MAP SCALE : 1:50000
UTM ZONE-EASTING : 9-399300
LOCATION : 10.0 km North of Campbell River
UTM NORTHING : 6845700
KILOMETRE POST : 255.8
CENTRE LATITUDE : 0
CENTRE LONGITUDE: 0
LOCAL NAMES(S) : n/a
OFFSET DIRECTION : Right
OFFSET DISTANCE(M): Adjacent
CORRIDOR NO./NAME : #4 Robert Campbell Highway
SOURCE ACCESS : Good
ACCESS DISTANCE (m) : Unknown
CONDITION : Unknown
AREA (ha) : Unknown
SITE SCALE: 1:0
DIGITIZ NO:
LAND TENURE : Unknown
STATUS : Inactive
STUDY PRIORITY : High
PAST USE - SOURCE : Borrow
STOCKPILE - TYPE: Silty Sandy Gravel
PERFORMANCE RATING : Unknown
- QUANTITY: Unknown
EXCAVATED VOLUME FOR HIGHWAY (cu. m.): Unknown
EXCAVATED VOLUME FOR PIPELINE (cu. m.): Unknown

PART B: SOURCE INVESTIGATION AND DESCRIPTIVE INFORMATION

INVESTIGATION LEVEL : Reconnaissance
LAST INVEST. DATE : 1977
GEOPHYSICAL DATA : Unknown
TEST HOLE DENSITY (#/ha) : 0
BOREHOLES - NUMBER : 0
TESTPITS - NUMBER : 0
EXPOSURES - NUMBER : 0
- DEPTH (m): n/a
- DEPTH (m): n/a
- DEPTH (m) : n/a
DATA QUALITY : n/a
SOURCE TOPOGRAPHY : Unknown
SLOPE : Flat to Gentle Slope
AREA DRAINAGE : Unknown
SOURCE VEGETATION : Heavy Spruce
PERMAFROST FEATURES : Unknown
DESC DATE:
ACTIVE LAYER (m) : Unknown
GENERIC ORIGIN : Unknown
LANDFORMS : Unknown
UNDERBURDEN : Unknown
GRANULAR - TYPE : Unknown
OVERBURDEN - TYPE : Unknown
- THICKNESS (m) : Unknown
- THICKNESS (m): Unknown
DEVELOP. CONSTRAINT : Unknown
DEVELOP. POTENTIAL : Unknown

PART C: TEST RESULTS AND MATERIAL QUANTITY

NATURAL MATERIAL

USC NUMBER : 0
MOISTURE CONTENT NO : 0
- CLASS : n/a
- RESULTS: n/a
SIZE ANALYSIS NO : n/a
GRAVEL (%): n/a
SAND (%): n/a
FINES (%): n/a
D-50 (um): n/a
- OVERSIZE (%) : n/a
PETROGRAHIC ANALYSIS-NO. OF TESTS: 0
RESULTS: n/a
OTHER TESTS (see DATA DICTIONARY): n/a
MATERIAL QUANTITY (All in cubic metres)
CLASS 1 : Unknown
CLASS 2 : Unknown
TOTAL RECOVERABLE : Unknown
CLASS 3 : Unknown
ANNUAL RECOVERABLE : Unknown
CLASS 4 : Unknown
TOTAL VOLUME : Unknown
CLASS 5 : Unknown

PROCESSED MATERIAL

USC NUMBER : 0
MOISTURE CONTENT NO : n/a
- CLASS : n/a
- RESULTS: n/a
SIZE ANALYSIS NO : n/a
GRAVEL (%): n/a
SAND (%): n/a
FINES (%): n/a
D-50 (um): n/a
- OVERSIZE (%) : n/a
PETROGRAHIC ANALYSIS-NO. OF TESTS: 0
RESULTS: n/a
OTHER TESTS (see DATA DICTIONARY): n/a
MATERIAL QUANTITY (All in cubic metres)
CLASS 1 : Unknown
CLASS 2 : Unknown
TOTAL RECOVERABLE : Unknown
CLASS 3 : Unknown
ANNUAL RECOVERABLE : Unknown
CLASS 4 : Unknown
TOTAL VOLUME : Unknown
CLASS 5 : Unknown

eba

GRANULAR RESOURCE INVENTORY
ROSS RIVER RESOURCE MANAGEMENT AREA, YUKON
SOURCE CATALOGUE DATA SHEET

PART A: LOCATION AND STATUS

SOURCE NUMBER : 04-02566L
STUDY NO. : INAC77ROSS01
SOURCE REFERENCE : n/a
STUDY LIST : n/a
STUDY REFERENCE: n/a
NTS MAP REFERENCE : 105 G/10
DIGITIZ NO. : MAP SCALE : 1:50000
UTM ZONE-EASTING : 9-398600
LOCATION : 9.2 km South of Campbell Creek
UTM NORTHING : 6846100
KILOMETRE POST : 256.6
CENTRE LATITUDE : 0
CENTRE LONGITUDE: 0
LOCAL NAMES(S) : n/a
OFFSET DIRECTION : Left
OFFSET DISTANCE(M): Adjacent
CORRIDOR NO./NAME : #4 Robert Campbell Highway
SOURCE ACCESS : None
ACCESS DISTANCE (m) : Unknown
CONDITION : Unknown
AREA (ha) : Unknown
SITE SCALE: 1:0
DIGITIZ NO:
LAND TENURE : Unknown
STATUS : Inactive
STUDY PRIORITY : High
PAST USE - SOURCE : Borrow
STOCKPILE - TYPE: Gravel
PERFORMANCE RATING : Unknown
- QUANTITY: Unknown
EXCAVATED VOLUME FOR HIGHWAY (cu. m.): Unknown
EXCAVATED VOLUME FOR PIPELINE (cu. m.): Unknown

PART B: SOURCE INVESTIGATION AND DESCRIPTIVE INFORMATION

INVESTIGATION LEVEL : Reconnaissance
LAST INVEST. DATE : 1977
GEOPHYSICAL DATA : Unknown
TEST HOLE DENSITY (#/ha) : 0
BOREHOLES - NUMBER : 0
TESTPITS - NUMBER : 0
EXPOSURES - NUMBER : 0
- DEPTH (m): n/a
- DEPTH (m): n/a
- DEPTH (m) : n/a
DATA QUALITY : n/a
SOURCE TOPOGRAPHY : Unknown
SLOPE : Gentle Slope
AREA DRAINAGE : Unknown
SOURCE VEGETATION : Heavy Spruce
PERMAFROST FEATURES : Unknown
DESC DATE:
ACTIVE LAYER (m) : Unknown
GENERIC ORIGIN : Unknown
LANDFORMS : Unknown
UNDERBURDEN : Unknown
GRANULAR - TYPE : Unknown
OVERBURDEN - TYPE : Unknown
- THICKNESS (m) : Unknown
- THICKNESS (m): Unknown
DEVELOP. CONSTRAINT : Unknown
DEVELOP. POTENTIAL : Unknown

PART C: TEST RESULTS AND MATERIAL QUANTITY

NATURAL MATERIAL

USC NUMBER : 0
MOISTURE CONTENT NO : 0
- CLASS : n/a
- RESULTS: n/a
SIZE ANALYSIS NO : n/a GRAVEL (%): n/a SAND (%): n/a FINES (%): n/a
D-50 (um): n/a
- OVERSIZE (%) : n/a
PETROGRAHIC ANALYSIS-NO. OF TESTS: 0
RESULTS: n/a
OTHER TESTS (see DATA DICTIONARY): n/a
MATERIAL QUANTITY (All in cubic metres)
CLASS 1 : Unknown
CLASS 2 : Unknown
TOTAL RECOVERABLE : Unknown
CLASS 3 : Unknown
ANNUAL RECOVERABLE : Unknown
CLASS 4 : Unknown
TOTAL VOLUME : Unknown
CLASS 5 : Unknown

PROCESSED MATERIAL

USC NUMBER : 0
MOISTURE CONTENT NO : n/a
- CLASS : n/a
- RESULTS: n/a
SIZE ANALYSIS NO : n/a GRAVEL (%): n/a SAND (%): n/a FINES (%): n/a
D-50 (um): n/a
- OVERSIZE (%) : n/a
PETROGRAHIC ANALYSIS-NO. OF TESTS: 0
RESULTS: n/a
OTHER TESTS (see DATA DICTIONARY): n/a
MATERIAL QUANTITY (All in cubic metres)
CLASS 1 : Unknown
CLASS 2 : Unknown
TOTAL RECOVERABLE : Unknown
CLASS 3 : Unknown
ANNUAL RECOVERABLE : Unknown
CLASS 4 : Unknown
TOTAL VOLUME : Unknown
CLASS 5 : Unknown

GRANULAR RESOURCE INVENTORY
ROSS RIVER RESOURCE MANAGEMENT AREA, YUKON
SOURCE CATALOGUE DATA SHEET

========== PART A: LOCATION AND STATUS ==========

SOURCE NUMBER : 04-02595L STUDY NO. : INAC77ROSS01
SOURCE REFERENCE : n/a STUDY LIST : n/a
STUDY REFERENCE: n/a
NTS MAP REFERENCE : 105 G/10 DIGITIZ NO. : MAP SCALE : 1:50000
UTM ZONE-EASTING : 9-396100 LOCATION : 6.3 km South of Campbell Creek
UTM NORTHING : 6847400 KILOMETRE POST : 259.5
CENTRE LATITUDE : 0 CENTRE LONGITUDE: 0
LOCAL NAMES(S) : n/a
OFFSET DIRECTION : Left OFFSET DISTANCE(M): Adjacent
CORRIDOR NO./NAME : #4 Robert Campbell Highway
SOURCE ACCESS : None
ACCESS DISTANCE (m) : Unknown CONDITION : Unknown
AREA (ha) : Unknown SITE SCALE: 1:0 DIGITIZ NO:
LAND TENURE : Unknown STATUS : Inactive
STUDY PRIORITY : High
PAST USE - SOURCE : Borrow STOCKPILE - TYPE: Sandy Gravel
PERFORMANCE RATING : Unknown - QUANTITY: Unknown
EXCAVATED VOLUME FOR HIGHWAY (cu. m.): Unknown EXCAVATED VOLUME FOR PIPELINE (cu. m.): Unknown

========== PART B: SOURCE INVESTIGATION AND DESCRIPTIVE INFORMATION ==========

INVESTIGATION LEVEL : Reconnaissance LAST INVEST. DATE : 1977
GEOPHYSICAL DATA : Unknown TEST HOLE DENSITY (#/ha) : 0
BOREHOLES - NUMBER : 0 TESTPITS - NUMBER : 0 EXPOSURES - NUMBER : 0
- DEPTH (m): n/a - DEPTH (m): n/a - DEPTH (m) : n/a
DATA QUALITY : n/a SOURCE TOPOGRAPHY : Unknown
SLOPE : Flat AREA DRAINAGE : Unknown
SOURCE VEGETATION : Moderate Poplar
PERMAFROST FEATURES : Unknown DESC DATE:
ACTIVE LAYER (m) : Unknown GENERIC ORIGIN : Unknown
LANDFORMS : Unknown UNDERBURDEN : Unknown
GRANULAR - TYPE : Unknown OVERBURDEN - TYPE : Unknown
- THICKNESS (m) : Unknown - THICKNESS (m): Unknown
DEVELOP. CONSTRAINT : Unknown DEVELOP. POTENTIAL : Unknown

========== PART C: TEST RESULTS AND MATERIAL QUANTITY ==========

=======NATURAL MATERIAL=======

USC NUMBER : 0 MOISTURE CONTENT NO : 0
- CLASS : n/a - RESULTS: n/a
SIZE ANALYSIS NO : n/a GRAVEL (%): n/a SAND (%): n/a FINES (%): n/a D-50 (um): n/a
- OVERSIZE (%) : n/a PETROGRAHIC ANALYSIS-NO. OF TESTS: 0 RESULTS: n/a
OTHER TESTS (see DATA DICTIONARY): n/a
MATERIAL QUANTITY (All in cubic metres)

TOTAL RECOVERABLE : Unknown
ANNUAL RECOVERABLE : Unknown
TOTAL VOLUME : Unknown

CLASS 1 : Unknown
CLASS 2 : Unknown
CLASS 3 : Unknown
CLASS 4 : Unknown
CLASS 5 : Unknown

=======PROCESSED MATERIAL=======

USC NUMBER : 0 MOISTURE CONTENT NO : n/a
- CLASS : n/a - RESULTS: n/a
SIZE ANALYSIS NO : n/a GRAVEL (%): n/a SAND (%): n/a FINES (%): n/a D-50 (um): n/a
- OVERSIZE (%) : n/a PETROGRAHIC ANALYSIS-NO. OF TESTS: 0 RESULTS: n/a
OTHER TESTS (see DATA DICTIONARY): n/a
MATERIAL QUANTITY (All in cubic metres)

TOTAL RECOVERABLE : Unknown
ANNUAL RECOVERABLE : Unknown
TOTAL VOLUME : Unknown

CLASS 1 : Unknown
CLASS 2 : Unknown
CLASS 3 : Unknown
CLASS 4 : Unknown
CLASS 5 : Unknown

eba

GRANULAR RESOURCE INVENTORY
ROSS RIVER RESOURCE MANAGEMENT AREA, YUKON
SOURCE CATALOGUE DATA SHEET

PART A: LOCATION AND STATUS

SOURCE NUMBER : 04-02607L
STUDY NO. : INAC77ROSS01
SOURCE REFERENCE : n/a
STUDY LIST : n/a
STUDY REFERENCE: n/a
NTS MAP REFERENCE : 105 G/15
DIGITIZ NO. :
MAP SCALE : 1:50000
UTM ZONE-EASTING : 9-395700
LOCATION : 5.1 km South of Campbell Creek
UTM NORTHING : 6847750
KILOMETRE POST : 260.7
CENTRE LATITUDE : 0
CENTRE LONGITUDE: 0
LOCAL NAMES(S) : n/a
OFFSET DIRECTION : Left
OFFSET DISTANCE(M): Adjacent
CORRIDOR NO./NAME : #4 Robert Campbell Highway
SOURCE ACCESS : Good
ACCESS DISTANCE (m) : Unknown
CONDITION : Unknown
AREA (ha) : Unknown
SITE SCALE: 1:0
DIGITIZ NO:
LAND TENURE : Federal
STATUS : Inactive
STUDY PRIORITY : High
PAST USE - SOURCE : Borrow
STOCKPILE - TYPE: Gravel
PERFORMANCE RATING : Unknown
- QUANTITY: Unknown
EXCAVATED VOLUME FOR HIGHWAY (cu. m.): 5,000
EXCAVATED VOLUME FOR PIPELINE (cu. m.): Unknown

PART B: SOURCE INVESTIGATION AND DESCRIPTIVE INFORMATION

INVESTIGATION LEVEL : Reconnaissance
LAST INVEST. DATE : 1977
GEOPHYSICAL DATA : Unknown
TEST HOLE DENSITY (#/ha) : 0
BOREHOLES - NUMBER : 0
TESTPITS - NUMBER : 0
EXPOSURES - NUMBER : 0
- DEPTH (m): n/a
- DEPTH (m): n/a
- DEPTH (m) : n/a
DATA QUALITY : n/a
SOURCE TOPOGRAPHY : Unknown
SLOPE : Flat
AREA DRAINAGE : Unknown
SOURCE VEGETATION : Moderate Spruce, Poplar
PERMAFROST FEATURES : Unknown
DESC DATE:
ACTIVE LAYER (m) : Unknown
GENERIC ORIGIN : Unknown
LANDFORMS : Unknown
UNDERBURDEN : Unknown
GRANULAR - TYPE : Unknown
OVERBURDEN - TYPE : Unknown
- THICKNESS (m) : Unknown
- THICKNESS (m): Unknown
DEVELOP. CONSTRAINT : Unknown
DEVELOP. POTENTIAL : Unknown

PART C: TEST RESULTS AND MATERIAL QUANTITY

NATURAL MATERIAL

USC NUMBER : 0
MOISTURE CONTENT NO : 0
- CLASS : n/a
- RESULTS: n/a
SIZE ANALYSIS NO : n/a
GRAVEL (%): n/a
SAND (%): n/a
FINES (%): n/a
D-50 (um): n/a
- OVERSIZE (%) : n/a
PETROGRAHIC ANALYSIS-NO. OF TESTS: 0
RESULTS: n/a
OTHER TESTS (see DATA DICTIONARY): n/a
MATERIAL QUANTITY (All in cubic metres)
CLASS 1 : Unknown
CLASS 2 : Unknown
TOTAL RECOVERABLE : Unknown
CLASS 3 : Unknown
ANNUAL RECOVERABLE : Unknown
CLASS 4 : Unknown
TOTAL VOLUME : Unknown
CLASS 5 : Unknown

PROCESSED MATERIAL

USC NUMBER : 0
MOISTURE CONTENT NO : n/a
- CLASS : n/a
- RESULTS: n/a
SIZE ANALYSIS NO : n/a
GRAVEL (%): n/a
SAND (%): n/a
FINES (%): n/a
D-50 (um): n/a
- OVERSIZE (%) : n/a
PETROGRAHIC ANALYSIS-NO. OF TESTS: 0
RESULTS: n/a
OTHER TESTS (see DATA DICTIONARY): n/a
MATERIAL QUANTITY (All in cubic metres)
CLASS 1 : Unknown
CLASS 2 : Unknown
TOTAL RECOVERABLE : Unknown
CLASS 3 : Unknown
ANNUAL RECOVERABLE : Unknown
CLASS 4 : Unknown
TOTAL VOLUME : Unknown
CLASS 5 : Unknown

GRANULAR RESOURCE INVENTORY
ROSS RIVER RESOURCE MANAGEMENT AREA, YUKON
SOURCE CATALOGUE DATA SHEET

PART A: LOCATION AND STATUS

SOURCE NUMBER : 04-02642L
STUDY NO. : INAC77ROSS01
SOURCE REFERENCE : n/a
STUDY LIST : n/a
STUDY REFERENCE: n/a
NTS MAP REFERENCE : 105 G/14
DIGITIZ NO. :
MAP SCALE : 1:50000
UTM ZONE-EASTING : 9-391700
LOCATION : 1.6 km South of Campbell Creek
UTM NORTHING : 6848350
KILOMETRE POST : 264.2
CENTRE LATITUDE : 0
CENTRE LONGITUDE: 0
LOCAL NAMES(S) : n/a
OFFSET DIRECTION : Left
OFFSET DISTANCE(M): Adjacent
CORRIDOR NO./NAME : #4 Robert Campbell Highway
SOURCE ACCESS : Excellent
ACCESS DISTANCE (m) : Unknown
CONDITION : Unknown
AREA (ha) : Unknown
SITE SCALE: 1:0
DIGITIZ NO:
LAND TENURE : Unknown
STATUS : Active
STUDY PRIORITY : High
PAST USE - SOURCE : Borrow
STOCKPILE - TYPE: Gravel
PERFORMANCE RATING : Unknown
- QUANTITY: Unknown
EXCAVATED VOLUME FOR HIGHWAY (cu. m.): Unknown
EXCAVATED VOLUME FOR PIPELINE (cu. m.): Unknown

PART B: SOURCE INVESTIGATION AND DESCRIPTIVE INFORMATION

INVESTIGATION LEVEL : Reconnaissance
LAST INVEST. DATE : 1977
GEOPHYSICAL DATA : Unknown
TEST HOLE DENSITY (#/ha) : 0
BOREHOLES - NUMBER : 0
TESTPITS - NUMBER : 0
EXPOSURES - NUMBER : 0
- DEPTH (m): n/a
- DEPTH (m): n/a
- DEPTH (m) : n/a
DATA QUALITY : n/a
SOURCE TOPOGRAPHY : Unknown
SLOPE : Flat
AREA DRAINAGE : Unknown
SOURCE VEGETATION : Heavy Spruce
PERMAFROST FEATURES : Unknown
DESC DATE:
ACTIVE LAYER (m) : Unknown
GENERIC ORIGIN : Unknown
LANDFORMS : Unknown
UNDERBURDEN : Unknown
GRANULAR - TYPE : Unknown
OVERBURDEN - TYPE : Unknown
- THICKNESS (m) : Unknown
- THICKNESS (m): Unknown
DEVELOP. CONSTRAINT : Unknown
DEVELOP. POTENTIAL : Unknown

PART C: TEST RESULTS AND MATERIAL QUANTITY

NATURAL MATERIAL

USC NUMBER : 0
MOISTURE CONTENT NO : 0
- CLASS : n/a
- RESULTS: n/a
SIZE ANALYSIS NO : n/a
GRAVEL (%): n/a
SAND (%): n/a
FINES (%): n/a
D-50 (um): n/a
- OVERSIZE (%) : n/a
PETROGRAHIC ANALYSIS-NO. OF TESTS: 0
RESULTS: n/a
OTHER TESTS (see DATA DICTIONARY): n/a
MATERIAL QUANTITY (All in cubic metres)
CLASS 1 : Unknown
CLASS 2 : Unknown
TOTAL RECOVERABLE : Unknown
CLASS 3 : Unknown
ANNUAL RECOVERABLE : Unknown
CLASS 4 : Unknown
TOTAL VOLUME : Unknown
CLASS 5 : Unknown

PROCESSED MATERIAL

USC NUMBER : 0
MOISTURE CONTENT NO : n/a
- CLASS : n/a
- RESULTS: n/a
SIZE ANALYSIS NO : n/a
GRAVEL (%): n/a
SAND (%): n/a
FINES (%): n/a
D-50 (um): n/a
- OVERSIZE (%) : n/a
PETROGRAHIC ANALYSIS-NO. OF TESTS: 0
RESULTS: n/a
OTHER TESTS (see DATA DICTIONARY): n/a
MATERIAL QUANTITY (All in cubic metres)
CLASS 1 : Unknown
CLASS 2 : Unknown
TOTAL RECOVERABLE : Unknown
CLASS 3 : Unknown
ANNUAL RECOVERABLE : Unknown
CLASS 4 : Unknown
TOTAL VOLUME : Unknown
CLASS 5 : Unknown

GRANULAR RESOURCE INVENTORY
ROSS RIVER RESOURCE MANAGEMENT AREA, YUKON
SOURCE CATALOGUE DATA SHEET

PART A: LOCATION AND STATUS

SOURCE NUMBER : 04-02669R
STUDY NO. : INAC77ROSS01
SOURCE REFERENCE : n/a
STUDY LIST : n/a
STUDY REFERENCE: n/a
NTS MAP REFERENCE : 105 G/14
DIGITIZ NO. :
MAP SCALE : 1:50000
UTM ZONE-EASTING : 9-389150
LOCATION : 1.1 km North of Campbell Creek
UTM NORTHING : 6848000
KILOMETRE POST : 266.9
CENTRE LATITUDE : 0
CENTRE LONGITUDE: 0
LOCAL NAMES(S) : n/a
OFFSET DIRECTION : Right
OFFSET DISTANCE(M): Adjacent
CORRIDOR NO./NAME : #4 Robert Campbell Highway
SOURCE ACCESS : Good
ACCESS DISTANCE (m) : Unknown
CONDITION : Unknown
AREA (ha) : Unknown
SITE SCALE: 1:0
DIGITIZ NO:
LAND TENURE : Unknown
STATUS : Inactive
STUDY PRIORITY : High
PAST USE - SOURCE : Borrow
STOCKPILE - TYPE: Gravel
PERFORMANCE RATING : Unknown
- QUANTITY: Unknown
EXCAVATED VOLUME FOR HIGHWAY (cu. m.): Unknown
EXCAVATED VOLUME FOR PIPELINE (cu. m.): Unknown

PART B: SOURCE INVESTIGATION AND DESCRIPTIVE INFORMATION

INVESTIGATION LEVEL : Reconnaissance
LAST INVEST. DATE : 1977
GEOPHYSICAL DATA : Unknown
TEST HOLE DENSITY (#/ha) : 0
BOREHOLES - NUMBER : 0
TESTPITS - NUMBER : 0
EXPOSURES - NUMBER : 0
- DEPTH (m): n/a
- DEPTH (m): n/a
- DEPTH (m) : n/a
DATA QUALITY : n/a
SOURCE TOPOGRAPHY : Unknown
SLOPE : Flat
AREA DRAINAGE : Unknown
SOURCE VEGETATION : Heavy Spruce
PERMAFROST FEATURES : Unknown
DESC DATE:
ACTIVE LAYER (m) : Unknown
GENERIC ORIGIN : Unknown
LANDFORMS : Unknown
UNDERBURDEN : Unknown
GRANULAR - TYPE : Unknown
OVERBURDEN - TYPE : Unknown
- THICKNESS (m) : Unknown
- THICKNESS (m): Unknown
DEVELOP. CONSTRAINT : Unknown
DEVELOP. POTENTIAL : Unknown

PART C: TEST RESULTS AND MATERIAL QUANTITY

NATURAL MATERIAL

USC NUMBER : 0
MOISTURE CONTENT NO : 0
- CLASS : n/a
- RESULTS: n/a
SIZE ANALYSIS NO : n/a
GRAVEL (%): n/a
SAND (%): n/a
FINES (%): n/a
D-50 (um): n/a
- OVERSIZE (%) : n/a
PETROGRAHIC ANALYSIS-NO. OF TESTS: 0
RESULTS: n/a
OTHER TESTS (see DATA DICTIONARY): n/a
MATERIAL QUANTITY (All in cubic metres)
CLASS 1 : Unknown
CLASS 2 : Unknown
TOTAL RECOVERABLE : Unknown
CLASS 3 : Unknown
ANNUAL RECOVERABLE : Unknown
CLASS 4 : Unknown
TOTAL VOLUME : Unknown
CLASS 5 : Unknown

PROCESSED MATERIAL

USC NUMBER : 0
MOISTURE CONTENT NO : n/a
- CLASS : n/a
- RESULTS: n/a
SIZE ANALYSIS NO : n/a
GRAVEL (%): n/a
SAND (%): n/a
FINES (%): n/a
D-50 (um): n/a
- OVERSIZE (%) : n/a
PETROGRAHIC ANALYSIS-NO. OF TESTS: 0
RESULTS: n/a
OTHER TESTS (see DATA DICTIONARY): n/a
MATERIAL QUANTITY (All in cubic metres)
CLASS 1 : Unknown
CLASS 2 : Unknown
TOTAL RECOVERABLE : Unknown
CLASS 3 : Unknown
ANNUAL RECOVERABLE : Unknown
CLASS 4 : Unknown
TOTAL VOLUME : Unknown
CLASS 5 : Unknown

GRANULAR RESOURCE INVENTORY
ROSS RIVER RESOURCE MANAGEMENT AREA, YUKON
SOURCE CATALOGUE DATA SHEET

========== PART A: LOCATION AND STATUS ==========

SOURCE NUMBER : 04-02671L STUDY NO. : INAC77ROSS01
SOURCE REFERENCE : n/a STUDY LIST : n/a
STUDY REFERENCE: n/a
NTS MAP REFERENCE : 105 G/14 DIGITIZ NO. : MAP SCALE : 1:50000
UTM ZONE-EASTING : 9-388800 LOCATION : 1.3 km North of Campbell Creek
UTM NORTHING : 6847950 KILOMETRE POST : 267.1
CENTRE LATITUDE : 0 CENTRE LONGITUDE: 0
LOCAL NAMES(S) : n/a
OFFSET DIRECTION : Left OFFSET DISTANCE(M): Adjacent
CORRIDOR NO./NAME : #4 Robert Campbell Highway
SOURCE ACCESS : None
ACCESS DISTANCE (m) : Unknown CONDITION : Unknown
AREA (ha) : Unknown SITE SCALE: 1:0 DIGITIZ NO:
LAND TENURE : Unknown STATUS : Inactive
STUDY PRIORITY : High
PAST USE - SOURCE : Borrow STOCKPILE - TYPE: Gravel
PERFORMANCE RATING : Unknown - QUANTITY: Unknown
EXCAVATED VOLUME FOR HIGHWAY (cu. m.): Unknown EXCAVATED VOLUME FOR PIPELINE (cu. m.): Unknown

========== PART B: SOURCE INVESTIGATION AND DESCRIPTIVE INFORMATION ==========

INVESTIGATION LEVEL : Reconnaissance LAST INVEST. DATE : 1977
GEOPHYSICAL DATA : Unknown TEST HOLE DENSITY (#/ha) : 0
BOREHOLES - NUMBER : 0 TESTPITS - NUMBER : 0 EXPOSURES - NUMBER : 0
- DEPTH (m): n/a - DEPTH (m): n/a - DEPTH (m) : n/a
DATA QUALITY : n/a SOURCE TOPOGRAPHY : Unknown
SLOPE : Flat AREA DRAINAGE : Unknown
SOURCE VEGETATION : Heavy Spruce
PERMAFROST FEATURES : Unknown DESC DATE:
ACTIVE LAYER (m) : Unknown GENERIC ORIGIN : Unknown
LANDFORMS : Unknown UNDERBURDEN : Unknown
GRANULAR - TYPE : Unknown OVERBURDEN - TYPE : Unknown
- THICKNESS (m) : Unknown - THICKNESS (m): Unknown
DEVELOP. CONSTRAINT : Unknown DEVELOP. POTENTIAL : Unknown

========== PART C: TEST RESULTS AND MATERIAL QUANTITY ==========

=======NATURAL MATERIAL=======

USC NUMBER : 0 MOISTURE CONTENT NO : 0
- CLASS : n/a - RESULTS: n/a
SIZE ANALYSIS NO : n/a GRAVEL (%): n/a SAND (%): n/a FINES (%): n/a D-50 (um): n/a
- OVERSIZE (%) : n/a PETROGRAHIC ANALYSIS-NO. OF TESTS: 0 RESULTS: n/a
OTHER TESTS (see DATA DICTIONARY): n/a
MATERIAL QUANTITY (All in cubic metres) CLASS 1 : Unknown
CLASS 2 : Unknown
TOTAL RECOVERABLE : Unknown CLASS 3 : Unknown
ANNUAL RECOVERABLE : Unknown CLASS 4 : Unknown
TOTAL VOLUME : Unknown CLASS 5 : Unknown

=======PROCESSED MATERIAL=======

USC NUMBER : 0 MOISTURE CONTENT NO : n/a
- CLASS : n/a - RESULTS: n/a
SIZE ANALYSIS NO : n/a GRAVEL (%): n/a SAND (%): n/a FINES (%): n/a D-50 (um): n/a
- OVERSIZE (%) : n/a PETROGRAHIC ANALYSIS-NO. OF TESTS: 0 RESULTS: n/a
OTHER TESTS (see DATA DICTIONARY): n/a
MATERIAL QUANTITY (All in cubic metres) CLASS 1 : Unknown
CLASS 2 : Unknown
TOTAL RECOVERABLE : Unknown CLASS 3 : Unknown
ANNUAL RECOVERABLE : Unknown CLASS 4 : Unknown
TOTAL VOLUME : Unknown CLASS 5 : Unknown

eba

GRANULAR RESOURCE INVENTORY
ROSS RIVER RESOURCE MANAGEMENT AREA, YUKON
SOURCE CATALOGUE DATA SHEET

========== PART A: LOCATION AND STATUS ==========

SOURCE NUMBER : 04-02684B STUDY NO. : INAC77ROSS01
SOURCE REFERENCE : n/a STUDY LIST : n/a
STUDY REFERENCE: n/a
NTS MAP REFERENCE : 105 G/14 DIGITIZ NO. : MAP SCALE : 1:50000
UTM ZONE-EASTING : 9-387600 LOCATION : 2.6 km North of Campbell Creek
UTM NORTHING : 6848300 KILOMETRE POST : 268.4
CENTRE LATITUDE : 0 CENTRE LONGITUDE: 0
LOCAL NAMES(S) : n/a
OFFSET DIRECTION : Both OFFSET DISTANCE(M): Adjacent
CORRIDOR NO./NAME : #4 Robert Campbell Highway
SOURCE ACCESS : Poor
ACCESS DISTANCE (m) : Unknown CONDITION : Unknown
AREA (ha) : Unknown SITE SCALE: 1:0 DIGITIZ NO:
LAND TENURE : Unknown STATUS : Inactive
STUDY PRIORITY : High
PAST USE - SOURCE : Borrow STOCKPILE - TYPE: Gravel, Sand
PERFORMANCE RATING : Unknown - QUANTITY: Unknown
EXCAVATED VOLUME FOR HIGHWAY (cu. m.): Unknown EXCAVATED VOLUME FOR PIPELINE (cu. m.): Unknown

========== PART B: SOURCE INVESTIGATION AND DESCRIPTIVE INFORMATION ==========

INVESTIGATION LEVEL : Reconnaissance LAST INVEST. DATE : 1977
GEOPHYSICAL DATA : Unknown TEST HOLE DENSITY (#/ha) : 0
BOREHOLES - NUMBER : 0 TESTPITS - NUMBER : 0 EXPOSURES - NUMBER : 0
- DEPTH (m): n/a - DEPTH (m): n/a - DEPTH (m) : n/a
DATA QUALITY : n/a SOURCE TOPOGRAPHY : Unknown
SLOPE : Flat AREA DRAINAGE : Unknown
SOURCE VEGETATION : Heavy Spruce
PERMAFROST FEATURES : Unknown DESC DATE:
ACTIVE LAYER (m) : Unknown GENERIC ORIGIN : Unknown
LANDFORMS : Unknown UNDERBURDEN : Unknown
GRANULAR - TYPE : Unknown OVERBURDEN - TYPE : Unknown
- THICKNESS (m) : Unknown - THICKNESS (m): Unknown
DEVELOP. CONSTRAINT : Unknown DEVELOP. POTENTIAL : Unknown

========== PART C: TEST RESULTS AND MATERIAL QUANTITY ==========

=======NATURAL MATERIAL=======

USC NUMBER : 0 MOISTURE CONTENT NO : 0
- CLASS : n/a - RESULTS: n/a
SIZE ANALYSIS NO : n/a GRAVEL (%): n/a SAND (%): n/a FINES (%): n/a D-50 (um): n/a
- OVERSIZE (%) : n/a PETROGRAHIC ANALYSIS-NO. OF TESTS: 0 RESULTS: n/a
OTHER TESTS (see DATA DICTIONARY): n/a
MATERIAL QUANTITY (All in cubic metres) CLASS 1 : Unknown
CLASS 2 : Unknown
TOTAL RECOVERABLE : Unknown CLASS 3 : Unknown
ANNUAL RECOVERABLE : Unknown CLASS 4 : Unknown
TOTAL VOLUME : Unknown CLASS 5 : Unknown

=======PROCESSED MATERIAL=======

USC NUMBER : 0 MOISTURE CONTENT NO : n/a
- CLASS : n/a - RESULTS: n/a
SIZE ANALYSIS NO : n/a GRAVEL (%): n/a SAND (%): n/a FINES (%): n/a D-50 (um): n/a
- OVERSIZE (%) : n/a PETROGRAHIC ANALYSIS-NO. OF TESTS: 0 RESULTS: n/a
OTHER TESTS (see DATA DICTIONARY): n/a
MATERIAL QUANTITY (All in cubic metres) CLASS 1 : Unknown
CLASS 2 : Unknown
TOTAL RECOVERABLE : Unknown CLASS 3 : Unknown
ANNUAL RECOVERABLE : Unknown CLASS 4 : Unknown
TOTAL VOLUME : Unknown CLASS 5 : Unknown

GRANULAR RESOURCE INVENTORY
ROSS RIVER RESOURCE MANAGEMENT AREA, YUKON
SOURCE CATALOGUE DATA SHEET

========== PART A: LOCATION AND STATUS ==========

SOURCE NUMBER : 04-02706L STUDY NO. : INAC77ROSS01
SOURCE REFERENCE : n/a STUDY LIST : n/a
STUDY REFERENCE: n/a
NTS MAP REFERENCE : 105 G/11 DIGITIZ NO. : MAP SCALE : 1:50000
UTM ZONE-EASTING : 9-385700 LOCATION : 4.8 km North of Campbell Creek
UTM NORTHING : 6857600 KILOMETRE POST : 270.6
CENTRE LATITUDE : 0 CENTRE LONGITUDE: 0
LOCAL NAMES(S) : n/a
OFFSET DIRECTION : Left OFFSET DISTANCE(M): Adjacent
CORRIDOR NO./NAME : #4 Robert Campbell Highway
SOURCE ACCESS : None
ACCESS DISTANCE (m) : Unknown CONDITION : Unknown
AREA (ha) : Unknown SITE SCALE: 1:0 DIGITIZ NO:
LAND TENURE : Unknown STATUS : Inactive
STUDY PRIORITY : High
PAST USE - SOURCE : Borrow STOCKPILE - TYPE: Gravel, Silt, Sand
PERFORMANCE RATING : Unknown - QUANTITY: Unknown
EXCAVATED VOLUME FOR HIGHWAY (cu. m.): Unknown EXCAVATED VOLUME FOR PIPELINE (cu. m.): Unknown

========== PART B: SOURCE INVESTIGATION AND DESCRIPTIVE INFORMATION ==========

INVESTIGATION LEVEL : Reconnaissance LAST INVEST. DATE : 1977
GEOPHYSICAL DATA : Unknown TEST HOLE DENSITY (#/ha) : 0
BOREHOLES - NUMBER : 0 TESTPITS - NUMBER : 0 EXPOSURES - NUMBER : 0
- DEPTH (m): n/a - DEPTH (m): n/a - DEPTH (m) : n/a
DATA QUALITY : n/a SOURCE TOPOGRAPHY : Unknown
SLOPE : Flat AREA DRAINAGE : Unknown
SOURCE VEGETATION : Heavy Spruce
PERMAFROST FEATURES : Unknown DESC DATE:
ACTIVE LAYER (m) : Unknown GENERIC ORIGIN : Unknown
LANDFORMS : Unknown UNDERBURDEN : Unknown
GRANULAR - TYPE : Unknown OVERBURDEN - TYPE : Unknown
- THICKNESS (m) : Unknown - THICKNESS (m): Unknown
DEVELOP. CONSTRAINT : Unknown DEVELOP. POTENTIAL : Unknown

========== PART C: TEST RESULTS AND MATERIAL QUANTITY ==========

=======NATURAL MATERIAL=======

USC NUMBER : 0 MOISTURE CONTENT NO : 0
- CLASS : n/a - RESULTS: n/a
SIZE ANALYSIS NO : n/a GRAVEL (%): n/a SAND (%): n/a FINES (%): n/a D-50 (um): n/a
- OVERSIZE (%) : n/a PETROGRAHIC ANALYSIS-NO. OF TESTS: 0 RESULTS: n/a
OTHER TESTS (see DATA DICTIONARY): n/a
MATERIAL QUANTITY (All in cubic metres) CLASS 1 : Unknown
CLASS 2 : Unknown
TOTAL RECOVERABLE : Unknown CLASS 3 : Unknown
ANNUAL RECOVERABLE : Unknown CLASS 4 : Unknown
TOTAL VOLUME : Unknown CLASS 5 : Unknown

=======PROCESSED MATERIAL=======

USC NUMBER : 0 MOISTURE CONTENT NO : n/a
- CLASS : n/a - RESULTS: n/a
SIZE ANALYSIS NO : n/a GRAVEL (%): n/a SAND (%): n/a FINES (%): n/a D-50 (um): n/a
- OVERSIZE (%) : n/a PETROGRAHIC ANALYSIS-NO. OF TESTS: 0 RESULTS: n/a
OTHER TESTS (see DATA DICTIONARY): n/a
MATERIAL QUANTITY (All in cubic metres) CLASS 1 : Unknown
CLASS 2 : Unknown
TOTAL RECOVERABLE : Unknown CLASS 3 : Unknown
ANNUAL RECOVERABLE : Unknown CLASS 4 : Unknown
TOTAL VOLUME : Unknown CLASS 5 : Unknown

eba

GRANULAR RESOURCE INVENTORY
ROSS RIVER RESOURCE MANAGEMENT AREA, YUKON
SOURCE CATALOGUE DATA SHEET

========== PART A: LOCATION AND STATUS ==========

SOURCE NUMBER : 04-02713B STUDY NO. : INAC77ROSS01
SOURCE REFERENCE : n/a STUDY LIST : n/a
STUDY REFERENCE: n/a
NTS MAP REFERENCE : 105 G/11 DIGITIZ NO. : MAP SCALE : 1:50000
UTM ZONE-EASTING : 9-385050 LOCATION : 4.2 km South of Big Campbell River
UTM NORTHING : 6847500 KILOMETRE POST : 271.3
CENTRE LATITUDE : 0 CENTRE LONGITUDE: 0
LOCAL NAMES(S) : n/a
OFFSET DIRECTION : Both OFFSET DISTANCE(M): Adjacent
CORRIDOR NO./NAME : #4 Robert Campbell Highway
SOURCE ACCESS : None
ACCESS DISTANCE (m) : Unknown CONDITION : Unknown
AREA (ha) : Unknown SITE SCALE: 1:0 DIGITIZ NO:
LAND TENURE : Unknown STATUS : Inactive
STUDY PRIORITY : High
PAST USE - SOURCE : Borrow STOCKPILE - TYPE: Sand
PERFORMANCE RATING : Unknown - QUANTITY: Unknown
EXCAVATED VOLUME FOR HIGHWAY (cu. m.): Unknown EXCAVATED VOLUME FOR PIPELINE (cu. m.): Unknown

========== PART B: SOURCE INVESTIGATION AND DESCRIPTIVE INFORMATION ==========

INVESTIGATION LEVEL : Reconnaissance LAST INVEST. DATE : 1977
GEOPHYSICAL DATA : Unknown TEST HOLE DENSITY (#/ha) : 0
BOREHOLES - NUMBER : 0 TESTPITS - NUMBER : 0 EXPOSURES - NUMBER : 0
- DEPTH (m): n/a - DEPTH (m): n/a - DEPTH (m) : n/a
DATA QUALITY : n/a SOURCE TOPOGRAPHY : Unknown
SLOPE : Flat AREA DRAINAGE : Unknown
SOURCE VEGETATION : Heavy Spruce
PERMAFROST FEATURES : Unknown DESC DATE:
ACTIVE LAYER (m) : Unknown GENERIC ORIGIN : Unknown
LANDFORMS : Unknown UNDERBURDEN : Unknown
GRANULAR - TYPE : Unknown OVERBURDEN - TYPE : Unknown
- THICKNESS (m) : Unknown - THICKNESS (m): Unknown
DEVELOP. CONSTRAINT : Unknown DEVELOP. POTENTIAL : Unknown

========== PART C: TEST RESULTS AND MATERIAL QUANTITY ==========

=======NATURAL MATERIAL=======

USC NUMBER : 0 MOISTURE CONTENT NO : 0
- CLASS : n/a - RESULTS: n/a
SIZE ANALYSIS NO : n/a GRAVEL (%): n/a SAND (%): n/a FINES (%): n/a D-50 (um): n/a
- OVERSIZE (%) : n/a PETROGRAHIC ANALYSIS-NO. OF TESTS: 0 RESULTS: n/a
OTHER TESTS (see DATA DICTIONARY): n/a
MATERIAL QUANTITY (All in cubic metres) CLASS 1 : Unknown
CLASS 2 : Unknown
TOTAL RECOVERABLE : Unknown CLASS 3 : Unknown
ANNUAL RECOVERABLE : Unknown CLASS 4 : Unknown
TOTAL VOLUME : Unknown CLASS 5 : Unknown

=======PROCESSED MATERIAL=======

USC NUMBER : 0 MOISTURE CONTENT NO : n/a
- CLASS : n/a - RESULTS: n/a
SIZE ANALYSIS NO : n/a GRAVEL (%): n/a SAND (%): n/a FINES (%): n/a D-50 (um): n/a
- OVERSIZE (%) : n/a PETROGRAHIC ANALYSIS-NO. OF TESTS: 0 RESULTS: n/a
OTHER TESTS (see DATA DICTIONARY): n/a
MATERIAL QUANTITY (All in cubic metres) CLASS 1 : Unknown
CLASS 2 : Unknown
TOTAL RECOVERABLE : Unknown CLASS 3 : Unknown
ANNUAL RECOVERABLE : Unknown CLASS 4 : Unknown
TOTAL VOLUME : Unknown CLASS 5 : Unknown

GRANULAR RESOURCE INVENTORY
ROSS RIVER RESOURCE MANAGEMENT AREA, YUKON
SOURCE CATALOGUE DATA SHEET

PART A: LOCATION AND STATUS

SOURCE NUMBER : 04-02724L
STUDY NO. : INAC77ROSS01
SOURCE REFERENCE : n/a
STUDY LIST : n/a
STUDY REFERENCE: n/a
NTS MAP REFERENCE : 105 G/11
DIGITIZ NO. :
MAP SCALE : 1:50000
UTM ZONE-EASTING : 9-383900
LOCATION : 3.1 km South of Big Campbell River
UTM NORTHING : 6847200
KILOMETRE POST : 272.4
CENTRE LATITUDE : 0
CENTRE LONGITUDE: 0
LOCAL NAMES(S) : n/a
OFFSET DIRECTION : Left
OFFSET DISTANCE(M): 81 m
CORRIDOR NO./NAME : #4 Robert Campbell Highway
SOURCE ACCESS : Excellent
ACCESS DISTANCE (m) : Unknown
CONDITION : Unknown
AREA (ha) : Unknown
SITE SCALE: 1:0
DIGITIZ NO:
LAND TENURE : Unknown
STATUS : Inactive-water filled
STUDY PRIORITY : High
PAST USE - SOURCE : Borrow
STOCKPILE - TYPE: Silt, Silty Sandy Gravel
PERFORMANCE RATING : Unknown
- QUANTITY: Unknown
EXCAVATED VOLUME FOR HIGHWAY (cu. m.): Unknown
EXCAVATED VOLUME FOR PIPELINE (cu. m.): Unknown

PART B: SOURCE INVESTIGATION AND DESCRIPTIVE INFORMATION

INVESTIGATION LEVEL : Reconnaissance
LAST INVEST. DATE : 1977
GEOPHYSICAL DATA : Unknown
TEST HOLE DENSITY (#/ha) : 0
BOREHOLES - NUMBER : 0
TESTPITS - NUMBER : 0
EXPOSURES - NUMBER : 0
- DEPTH (m): n/a
- DEPTH (m): n/a
- DEPTH (m) : n/a
DATA QUALITY : n/a
SOURCE TOPOGRAPHY : Unknown
SLOPE : Small Knoll
AREA DRAINAGE : Unknown
SOURCE VEGETATION : Moderate Spruce, Poplar
PERMAFROST FEATURES : Unknown
DESC DATE:
ACTIVE LAYER (m) : Unknown
GENERIC ORIGIN : Unknown
LANDFORMS : Unknown
UNDERBURDEN : Unknown
GRANULAR - TYPE : Unknown
OVERBURDEN - TYPE : Unknown
- THICKNESS (m) : Unknown
- THICKNESS (m): Unknown
DEVELOP. CONSTRAINT : Unknown
DEVELOP. POTENTIAL : Unknown

PART C: TEST RESULTS AND MATERIAL QUANTITY

NATURAL MATERIAL

USC NUMBER : 0
MOISTURE CONTENT NO : 0
- CLASS : n/a
- RESULTS: n/a
SIZE ANALYSIS NO : n/a
GRAVEL (%): n/a
SAND (%): n/a
FINES (%): n/a
D-50 (um): n/a
- OVERSIZE (%) : n/a
PETROGRAHIC ANALYSIS-NO. OF TESTS: 0
RESULTS: n/a
OTHER TESTS (see DATA DICTIONARY): n/a
MATERIAL QUANTITY (All in cubic metres)
CLASS 1 : Unknown
CLASS 2 : Unknown
TOTAL RECOVERABLE : Unknown
CLASS 3 : Unknown
ANNUAL RECOVERABLE : Unknown
CLASS 4 : Unknown
TOTAL VOLUME : Unknown
CLASS 5 : Unknown

PROCESSED MATERIAL

USC NUMBER : 0
MOISTURE CONTENT NO : n/a
- CLASS : n/a
- RESULTS: n/a
SIZE ANALYSIS NO : n/a
GRAVEL (%): n/a
SAND (%): n/a
FINES (%): n/a
D-50 (um): n/a
- OVERSIZE (%) : n/a
PETROGRAHIC ANALYSIS-NO. OF TESTS: 0
RESULTS: n/a
OTHER TESTS (see DATA DICTIONARY): n/a
MATERIAL QUANTITY (All in cubic metres)
CLASS 1 : Unknown
CLASS 2 : Unknown
TOTAL RECOVERABLE : Unknown
CLASS 3 : Unknown
ANNUAL RECOVERABLE : Unknown
CLASS 4 : Unknown
TOTAL VOLUME : Unknown
CLASS 5 : Unknown

GRANULAR RESOURCE INVENTORY
ROSS RIVER RESOURCE MANAGEMENT AREA, YUKON
SOURCE CATALOGUE DATA SHEET

========== PART A: LOCATION AND STATUS ==========

SOURCE NUMBER : 04-02729L STUDY NO. : INAC77ROSS01
SOURCE REFERENCE : n/a STUDY LIST : n/a
STUDY REFERENCE: n/a
NTS MAP REFERENCE : 105 G/11 DIGITIZ NO. : MAP SCALE : 1:50000
UTM ZONE-EASTING : 9-383500 LOCATION : 2.6 km South of Big Campbell River
UTM NORTHING : 6848950 KILOMETRE POST : 272.9
CENTRE LATITUDE : 0 CENTRE LONGITUDE: 0
LOCAL NAMES(S) : n/a
OFFSET DIRECTION : Left OFFSET DISTANCE(M): Adjacent
CORRIDOR NO./NAME : #4 Robert Campbell Highway
SOURCE ACCESS : None
ACCESS DISTANCE (m) : Unknown CONDITION : Unknown
AREA (ha) : Unknown SITE SCALE: 1:0 DIGITIZ NO:
LAND TENURE : Unknown STATUS : Inactive
STUDY PRIORITY : High
PAST USE - SOURCE : Borrow STOCKPILE - TYPE: Gravel, Silt
PERFORMANCE RATING : Unknown - QUANTITY: Unknown
EXCAVATED VOLUME FOR HIGHWAY (cu. m.): Unknown EXCAVATED VOLUME FOR PIPELINE (cu. m.): Unknown

========== PART B: SOURCE INVESTIGATION AND DESCRIPTIVE INFORMATION ==========

INVESTIGATION LEVEL : Reconnaissance LAST INVEST. DATE : 1977
GEOPHYSICAL DATA : Unknown TEST HOLE DENSITY (#/ha) : 0
BOREHOLES - NUMBER : 0 TESTPITS - NUMBER : 0 EXPOSURES - NUMBER : 0
- DEPTH (m): n/a - DEPTH (m): n/a - DEPTH (m) : n/a
DATA QUALITY : n/a SOURCE TOPOGRAPHY : Unknown
SLOPE : Flat AREA DRAINAGE : Unknown
SOURCE VEGETATION : Heavy Spruce
PERMAFROST FEATURES : Unknown DESC DATE:
ACTIVE LAYER (m) : Unknown GENERIC ORIGIN : Unknown
LANDFORMS : Unknown UNDERBURDEN : Unknown
GRANULAR - TYPE : Unknown OVERBURDEN - TYPE : Unknown
- THICKNESS (m) : Unknown - THICKNESS (m): Unknown
DEVELOP. CONSTRAINT : Unknown DEVELOP. POTENTIAL : Unknown

========== PART C: TEST RESULTS AND MATERIAL QUANTITY ==========

=======NATURAL MATERIAL=======

USC NUMBER : 0 MOISTURE CONTENT NO : 0
- CLASS : n/a - RESULTS: n/a
SIZE ANALYSIS NO : n/a GRAVEL (%): n/a SAND (%): n/a FINES (%): n/a D-50 (um): n/a
- OVERSIZE (%) : n/a PETROGRAHIC ANALYSIS-NO. OF TESTS: 0 RESULTS: n/a
OTHER TESTS (see DATA DICTIONARY): n/a
MATERIAL QUANTITY (All in cubic metres) CLASS 1 : Unknown
CLASS 2 : Unknown
TOTAL RECOVERABLE : Unknown CLASS 3 : Unknown
ANNUAL RECOVERABLE : Unknown CLASS 4 : Unknown
TOTAL VOLUME : Unknown CLASS 5 : Unknown

=======PROCESSED MATERIAL=======

USC NUMBER : 0 MOISTURE CONTENT NO : n/a
- CLASS : n/a - RESULTS: n/a
SIZE ANALYSIS NO : n/a GRAVEL (%): n/a SAND (%): n/a FINES (%): n/a D-50 (um): n/a
- OVERSIZE (%) : n/a PETROGRAHIC ANALYSIS-NO. OF TESTS: 0 RESULTS: n/a
OTHER TESTS (see DATA DICTIONARY): n/a
MATERIAL QUANTITY (All in cubic metres) CLASS 1 : Unknown
CLASS 2 : Unknown
TOTAL RECOVERABLE : Unknown CLASS 3 : Unknown
ANNUAL RECOVERABLE : Unknown CLASS 4 : Unknown
TOTAL VOLUME : Unknown CLASS 5 : Unknown

GRANULAR RESOURCE INVENTORY
ROSS RIVER RESOURCE MANAGEMENT AREA, YUKON
SOURCE CATALOGUE DATA SHEET

========== PART A: LOCATION AND STATUS ==========

SOURCE NUMBER : 04-02732L STUDY NO. : INAC77ROSS01
SOURCE REFERENCE : n/a STUDY LIST : n/a
STUDY REFERENCE: n/a
NTS MAP REFERENCE : 105 G/11 DIGITIZ NO. : MAP SCALE : 1:50000
UTM ZONE-EASTING : 9-383250 LOCATION : 2.3 km South of Big Campbell River
UTM NORTHING : 6846750 KILOMETRE POST : 273.2
CENTRE LATITUDE : 0 CENTRE LONGITUDE: 0
LOCAL NAMES(S) : n/a
OFFSET DIRECTION : Left OFFSET DISTANCE(M): Adjacent
CORRIDOR NO./NAME : #4 Robert Campbell Highway
SOURCE ACCESS : None
ACCESS DISTANCE (m) : Unknown CONDITION : Unknown
AREA (ha) : Unknown SITE SCALE: 1:0 DIGITIZ NO:
LAND TENURE : Unknown STATUS : Inactive
STUDY PRIORITY : High
PAST USE - SOURCE : Borrow STOCKPILE - TYPE: Silty Sandy Gravel
PERFORMANCE RATING : Unknown - QUANTITY: Unknown
EXCAVATED VOLUME FOR HIGHWAY (cu. m.): Unknown EXCAVATED VOLUME FOR PIPELINE (cu. m.): Unknown

========== PART B: SOURCE INVESTIGATION AND DESCRIPTIVE INFORMATION ==========

INVESTIGATION LEVEL : Reconnaissance LAST INVEST. DATE : 1977
GEOPHYSICAL DATA : Unknown TEST HOLE DENSITY (#/ha) : 0
BOREHOLES - NUMBER : 0 TESTPITS - NUMBER : 0 EXPOSURES - NUMBER : 0
- DEPTH (m): n/a - DEPTH (m): n/a - DEPTH (m) : n/a
DATA QUALITY : n/a SOURCE TOPOGRAPHY : Unknown
SLOPE : Flat AREA DRAINAGE : Unknown
SOURCE VEGETATION : Heavy Spruce
PERMAFROST FEATURES : Unknown DESC DATE:
ACTIVE LAYER (m) : Unknown GENERIC ORIGIN : Unknown
LANDFORMS : Unknown UNDERBURDEN : Unknown
GRANULAR - TYPE : Unknown OVERBURDEN - TYPE : Unknown
- THICKNESS (m) : Unknown - THICKNESS (m): Unknown
DEVELOP. CONSTRAINT : Unknown DEVELOP. POTENTIAL : Unknown

========== PART C: TEST RESULTS AND MATERIAL QUANTITY ==========

=======NATURAL MATERIAL=======

USC NUMBER : 0 MOISTURE CONTENT NO : 0
- CLASS : n/a - RESULTS: n/a
SIZE ANALYSIS NO : n/a GRAVEL (%): n/a SAND (%): n/a FINES (%): n/a D-50 (um): n/a
- OVERSIZE (%) : n/a PETROGRAHIC ANALYSIS-NO. OF TESTS: 0 RESULTS: n/a
OTHER TESTS (see DATA DICTIONARY): n/a
MATERIAL QUANTITY (All in cubic metres) CLASS 1 : Unknown
CLASS 2 : Unknown
TOTAL RECOVERABLE : Unknown CLASS 3 : Unknown
ANNUAL RECOVERABLE : Unknown CLASS 4 : Unknown
TOTAL VOLUME : Unknown CLASS 5 : Unknown

=======PROCESSED MATERIAL=======

USC NUMBER : 0 MOISTURE CONTENT NO : n/a
- CLASS : n/a - RESULTS: n/a
SIZE ANALYSIS NO : n/a GRAVEL (%): n/a SAND (%): n/a FINES (%): n/a D-50 (um): n/a
- OVERSIZE (%) : n/a PETROGRAHIC ANALYSIS-NO. OF TESTS: 0 RESULTS: n/a
OTHER TESTS (see DATA DICTIONARY): n/a
MATERIAL QUANTITY (All in cubic metres) CLASS 1 : Unknown
CLASS 2 : Unknown
TOTAL RECOVERABLE : Unknown CLASS 3 : Unknown
ANNUAL RECOVERABLE : Unknown CLASS 4 : Unknown
TOTAL VOLUME : Unknown CLASS 5 : Unknown

eba

GRANULAR RESOURCE INVENTORY
ROSS RIVER RESOURCE MANAGEMENT AREA, YUKON
SOURCE CATALOGUE DATA SHEET

========== PART A: LOCATION AND STATUS ==========

SOURCE NUMBER : 04-02743L STUDY NO. : INAC77ROSS01
SOURCE REFERENCE : n/a STUDY LIST : n/a
STUDY REFERENCE: n/a
NTS MAP REFERENCE : 105 G/11 DIGITIZ NO. : MAP SCALE : 1:50000
UTM ZONE-EASTING : 9-382100 LOCATION : 1.2 km South of Big Campbell River
UTM NORTHING : 6846450 KILOMETRE POST : 274.3
CENTRE LATITUDE : 0 CENTRE LONGITUDE: 0
LOCAL NAMES(S) : n/a
OFFSET DIRECTION : Left OFFSET DISTANCE(M): Adjacent
CORRIDOR NO./NAME : #4 Robert Campbell Highway
SOURCE ACCESS : Fair
ACCESS DISTANCE (m) : Unknown CONDITION : Unknown
AREA (ha) : Unknown SITE SCALE: 1:0 DIGITIZ NO:
LAND TENURE : Unknown STATUS : Active
STUDY PRIORITY : High
PAST USE - SOURCE : Borrow STOCKPILE - TYPE: Silty Sandy Gravel
PERFORMANCE RATING : Unknown - QUANTITY: Unknown
EXCAVATED VOLUME FOR HIGHWAY (cu. m.): Unknown EXCAVATED VOLUME FOR PIPELINE (cu. m.): Unknown

========== PART B: SOURCE INVESTIGATION AND DESCRIPTIVE INFORMATION ==========

INVESTIGATION LEVEL : Reconnaissance LAST INVEST. DATE : 1977
GEOPHYSICAL DATA : Unknown TEST HOLE DENSITY (#/ha) : 0
BOREHOLES - NUMBER : 0 TESTPITS - NUMBER : 0 EXPOSURES - NUMBER : 0
- DEPTH (m): n/a - DEPTH (m): n/a - DEPTH (m) : n/a
DATA QUALITY : n/a SOURCE TOPOGRAPHY : Unknown
SLOPE : Flat AREA DRAINAGE : Unknown
SOURCE VEGETATION : Moderate Poplar, Spruce
PERMAFROST FEATURES : Unknown DESC DATE:
ACTIVE LAYER (m) : Unknown GENERIC ORIGIN : Unknown
LANDFORMS : Unknown UNDERBURDEN : Unknown
GRANULAR - TYPE : Unknown OVERBURDEN - TYPE : Unknown
- THICKNESS (m) : Unknown - THICKNESS (m): Unknown
DEVELOP. CONSTRAINT : Unknown DEVELOP. POTENTIAL : Unknown

========== PART C: TEST RESULTS AND MATERIAL QUANTITY ==========

=======NATURAL MATERIAL=======

USC NUMBER : 0 MOISTURE CONTENT NO : 0
- CLASS : n/a - RESULTS: n/a
SIZE ANALYSIS NO : n/a GRAVEL (%): n/a SAND (%): n/a FINES (%): n/a D-50 (um): n/a
- OVERSIZE (%) : n/a PETROGRAHIC ANALYSIS-NO. OF TESTS: 0 RESULTS: n/a
OTHER TESTS (see DATA DICTIONARY): n/a
MATERIAL QUANTITY (All in cubic metres) CLASS 1 : Unknown
CLASS 2 : Unknown
TOTAL RECOVERABLE : Unknown CLASS 3 : Unknown
ANNUAL RECOVERABLE : Unknown CLASS 4 : Unknown
TOTAL VOLUME : Unknown CLASS 5 : Unknown

=======PROCESSED MATERIAL=======

USC NUMBER : 0 MOISTURE CONTENT NO : n/a
- CLASS : n/a - RESULTS: n/a
SIZE ANALYSIS NO : n/a GRAVEL (%): n/a SAND (%): n/a FINES (%): n/a D-50 (um): n/a
- OVERSIZE (%) : n/a PETROGRAHIC ANALYSIS-NO. OF TESTS: 0 RESULTS: n/a
OTHER TESTS (see DATA DICTIONARY): n/a
MATERIAL QUANTITY (All in cubic metres) CLASS 1 : Unknown
CLASS 2 : Unknown
TOTAL RECOVERABLE : Unknown CLASS 3 : Unknown
ANNUAL RECOVERABLE : Unknown CLASS 4 : Unknown
TOTAL VOLUME : Unknown CLASS 5 : Unknown

GRANULAR RESOURCE INVENTORY
ROSS RIVER RESOURCE MANAGEMENT AREA, YUKON
SOURCE CATALOGUE DATA SHEET

========== PART A: LOCATION AND STATUS ==========

SOURCE NUMBER : 04-02748R STUDY NO. : INAC77ROSS01
SOURCE REFERENCE : n/a STUDY LIST : n/a
STUDY REFERENCE: n/a
NTS MAP REFERENCE : 105 G/11 DIGITIZ NO. : MAP SCALE : 1:50000
UTM ZONE-EASTING : 9-381500 LOCATION : 0.7 km South of Big Campbell River
UTM NORTHING : 6846300 KILOMETRE POST : 274.8
CENTRE LATITUDE : 0 CENTRE LONGITUDE: 0
LOCAL NAMES(S) : n/a
OFFSET DIRECTION : Right OFFSET DISTANCE(M): Adjacent
CORRIDOR NO./NAME : #4 Robert Campbell Highway
SOURCE ACCESS : Good
ACCESS DISTANCE (m) : Unknown CONDITION : Unknown
AREA (ha) : Unknown SITE SCALE: 1:0 DIGITIZ NO:
LAND TENURE : Unknown STATUS : Inactive
STUDY PRIORITY : High
PAST USE - SOURCE : Borrow STOCKPILE - TYPE: Gravel
PERFORMANCE RATING : Unknown - QUANTITY: Unknown
EXCAVATED VOLUME FOR HIGHWAY (cu. m.): Unknown EXCAVATED VOLUME FOR PIPELINE (cu. m.): Unknown

========== PART B: SOURCE INVESTIGATION AND DESCRIPTIVE INFORMATION ==========

INVESTIGATION LEVEL : Reconnaissance LAST INVEST. DATE : 1977
GEOPHYSICAL DATA : Unknown TEST HOLE DENSITY (#/ha) : 0
BOREHOLES - NUMBER : 0 TESTPITS - NUMBER : 0 EXPOSURES - NUMBER : 0
- DEPTH (m): n/a - DEPTH (m): n/a - DEPTH (m) : n/a
DATA QUALITY : n/a SOURCE TOPOGRAPHY : Unknown
SLOPE : Flat AREA DRAINAGE : Unknown
SOURCE VEGETATION : Moderate Poplar
PERMAFROST FEATURES : Unknown DESC DATE:
ACTIVE LAYER (m) : Unknown GENERIC ORIGIN : Unknown
LANDFORMS : Unknown UNDERBURDEN : Unknown
GRANULAR - TYPE : Unknown OVERBURDEN - TYPE : Unknown
- THICKNESS (m) : Unknown - THICKNESS (m): Unknown
DEVELOP. CONSTRAINT : Unknown DEVELOP. POTENTIAL : Unknown

========== PART C: TEST RESULTS AND MATERIAL QUANTITY ==========

=======NATURAL MATERIAL=======

USC NUMBER : 0 MOISTURE CONTENT NO : 0
- CLASS : n/a - RESULTS: n/a
SIZE ANALYSIS NO : n/a GRAVEL (%): n/a SAND (%): n/a FINES (%): n/a D-50 (um): n/a
- OVERSIZE (%) : n/a PETROGRAHIC ANALYSIS-NO. OF TESTS: 0 RESULTS: n/a
OTHER TESTS (see DATA DICTIONARY): n/a
MATERIAL QUANTITY (All in cubic metres) CLASS 1 : Unknown
CLASS 2 : Unknown
TOTAL RECOVERABLE : Unknown CLASS 3 : Unknown
ANNUAL RECOVERABLE : Unknown CLASS 4 : Unknown
TOTAL VOLUME : Unknown CLASS 5 : Unknown

=======PROCESSED MATERIAL=======

USC NUMBER : 0 MOISTURE CONTENT NO : n/a
- CLASS : n/a - RESULTS: n/a
SIZE ANALYSIS NO : n/a GRAVEL (%): n/a SAND (%): n/a FINES (%): n/a D-50 (um): n/a
- OVERSIZE (%) : n/a PETROGRAHIC ANALYSIS-NO. OF TESTS: 0 RESULTS: n/a
OTHER TESTS (see DATA DICTIONARY): n/a
MATERIAL QUANTITY (All in cubic metres) CLASS 1 : Unknown
CLASS 2 : Unknown
TOTAL RECOVERABLE : Unknown CLASS 3 : Unknown
ANNUAL RECOVERABLE : Unknown CLASS 4 : Unknown
TOTAL VOLUME : Unknown CLASS 5 : Unknown

eba

GRANULAR RESOURCE INVENTORY
ROSS RIVER RESOURCE MANAGEMENT AREA, YUKON
SOURCE CATALOGUE DATA SHEET

========== PART A: LOCATION AND STATUS ==========

SOURCE NUMBER : 04-02798R STUDY NO. : INAC77ROSS01
SOURCE REFERENCE : n/a STUDY LIST : n/a
STUDY REFERENCE: n/a
NTS MAP REFERENCE : 105 G/11 DIGITIZ NO. : MAP SCALE : 1:50000
UTM ZONE-EASTING : 9-377850 LOCATION : 4.3 km North of Big Campbell River
UTM NORTHING : 6844400 KILOMETRE POST : 279.8
CENTRE LATITUDE : 0 CENTRE LONGITUDE: 0
LOCAL NAMES(S) : n/a
OFFSET DIRECTION : Right OFFSET DISTANCE(M): Adjacent
CORRIDOR NO./NAME : #4 Robert Campbell Highway
SOURCE ACCESS : Good
ACCESS DISTANCE (m) : Unknown CONDITION : Unknown
AREA (ha) : Unknown SITE SCALE: 1:0 DIGITIZ NO:
LAND TENURE : Unknown STATUS : Unknown
STUDY PRIORITY : High
PAST USE - SOURCE : Borrow STOCKPILE - TYPE: Gravel
PERFORMANCE RATING : Unknown - QUANTITY: Unknown
EXCAVATED VOLUME FOR HIGHWAY (cu. m.): Unknown EXCAVATED VOLUME FOR PIPELINE (cu. m.): Unknown

========== PART B: SOURCE INVESTIGATION AND DESCRIPTIVE INFORMATION ==========

INVESTIGATION LEVEL : Reconnaissance LAST INVEST. DATE : 1977
GEOPHYSICAL DATA : Unknown TEST HOLE DENSITY (#/ha) : 0
BOREHOLES - NUMBER : 0 TESTPITS - NUMBER : 0 EXPOSURES - NUMBER : 0
- DEPTH (m): n/a - DEPTH (m): n/a - DEPTH (m) : n/a
DATA QUALITY : n/a SOURCE TOPOGRAPHY : Unknown
SLOPE : Steep Sidehill AREA DRAINAGE : Unknown
SOURCE VEGETATION : Light Poplar
PERMAFROST FEATURES : Unknown DESC DATE:
ACTIVE LAYER (m) : Unknown GENERIC ORIGIN : Unknown
LANDFORMS : Unknown UNDERBURDEN : Unknown
GRANULAR - TYPE : Unknown OVERBURDEN - TYPE : Unknown
- THICKNESS (m) : Unknown - THICKNESS (m): Unknown
DEVELOP. CONSTRAINT : Unknown DEVELOP. POTENTIAL : Unknown

========== PART C: TEST RESULTS AND MATERIAL QUANTITY ==========

=======NATURAL MATERIAL=======

USC NUMBER : 0 MOISTURE CONTENT NO : 0
- CLASS : n/a - RESULTS: n/a
SIZE ANALYSIS NO : n/a GRAVEL (%): n/a SAND (%): n/a FINES (%): n/a D-50 (um): n/a
- OVERSIZE (%) : n/a PETROGRAHIC ANALYSIS-NO. OF TESTS: 0 RESULTS: n/a
OTHER TESTS (see DATA DICTIONARY): n/a
MATERIAL QUANTITY (All in cubic metres) CLASS 1 : Unknown
CLASS 2 : Unknown
TOTAL RECOVERABLE : Unknown CLASS 3 : Unknown
ANNUAL RECOVERABLE : Unknown CLASS 4 : Unknown
TOTAL VOLUME : Unknown CLASS 5 : Unknown

=======PROCESSED MATERIAL=======

USC NUMBER : 0 MOISTURE CONTENT NO : n/a
- CLASS : n/a - RESULTS: n/a
SIZE ANALYSIS NO : n/a GRAVEL (%): n/a SAND (%): n/a FINES (%): n/a D-50 (um): n/a
- OVERSIZE (%) : n/a PETROGRAHIC ANALYSIS-NO. OF TESTS: 0 RESULTS: n/a
OTHER TESTS (see DATA DICTIONARY): n/a
MATERIAL QUANTITY (All in cubic metres) CLASS 1 : Unknown
CLASS 2 : Unknown
TOTAL RECOVERABLE : Unknown CLASS 3 : Unknown
ANNUAL RECOVERABLE : Unknown CLASS 4 : Unknown
TOTAL VOLUME : Unknown CLASS 5 : Unknown

eba

GRANULAR RESOURCE INVENTORY
ROSS RIVER RESOURCE MANAGEMENT AREA, YUKON
SOURCE CATALOGUE DATA SHEET

PART A: LOCATION AND STATUS

SOURCE NUMBER : 04-02801R
STUDY NO. : INAC77ROSS01
SOURCE REFERENCE : n/a
STUDY LIST : n/a
STUDY REFERENCE: n/a
NTS MAP REFERENCE : 105 G/11
DIGITIZ NO. : MAP SCALE : 1:50000
UTM ZONE-EASTING : 9-377500
LOCATION : 4.6 km North of Big Campbell River
UTM NORTHING : 6644500
KILOMETRE POST : 280.1
CENTRE LATITUDE : 0
CENTRE LONGITUDE: 0
LOCAL NAMES(S) : n/a
OFFSET DIRECTION : Right
OFFSET DISTANCE(M): 81 m
CORRIDOR NO./NAME : #4 Robert Campbell Highway
SOURCE ACCESS : Excellent
ACCESS DISTANCE (m) : Unknown
CONDITION : Unknown
AREA (ha) : Unknown
SITE SCALE: 1:0
DIGITIZ NO:
LAND TENURE : Federal
STATUS : Inactive
STUDY PRIORITY : High
PAST USE - SOURCE : Borrow
STOCKPILE - TYPE: Gravel
PERFORMANCE RATING : Unknown
- QUANTITY: Unknown
EXCAVATED VOLUME FOR HIGHWAY (cu. m.): 5,257
EXCAVATED VOLUME FOR PIPELINE (cu. m.): Unknown

PART B: SOURCE INVESTIGATION AND DESCRIPTIVE INFORMATION

INVESTIGATION LEVEL : Reconnaissance
LAST INVEST. DATE : 1977
GEOPHYSICAL DATA : Unknown
TEST HOLE DENSITY (#/ha) : 0
BOREHOLES - NUMBER : 0
TESTPITS - NUMBER : 0
EXPOSURES - NUMBER : 0
- DEPTH (m): n/a
- DEPTH (m): n/a
- DEPTH (m) : n/a
DATA QUALITY : n/a
SOURCE TOPOGRAPHY : Unknown
SLOPE : Flat
AREA DRAINAGE : Unknown
SOURCE VEGETATION : Light Poplar
PERMAFROST FEATURES : Unknown
DESC DATE:
ACTIVE LAYER (m) : Unknown
GENERIC ORIGIN : Unknown
LANDFORMS : Unknown
UNDERBURDEN : Unknown
GRANULAR - TYPE : Unknown
OVERBURDEN - TYPE : Unknown
- THICKNESS (m) : Unknown
- THICKNESS (m): Unknown
DEVELOP. CONSTRAINT : Unknown
DEVELOP. POTENTIAL : Unknown

PART C: TEST RESULTS AND MATERIAL QUANTITY

NATURAL MATERIAL

USC NUMBER : 0
MOISTURE CONTENT NO : 0
- CLASS : n/a
- RESULTS: n/a
SIZE ANALYSIS NO : n/a
GRAVEL (%): n/a
SAND (%): n/a
FINES (%): n/a
D-50 (um): n/a
- OVERSIZE (%) : n/a
PETROGRAHIC ANALYSIS-NO. OF TESTS: 0
RESULTS: n/a
OTHER TESTS (see DATA DICTIONARY): n/a
MATERIAL QUANTITY (All in cubic metres)

		CLASS 1	Unknown
		CLASS 2	Unknown
TOTAL RECOVERABLE	Unknown	CLASS 3	Unknown
ANNUAL RECOVERABLE	Unknown	CLASS 4	Unknown
TOTAL VOLUME	Unknown	CLASS 5	Unknown

PROCESSED MATERIAL

USC NUMBER : 0
MOISTURE CONTENT NO : n/a
- CLASS : n/a
- RESULTS: n/a
SIZE ANALYSIS NO : n/a
GRAVEL (%): n/a
SAND (%): n/a
FINES (%): n/a
D-50 (um): n/a
- OVERSIZE (%) : n/a
PETROGRAHIC ANALYSIS-NO. OF TESTS: 0
RESULTS: n/a
OTHER TESTS (see DATA DICTIONARY): n/a
MATERIAL QUANTITY (All in cubic metres)

		CLASS 1	Unknown
		CLASS 2	Unknown
TOTAL RECOVERABLE	Unknown	CLASS 3	Unknown
ANNUAL RECOVERABLE	Unknown	CLASS 4	Unknown
TOTAL VOLUME	Unknown	CLASS 5	Unknown

GRANULAR RESOURCE INVENTORY
ROSS RIVER RESOURCE MANAGEMENT AREA, YUKON
SOURCE CATALOGUE DATA SHEET

PART A: LOCATION AND STATUS

SOURCE NUMBER : 04-02808R
STUDY NO. : INAC77ROSS01
SOURCE REFERENCE : n/a
STUDY LIST : n/a
STUDY REFERENCE: n/a
NTS MAP REFERENCE : 105 G/11
DIGITIZ NO. :
MAP SCALE : 1:50000
UTM ZONE-EASTING : 9-376950
LOCATION : 5.3 km North of Big Campbell River
UTM NORTHING : 6844050
KILOMETRE POST : 280.8
CENTRE LATITUDE : 0
CENTRE LONGITUDE: 0
LOCAL NAMES(S) : n/a
OFFSET DIRECTION : Right
OFFSET DISTANCE(M): Adjacent
CORRIDOR NO./NAME : #4 Robert Campbell Highway
SOURCE ACCESS : Poor
ACCESS DISTANCE (m) : Unknown
CONDITION : Unknown
AREA (ha) : Unknown
SITE SCALE: 1:0
DIGITIZ NO:
LAND TENURE : Unknown
STATUS : Inactive
STUDY PRIORITY : High
PAST USE - SOURCE : Borrow
STOCKPILE - TYPE: Gravel
PERFORMANCE RATING : Unknown
- QUANTITY: Unknown
EXCAVATED VOLUME FOR HIGHWAY (cu. m.): Unknown
EXCAVATED VOLUME FOR PIPELINE (cu. m.): Unknown

PART B: SOURCE INVESTIGATION AND DESCRIPTIVE INFORMATION

INVESTIGATION LEVEL : Reconnaissance
LAST INVEST. DATE : 1977
GEOPHYSICAL DATA : Unknown
TEST HOLE DENSITY (#/ha) : 0
BOREHOLES - NUMBER : 0
TESTPITS - NUMBER : 0
EXPOSURES - NUMBER : 0
- DEPTH (m): n/a
- DEPTH (m): n/a
- DEPTH (m) : n/a
DATA QUALITY : n/a
SOURCE TOPOGRAPHY : Unknown
SLOPE : Flat Bench
AREA DRAINAGE : Unknown
SOURCE VEGETATION : Heavy Spruce
PERMAFROST FEATURES : Unknown
DESC DATE:
ACTIVE LAYER (m) : Unknown
GENERIC ORIGIN : Unknown
LANDFORMS : Unknown
UNDERBURDEN : Unknown
GRANULAR - TYPE : Unknown
OVERBURDEN - TYPE : Unknown
- THICKNESS (m) : Unknown
- THICKNESS (m): Unknown
DEVELOP. CONSTRAINT : Unknown
DEVELOP. POTENTIAL : Unknown

PART C: TEST RESULTS AND MATERIAL QUANTITY

NATURAL MATERIAL

USC NUMBER : 0
MOISTURE CONTENT NO : 0
- CLASS : n/a
- RESULTS: n/a
SIZE ANALYSIS NO : n/a
GRAVEL (%): n/a
SAND (%): n/a
FINES (%): n/a
D-50 (um): n/a
- OVERSIZE (%) : n/a
PETROGRAHIC ANALYSIS-NO. OF TESTS: 0
RESULTS: n/a
OTHER TESTS (see DATA DICTIONARY): n/a
MATERIAL QUANTITY (All in cubic metres)
CLASS 1 : Unknown
CLASS 2 : Unknown
TOTAL RECOVERABLE : Unknown
CLASS 3 : Unknown
ANNUAL RECOVERABLE : Unknown
CLASS 4 : Unknown
TOTAL VOLUME : Unknown
CLASS 5 : Unknown

PROCESSED MATERIAL

USC NUMBER : 0
MOISTURE CONTENT NO : n/a
- CLASS : n/a
- RESULTS: n/a
SIZE ANALYSIS NO : n/a
GRAVEL (%): n/a
SAND (%): n/a
FINES (%): n/a
D-50 (um): n/a
- OVERSIZE (%) : n/a
PETROGRAHIC ANALYSIS-NO. OF TESTS: 0
RESULTS: n/a
OTHER TESTS (see DATA DICTIONARY): n/a
MATERIAL QUANTITY (All in cubic metres)
CLASS 1 : Unknown
CLASS 2 : Unknown
TOTAL RECOVERABLE : Unknown
CLASS 3 : Unknown
ANNUAL RECOVERABLE : Unknown
CLASS 4 : Unknown
TOTAL VOLUME : Unknown
CLASS 5 : Unknown

GRANULAR RESOURCE INVENTORY
ROSS RIVER RESOURCE MANAGEMENT AREA, YUKON
SOURCE CATALOGUE DATA SHEET

========== PART A: LOCATION AND STATUS ==========

SOURCE NUMBER : 04-02816R STUDY NO. : INAC77ROSS01
SOURCE REFERENCE : n/a STUDY LIST : n/a
STUDY REFERENCE: n/a
NTS MAP REFERENCE : 105 G/11 DIGITIZ NO. : MAP SCALE : 1:50000
UTM ZONE-EASTING : 9-376350 LOCATION : 6.1 km North of Big Campbell River
UTM NORTHING : 6643850 KILOMETRE POST : 281.6
CENTRE LATITUDE : 0 CENTRE LONGITUDE: 0
LOCAL NAMES(S) : n/a
OFFSET DIRECTION : Right OFFSET DISTANCE(M): Adjacent
CORRIDOR NO./NAME : #4 Robert Campbell Highway
SOURCE ACCESS : Good
ACCESS DISTANCE (m) : Unknown CONDITION : Unknown
AREA (ha) : Unknown SITE SCALE: 1:0 DIGITIZ NO:
LAND TENURE : Unknown STATUS : Active
STUDY PRIORITY : High
PAST USE - SOURCE : Borrow STOCKPILE - TYPE: Clay
PERFORMANCE RATING : Unknown - QUANTITY: Unknown
EXCAVATED VOLUME FOR HIGHWAY (cu. m.): Unknown EXCAVATED VOLUME FOR PIPELINE (cu. m.): Unknown

========== PART B: SOURCE INVESTIGATION AND DESCRIPTIVE INFORMATION ==========

INVESTIGATION LEVEL : Reconnaissance LAST INVEST. DATE : 1977
GEOPHYSICAL DATA : Unknown TEST HOLE DENSITY (#/ha) : 0
BOREHOLES - NUMBER : 0 TESTPITS - NUMBER : 0 EXPOSURES - NUMBER : 0
- DEPTH (m): n/a - DEPTH (m): n/a - DEPTH (m) : n/a
DATA QUALITY : n/a SOURCE TOPOGRAPHY : Unknown
SLOPE : Gentle Slope AREA DRAINAGE : Unknown
SOURCE VEGETATION : Thick Spruce
PERMAFROST FEATURES : Unknown DESC DATE:
ACTIVE LAYER (m) : Unknown GENERIC ORIGIN : Unknown
LANDFORMS : Unknown UNDERBURDEN : Unknown
GRANULAR - TYPE : Unknown OVERBURDEN - TYPE : Unknown
- THICKNESS (m) : Unknown - THICKNESS (m): Unknown
DEVELOP. CONSTRAINT : Unknown DEVELOP. POTENTIAL : Unknown

========== PART C: TEST RESULTS AND MATERIAL QUANTITY ==========

=======NATURAL MATERIAL=======

USC NUMBER : 0 MOISTURE CONTENT NO : 0
- CLASS : n/a - RESULTS: n/a
SIZE ANALYSIS NO : n/a GRAVEL (%): n/a SAND (%): n/a FINES (%): n/a D-50 (um): n/a
- OVERSIZE (%) : n/a PETROGRAHIC ANALYSIS-NO. OF TESTS: 0 RESULTS: n/a
OTHER TESTS (see DATA DICTIONARY): n/a
MATERIAL QUANTITY (All in cubic metres) CLASS 1 : Unknown
CLASS 2 : Unknown
TOTAL RECOVERABLE : Unknown CLASS 3 : Unknown
ANNUAL RECOVERABLE : Unknown CLASS 4 : Unknown
TOTAL VOLUME : Unknown CLASS 5 : Unknown

=======PROCESSED MATERIAL=======

USC NUMBER : 0 MOISTURE CONTENT NO : n/a
- CLASS : n/a - RESULTS: n/a
SIZE ANALYSIS NO : n/a GRAVEL (%): n/a SAND (%): n/a FINES (%): n/a D-50 (um): n/a
- OVERSIZE (%) : n/a PETROGRAHIC ANALYSIS-NO. OF TESTS: 0 RESULTS: n/a
OTHER TESTS (see DATA DICTIONARY): n/a
MATERIAL QUANTITY (All in cubic metres) CLASS 1 : Unknown
CLASS 2 : Unknown
TOTAL RECOVERABLE : Unknown CLASS 3 : Unknown
ANNUAL RECOVERABLE : Unknown CLASS 4 : Unknown
TOTAL VOLUME : Unknown CLASS 5 : Unknown

GRANULAR RESOURCE INVENTORY
ROSS RIVER RESOURCE MANAGEMENT AREA, YUKON
SOURCE CATALOGUE DATA SHEET

PART A: LOCATION AND STATUS

SOURCE NUMBER : 04-02822R
STUDY NO. : INAC77ROSS01
SOURCE REFERENCE : n/a
STUDY LIST : n/a
STUDY REFERENCE: n/a
NTS MAP REFERENCE : 105 G/11
DIGITIZ NO. :
MAP SCALE : 1:50000
UTM ZONE-EASTING : 9-375650
LOCATION : 6.0 km South of Mink Creek
UTM NORTHING : 6844100
KILOMETRE POST : 282.2
CENTRE LATITUDE : 0
CENTRE LONGITUDE: 0
LOCAL NAMES(S) : n/a
OFFSET DIRECTION : Right
OFFSET DISTANCE(M): Adjacent
CORRIDOR NO./NAME : #4 Robert Campbell Highway
SOURCE ACCESS : None
ACCESS DISTANCE (m) : Unknown
CONDITION : Unknown
AREA (ha) : Unknown
SITE SCALE: 1:0
DIGITIZ NO:
LAND TENURE : Unknown
STATUS : Inactive
STUDY PRIORITY : High
PAST USE - SOURCE : Borrow
STOCKPILE - TYPE: Silty Sandy Gravel
PERFORMANCE RATING : Unknown
- QUANTITY: Unknown
EXCAVATED VOLUME FOR HIGHWAY (cu. m.): Unknown
EXCAVATED VOLUME FOR PIPELINE (cu. m.): Unknown

PART B: SOURCE INVESTIGATION AND DESCRIPTIVE INFORMATION

INVESTIGATION LEVEL : Reconnaissance
LAST INVEST. DATE : 1977
GEOPHYSICAL DATA : Unknown
TEST HOLE DENSITY (#/ha) : 0
BOREHOLES - NUMBER : 0
TESTPITS - NUMBER : 0
EXPOSURES - NUMBER : 0
- DEPTH (m): n/a
- DEPTH (m): n/a
- DEPTH (m) : n/a
DATA QUALITY : n/a
SOURCE TOPOGRAPHY : Unknown
SLOPE : Flat to Gently Rolling
AREA DRAINAGE : Unknown
SOURCE VEGETATION : Heavy Spruce
PERMAFROST FEATURES : Unknown
DESC DATE:
ACTIVE LAYER (m) : Unknown
GENERIC ORIGIN : Unknown
LANDFORMS : Unknown
UNDERBURDEN : Unknown
GRANULAR - TYPE : Unknown
OVERBURDEN - TYPE : Unknown
- THICKNESS (m) : Unknown
- THICKNESS (m): Unknown
DEVELOP. CONSTRAINT : Unknown
DEVELOP. POTENTIAL : Unknown

PART C: TEST RESULTS AND MATERIAL QUANTITY

NATURAL MATERIAL

USC NUMBER : 0
MOISTURE CONTENT NO : 0
- CLASS : n/a
- RESULTS: n/a
SIZE ANALYSIS NO : n/a
GRAVEL (%): n/a
SAND (%): n/a
FINES (%): n/a
D-50 (um): n/a
- OVERSIZE (%) : n/a
PETROGRAHIC ANALYSIS-NO. OF TESTS: 0
RESULTS: n/a
OTHER TESTS (see DATA DICTIONARY): n/a
MATERIAL QUANTITY (All in cubic metres)

TOTAL RECOVERABLE	Unknown	CLASS 1	Unknown
ANNUAL RECOVERABLE	Unknown	CLASS 2	Unknown
TOTAL VOLUME	Unknown	CLASS 3	Unknown
		CLASS 4	Unknown
		CLASS 5	Unknown

PROCESSED MATERIAL

USC NUMBER : 0
MOISTURE CONTENT NO : n/a
- CLASS : n/a
- RESULTS: n/a
SIZE ANALYSIS NO : n/a
GRAVEL (%): n/a
SAND (%): n/a
FINES (%): n/a
D-50 (um): n/a
- OVERSIZE (%) : n/a
PETROGRAHIC ANALYSIS-NO. OF TESTS: 0
RESULTS: n/a
OTHER TESTS (see DATA DICTIONARY): n/a
MATERIAL QUANTITY (All in cubic metres)

TOTAL RECOVERABLE	Unknown	CLASS 1	Unknown
ANNUAL RECOVERABLE	Unknown	CLASS 2	Unknown
TOTAL VOLUME	Unknown	CLASS 3	Unknown
		CLASS 4	Unknown
		CLASS 5	Unknown

GRANULAR RESOURCE INVENTORY
ROSS RIVER RESOURCE MANAGEMENT AREA, YUKON
SOURCE CATALOGUE DATA SHEET

PART A: LOCATION AND STATUS

SOURCE NUMBER : 04-02826L
STUDY NO. : INAC77ROSS01
SOURCE REFERENCE : n/a
STUDY LIST : n/a
STUDY REFERENCE: n/a
NTS MAP REFERENCE : 105 G/11
DIGITIZ NO. :
MAP SCALE : 1:50000
UTM ZONE-EASTING : 9-375300
LOCATION : 5.6 km South of Mink Creek
UTM NORTHING : 6844100
KILOMETRE POST : 282.6
CENTRE LATITUDE : 0
CENTRE LONGITUDE: 0
LOCAL NAMES(S) : n/a
OFFSET DIRECTION : Left
OFFSET DISTANCE(M): Adjacent
CORRIDOR NO./NAME : #4 Robert Campbell Highway
SOURCE ACCESS : None
ACCESS DISTANCE (m) : Unknown
CONDITION : Unknown
AREA (ha) : Unknown
SITE SCALE: 1:0
DIGITIZ NO:
LAND TENURE : Unknown
STATUS : Inactive
STUDY PRIORITY : High
PAST USE - SOURCE : Borrow
STOCKPILE - TYPE: Gravel
PERFORMANCE RATING : Unknown
- QUANTITY: Unknown
EXCAVATED VOLUME FOR HIGHWAY (cu. m.): Unknown
EXCAVATED VOLUME FOR PIPELINE (cu. m.): Unknown

PART B: SOURCE INVESTIGATION AND DESCRIPTIVE INFORMATION

INVESTIGATION LEVEL : Reconnaissance
LAST INVEST. DATE : 1977
GEOPHYSICAL DATA : Unknown
TEST HOLE DENSITY (#/ha) : 0
BOREHOLES - NUMBER : 0
TESTPITS - NUMBER : 0
EXPOSURES - NUMBER : 0
- DEPTH (m): n/a
- DEPTH (m): n/a
- DEPTH (m) : n/a
DATA QUALITY : n/a
SOURCE TOPOGRAPHY : Unknown
SLOPE : Flat
AREA DRAINAGE : Unknown
SOURCE VEGETATION : Heavy Spruce
PERMAFROST FEATURES : Unknown
DESC DATE:
ACTIVE LAYER (m) : Unknown
GENERIC ORIGIN : Unknown
LANDFORMS : Unknown
UNDERBURDEN : Unknown
GRANULAR - TYPE : Unknown
OVERBURDEN - TYPE : Unknown
- THICKNESS (m) : Unknown
- THICKNESS (m): Unknown
DEVELOP. CONSTRAINT : Unknown
DEVELOP. POTENTIAL : Unknown

PART C: TEST RESULTS AND MATERIAL QUANTITY

NATURAL MATERIAL

USC NUMBER : 0
MOISTURE CONTENT NO : 0
- CLASS : n/a
- RESULTS: n/a
SIZE ANALYSIS NO : n/a
GRAVEL (%): n/a
SAND (%): n/a
FINES (%): n/a
D-50 (um): n/a
- OVERSIZE (%) : n/a
PETROGRAHIC ANALYSIS-NO. OF TESTS: 0
RESULTS: n/a
OTHER TESTS (see DATA DICTIONARY): n/a
MATERIAL QUANTITY (All in cubic metres)

CLASS 1 : Unknown
CLASS 2 : Unknown
CLASS 3 : Unknown
CLASS 4 : Unknown
CLASS 5 : Unknown

TOTAL RECOVERABLE : Unknown
ANNUAL RECOVERABLE : Unknown
TOTAL VOLUME : Unknown

PROCESSED MATERIAL

USC NUMBER : 0
MOISTURE CONTENT NO : n/a
- CLASS : n/a
- RESULTS: n/a
SIZE ANALYSIS NO : n/a
GRAVEL (%): n/a
SAND (%): n/a
FINES (%): n/a
D-50 (um): n/a
- OVERSIZE (%) : n/a
PETROGRAHIC ANALYSIS-NO. OF TESTS: 0
RESULTS: n/a
OTHER TESTS (see DATA DICTIONARY): n/a
MATERIAL QUANTITY (All in cubic metres)

CLASS 1 : Unknown
CLASS 2 : Unknown
CLASS 3 : Unknown
CLASS 4 : Unknown
CLASS 5 : Unknown

TOTAL RECOVERABLE : Unknown
ANNUAL RECOVERABLE : Unknown
TOTAL VOLUME : Unknown

eba

GRANULAR RESOURCE INVENTORY
ROSS RIVER RESOURCE MANAGEMENT AREA, YUKON
SOURCE CATALOGUE DATA SHEET

PART A: LOCATION AND STATUS

SOURCE NUMBER : 04-02827R
STUDY NO. : INAC77ROSS01
SOURCE REFERENCE : n/a
STUDY LIST : n/a
STUDY REFERENCE: n/a
NTS MAP REFERENCE : 105 G/11
DIGITIZ NO. :
MAP SCALE : 1:50000
UTM ZONE-EASTING : 9-375050
LOCATION : 5.5 km South of Mink Creek
UTM NORTHING : 6844350
KILOMETRE POST : 282.7
CENTRE LATITUDE : 0
CENTRE LONGITUDE: 0
LOCAL NAMES(S) : n/a
OFFSET DIRECTION : Right
OFFSET DISTANCE(M): Adjacent
CORRIDOR NO./NAME : #4 Robert Campbell Highway
SOURCE ACCESS : None
ACCESS DISTANCE (m) : Unknown
CONDITION : Unknown
AREA (ha) : Unknown
SITE SCALE: 1:0
DIGITIZ NO:
LAND TENURE : Unknown
STATUS : Inactive
STUDY PRIORITY : High
PAST USE - SOURCE : Borrow
STOCKPILE - TYPE: Silty Gravel
PERFORMANCE RATING : Unknown
- QUANTITY: Unknown
EXCAVATED VOLUME FOR HIGHWAY (cu. m.): Unknown
EXCAVATED VOLUME FOR PIPELINE (cu. m.): Unknown

PART B: SOURCE INVESTIGATION AND DESCRIPTIVE INFORMATION

INVESTIGATION LEVEL : Reconnaissance
LAST INVEST. DATE : 1977
GEOPHYSICAL DATA : Unknown
TEST HOLE DENSITY (#/ha) : 0
BOREHOLES - NUMBER : 0
TESTPITS - NUMBER : 0
EXPOSURES - NUMBER : 0
- DEPTH (m): n/a
- DEPTH (m): n/a
- DEPTH (m) : n/a
DATA QUALITY : n/a
SOURCE TOPOGRAPHY : Unknown
SLOPE : Gentle Slope
AREA DRAINAGE : Unknown
SOURCE VEGETATION : Heavy Spruce
PERMAFROST FEATURES : Unknown
DESC DATE:
ACTIVE LAYER (m) : Unknown
GENERIC ORIGIN : Unknown
LANDFORMS : Unknown
UNDERBURDEN : Unknown
GRANULAR - TYPE : Unknown
OVERBURDEN - TYPE : Unknown
- THICKNESS (m) : Unknown
- THICKNESS (m): Unknown
DEVELOP. CONSTRAINT : Unknown
DEVELOP. POTENTIAL : Unknown

PART C: TEST RESULTS AND MATERIAL QUANTITY

NATURAL MATERIAL

USC NUMBER : 0
MOISTURE CONTENT NO : 0
- CLASS : n/a
- RESULTS: n/a
SIZE ANALYSIS NO : n/a
GRAVEL (%): n/a
SAND (%): n/a
FINES (%): n/a
D-50 (um): n/a
- OVERSIZE (%) : n/a
PETROGRAHIC ANALYSIS-NO. OF TESTS: 0
RESULTS: n/a
OTHER TESTS (see DATA DICTIONARY): n/a
MATERIAL QUANTITY (All in cubic metres)
CLASS 1 : Unknown
CLASS 2 : Unknown
TOTAL RECOVERABLE : Unknown
CLASS 3 : Unknown
ANNUAL RECOVERABLE : Unknown
CLASS 4 : Unknown
TOTAL VOLUME : Unknown
CLASS 5 : Unknown

PROCESSED MATERIAL

USC NUMBER : 0
MOISTURE CONTENT NO : n/a
- CLASS : n/a
- RESULTS: n/a
SIZE ANALYSIS NO : n/a
GRAVEL (%): n/a
SAND (%): n/a
FINES (%): n/a
D-50 (um): n/a
- OVERSIZE (%) : n/a
PETROGRAHIC ANALYSIS-NO. OF TESTS: 0
RESULTS: n/a
OTHER TESTS (see DATA DICTIONARY): n/a
MATERIAL QUANTITY (All in cubic metres)
CLASS 1 : Unknown
CLASS 2 : Unknown
TOTAL RECOVERABLE : Unknown
CLASS 3 : Unknown
ANNUAL RECOVERABLE : Unknown
CLASS 4 : Unknown
TOTAL VOLUME : Unknown
CLASS 5 : Unknown

GRANULAR RESOURCE INVENTORY
ROSS RIVER RESOURCE MANAGEMENT AREA, YUKON
SOURCE CATALOGUE DATA SHEET

PART A: LOCATION AND STATUS

SOURCE NUMBER : 04-02829L
STUDY NO. : INAC77ROSS01
SOURCE REFERENCE : n/a
STUDY LIST : n/a
STUDY REFERENCE: n/a
NTS MAP REFERENCE : 105 G/11
DIGITIZ NO. :
MAP SCALE : 1:50000
UTM ZONE-EASTING : 9-374950
LOCATION : 5.3 km South of Mink Creek
UTM NORTHING : 6844300
KILOMETRE POST : 282.9
CENTRE LATITUDE : 0
CENTRE LONGITUDE: 0
LOCAL NAMES(S) : n/a
OFFSET DIRECTION : Left
OFFSET DISTANCE(M): Adjacent
CORRIDOR NO./NAME : #4 Robert Campbell Highway
SOURCE ACCESS : Poor
ACCESS DISTANCE (m) : Unknown
CONDITION : Unknown
AREA (ha) : Unknown
SITE SCALE: 1:0
DIGITIZ NO:
LAND TENURE : Unknown
STATUS : Active
STUDY PRIORITY : High
PAST USE - SOURCE : Borrow
STOCKPILE - TYPE: Silty Sandy Gravel
PERFORMANCE RATING : Unknown
- QUANTITY: Unknown
EXCAVATED VOLUME FOR HIGHWAY (cu. m.): Unknown
EXCAVATED VOLUME FOR PIPELINE (cu. m.): Unknown

PART B: SOURCE INVESTIGATION AND DESCRIPTIVE INFORMATION

INVESTIGATION LEVEL : Reconnaissance
LAST INVEST. DATE : 1977
GEOPHYSICAL DATA : Unknown
TEST HOLE DENSITY (#/ha) : 0
BOREHOLES - NUMBER : 0
TESTPITS - NUMBER : 0
EXPOSURES - NUMBER : 0
- DEPTH (m): n/a
- DEPTH (m): n/a
- DEPTH (m) : n/a
DATA QUALITY : n/a
SOURCE TOPOGRAPHY : Unknown
SLOPE : Gentle Slope
AREA DRAINAGE : Unknown
SOURCE VEGETATION : Heavy Spruce
PERMAFROST FEATURES : Unknown
DESC DATE:
ACTIVE LAYER (m) : Unknown
GENERIC ORIGIN : Unknown
LANDFORMS : Unknown
UNDERBURDEN : Unknown
GRANULAR - TYPE : Unknown
OVERBURDEN - TYPE : Unknown
- THICKNESS (m) : Unknown
- THICKNESS (m): Unknown
DEVELOP. CONSTRAINT : Unknown
DEVELOP. POTENTIAL : Unknown

PART C: TEST RESULTS AND MATERIAL QUANTITY

NATURAL MATERIAL

USC NUMBER : 0
MOISTURE CONTENT NO : 0
- CLASS : n/a
- RESULTS: n/a
SIZE ANALYSIS NO : n/a
GRAVEL (%): n/a
SAND (%): n/a
FINES (%): n/a
D-50 (um): n/a
- OVERSIZE (%) : n/a
PETROGRAHIC ANALYSIS-NO. OF TESTS: 0
RESULTS: n/a
OTHER TESTS (see DATA DICTIONARY): n/a
MATERIAL QUANTITY (All in cubic metres)
CLASS 1 : Unknown
CLASS 2 : Unknown
TOTAL RECOVERABLE : Unknown
CLASS 3 : Unknown
ANNUAL RECOVERABLE : Unknown
CLASS 4 : Unknown
TOTAL VOLUME : Unknown
CLASS 5 : Unknown

PROCESSED MATERIAL

USC NUMBER : 0
MOISTURE CONTENT NO : n/a
- CLASS : n/a
- RESULTS: n/a
SIZE ANALYSIS NO : n/a
GRAVEL (%): n/a
SAND (%): n/a
FINES (%): n/a
D-50 (um): n/a
- OVERSIZE (%) : n/a
PETROGRAHIC ANALYSIS-NO. OF TESTS: 0
RESULTS: n/a
OTHER TESTS (see DATA DICTIONARY): n/a
MATERIAL QUANTITY (All in cubic metres)
CLASS 1 : Unknown
CLASS 2 : Unknown
TOTAL RECOVERABLE : Unknown
CLASS 3 : Unknown
ANNUAL RECOVERABLE : Unknown
CLASS 4 : Unknown
TOTAL VOLUME : Unknown
CLASS 5 : Unknown

GRANULAR RESOURCE INVENTORY
ROSS RIVER RESOURCE MANAGEMENT AREA, YUKON
SOURCE CATALOGUE DATA SHEET

PART A: LOCATION AND STATUS

SOURCE NUMBER : 04-02834L
STUDY NO. : INAC77ROSS01
SOURCE REFERENCE : n/a
STUDY LIST : n/a
STUDY REFERENCE: n/a
NTS MAP REFERENCE : 105 G/11
DIGITIZ NO. :
MAP SCALE : 1:50000
UTM ZONE-EASTING : 9-374500
LOCATION : 4.8 km South of Mink Creek
UTM NORTHING : 6844300
KILOMETRE POST : 283.4
CENTRE LATITUDE : 0
CENTRE LONGITUDE: 0
LOCAL NAMES(S) : n/a
OFFSET DIRECTION : Left
OFFSET DISTANCE(M): Adjacent
CORRIDOR NO./NAME : #4 Robert Campbell Highway
SOURCE ACCESS : None
ACCESS DISTANCE (m) : Unknown
CONDITION : Unknown
AREA (ha) : Unknown
SITE SCALE: 1:0
DIGITIZ NO:
LAND TENURE : Unknown
STATUS : Inactive
STUDY PRIORITY : High
PAST USE - SOURCE : Borrow
STOCKPILE - TYPE: Silty Sandy Gravel
PERFORMANCE RATING : Unknown
- QUANTITY: Unknown
EXCAVATED VOLUME FOR HIGHWAY (cu. m.): Unknown
EXCAVATED VOLUME FOR PIPELINE (cu. m.): Unknown

PART B: SOURCE INVESTIGATION AND DESCRIPTIVE INFORMATION

INVESTIGATION LEVEL : Reconnaissance
LAST INVEST. DATE : 1977
GEOPHYSICAL DATA : Unknown
TEST HOLE DENSITY (#/ha) : 0
BOREHOLES - NUMBER : 0
TESTPITS - NUMBER : 0
EXPOSURES - NUMBER : 0
- DEPTH (m): n/a
- DEPTH (m): n/a
- DEPTH (m) : n/a
DATA QUALITY : n/a
SOURCE TOPOGRAPHY : Unknown
SLOPE : Flat
AREA DRAINAGE : Unknown
SOURCE VEGETATION : Heavy Spruce
PERMAFROST FEATURES : Unknown
DESC DATE:
ACTIVE LAYER (m) : Unknown
GENERIC ORIGIN : Unknown
LANDFORMS : Unknown
UNDERBURDEN : Unknown
GRANULAR - TYPE : Unknown
OVERBURDEN - TYPE : Unknown
- THICKNESS (m) : Unknown
- THICKNESS (m): Unknown
DEVELOP. CONSTRAINT : Unknown
DEVELOP. POTENTIAL : Unknown

PART C: TEST RESULTS AND MATERIAL QUANTITY

NATURAL MATERIAL

USC NUMBER : 0
MOISTURE CONTENT NO : 0
- CLASS : n/a
- RESULTS: n/a
SIZE ANALYSIS NO : n/a
GRAVEL (%): n/a
SAND (%): n/a
FINES (%): n/a
D-50 (um): n/a
- OVERSIZE (%) : n/a
PETROGRAHIC ANALYSIS-NO. OF TESTS: 0
RESULTS: n/a
OTHER TESTS (see DATA DICTIONARY): n/a
MATERIAL QUANTITY (All in cubic metres)
CLASS 1 : Unknown
CLASS 2 : Unknown
TOTAL RECOVERABLE : Unknown
CLASS 3 : Unknown
ANNUAL RECOVERABLE : Unknown
CLASS 4 : Unknown
TOTAL VOLUME : Unknown
CLASS 5 : Unknown

PROCESSED MATERIAL

USC NUMBER : 0
MOISTURE CONTENT NO : n/a
- CLASS : n/a
- RESULTS: n/a
SIZE ANALYSIS NO : n/a
GRAVEL (%): n/a
SAND (%): n/a
FINES (%): n/a
D-50 (um): n/a
- OVERSIZE (%) : n/a
PETROGRAHIC ANALYSIS-NO. OF TESTS: 0
RESULTS: n/a
OTHER TESTS (see DATA DICTIONARY): n/a
MATERIAL QUANTITY (All in cubic metres)
CLASS 1 : Unknown
CLASS 2 : Unknown
TOTAL RECOVERABLE : Unknown
CLASS 3 : Unknown
ANNUAL RECOVERABLE : Unknown
CLASS 4 : Unknown
TOTAL VOLUME : Unknown
CLASS 5 : Unknown

GRANULAR RESOURCE INVENTORY
ROSS RIVER RESOURCE MANAGEMENT AREA, YUKON
SOURCE CATALOGUE DATA SHEET

========== PART A: LOCATION AND STATUS ==========

SOURCE NUMBER : 04-02842L STUDY NO. : INAC77ROSS01
SOURCE REFERENCE : n/a STUDY LIST : n/a
STUDY REFERENCE: n/a
NTS MAP REFERENCE : 105 G/11 DIGITIZ NO. : MAP SCALE : 1:50000
UTM ZONE-EASTING : 9-373900 LOCATION : 4.0 km South of Big Campbell Creek
UTM NORTHING : 6843900 KILOMETRE POST : 284.2
CENTRE LATITUDE : 0 CENTRE LONGITUDE: 0
LOCAL NAMES(S) : n/a
OFFSET DIRECTION : Left OFFSET DISTANCE(M): Adjacent
CORRIDOR NO./NAME : #4 Robert Campbell Highway
SOURCE ACCESS : None
ACCESS DISTANCE (m) : Unknown CONDITION : Unknown
AREA (ha) : Unknown SITE SCALE: 1:0 DIGITIZ NO:
LAND TENURE : Unknown STATUS : Inactive
STUDY PRIORITY : High
PAST USE - SOURCE : Borrow STOCKPILE - TYPE: Silty Sandy Gravel
PERFORMANCE RATING : Unknown - QUANTITY: Unknown
EXCAVATED VOLUME FOR HIGHWAY (cu. m.): Unknown EXCAVATED VOLUME FOR PIPELINE (cu. m.): Unknown

========== PART B: SOURCE INVESTIGATION AND DESCRIPTIVE INFORMATION ==========

INVESTIGATION LEVEL : Reconnaissance LAST INVEST. DATE : 1977
GEOPHYSICAL DATA : Unknown TEST HOLE DENSITY (#/ha) : 0
BOREHOLES - NUMBER : 0 TESTPITS - NUMBER : 0 EXPOSURES - NUMBER : 0
- DEPTH (m): n/a - DEPTH (m): n/a - DEPTH (m) : n/a
DATA QUALITY : n/a SOURCE TOPOGRAPHY : Unknown
SLOPE : Moderate to Steep Slope AREA DRAINAGE : Unknown
SOURCE VEGETATION : Heavy Spruce
PERMAFROST FEATURES : Unknown DESC DATE:
ACTIVE LAYER (m) : Unknown GENERIC ORIGIN : Unknown
LANDFORMS : Unknown UNDERBURDEN : Unknown
GRANULAR - TYPE : Unknown OVERBURDEN - TYPE : Unknown
- THICKNESS (m) : Unknown - THICKNESS (m): Unknown
DEVELOP. CONSTRAINT : Unknown DEVELOP. POTENTIAL : Unknown

========== PART C: TEST RESULTS AND MATERIAL QUANTITY ==========

=======NATURAL MATERIAL=======

USC NUMBER : 0 MOISTURE CONTENT NO : 0
- CLASS : n/a - RESULTS: n/a
SIZE ANALYSIS NO : n/a GRAVEL (%): n/a SAND (%): n/a FINES (%): n/a D-50 (um): n/a
- OVERSIZE (%) : n/a PETROGRAHIC ANALYSIS-NO. OF TESTS: 0 RESULTS: n/a
OTHER TESTS (see DATA DICTIONARY): n/a
MATERIAL QUANTITY (All in cubic metres)

CLASS 1 : Unknown
CLASS 2 : Unknown
CLASS 3 : Unknown
CLASS 4 : Unknown
CLASS 5 : Unknown

TOTAL RECOVERABLE : Unknown
ANNUAL RECOVERABLE : Unknown
TOTAL VOLUME : Unknown

=======PROCESSED MATERIAL=======

USC NUMBER : 0 MOISTURE CONTENT NO : n/a
- CLASS : n/a - RESULTS: n/a
SIZE ANALYSIS NO : n/a GRAVEL (%): n/a SAND (%): n/a FINES (%): n/a D-50 (um): n/a
- OVERSIZE (%) : n/a PETROGRAHIC ANALYSIS-NO. OF TESTS: 0 RESULTS: n/a
OTHER TESTS (see DATA DICTIONARY): n/a
MATERIAL QUANTITY (All in cubic metres)

CLASS 1 : Unknown
CLASS 2 : Unknown
CLASS 3 : Unknown
CLASS 4 : Unknown
CLASS 5 : Unknown

TOTAL RECOVERABLE : Unknown
ANNUAL RECOVERABLE : Unknown
TOTAL VOLUME : Unknown

eba

GRANULAR RESOURCE INVENTORY
ROSS RIVER RESOURCE MANAGEMENT AREA, YUKON
SOURCE CATALOGUE DATA SHEET

========== PART A: LOCATION AND STATUS ==========

SOURCE NUMBER : 04-02846R STUDY NO. : INAC77ROSS01
SOURCE REFERENCE : n/a STUDY LIST : n/a
STUDY REFERENCE: n/a
NTS MAP REFERENCE : 105 G/11 DIGITIZ NO. : MAP SCALE : 1:50000
UTM ZONE-EASTING : 9-373500 LOCATION : 3.6 km South of Mink Creek
UTM NORTHING : 6843800 KILOMETRE POST : 284.6
CENTRE LATITUDE : 0 CENTRE LONGITUDE: 0
LOCAL NAMES(S) : n/a
OFFSET DIRECTION : Right OFFSET DISTANCE(M): Adjacent
CORRIDOR NO./NAME : #4 Robert Campbell Highway
SOURCE ACCESS : Good
ACCESS DISTANCE (m) : Unknown CONDITION : Unknown
AREA (ha) : Unknown SITE SCALE: 1:0 DIGITIZ NO:
LAND TENURE : Unknown STATUS : Active
STUDY PRIORITY : High
PAST USE - SOURCE : Borrow STOCKPILE - TYPE: Clay
PERFORMANCE RATING : Unknown - QUANTITY: Unknown
EXCAVATED VOLUME FOR HIGHWAY (cu. m.): Unknown EXCAVATED VOLUME FOR PIPELINE (cu. m.): Unknown

========== PART B: SOURCE INVESTIGATION AND DESCRIPTIVE INFORMATION ==========

INVESTIGATION LEVEL : Reconnaissance LAST INVEST. DATE : 1977
GEOPHYSICAL DATA : Unknown TEST HOLE DENSITY (#/ha) : 0
BOREHOLES - NUMBER : 0 TESTPITS - NUMBER : 0 EXPOSURES - NUMBER : 0
- DEPTH (m): n/a - DEPTH (m): n/a - DEPTH (m) : n/a
DATA QUALITY : n/a SOURCE TOPOGRAPHY : Unknown
SLOPE : Moderate Slope AREA DRAINAGE : Unknown
SOURCE VEGETATION : Heavy Spruce
PERMAFROST FEATURES : Unknown DESC DATE:
ACTIVE LAYER (m) : Unknown GENERIC ORIGIN : Unknown
LANDFORMS : Unknown UNDERBURDEN : Unknown
GRANULAR - TYPE : Unknown OVERBURDEN - TYPE : Unknown
- THICKNESS (m) : Unknown - THICKNESS (m): Unknown
DEVELOP. CONSTRAINT : Unknown DEVELOP. POTENTIAL : Unknown

========== PART C: TEST RESULTS AND MATERIAL QUANTITY ==========

=======NATURAL MATERIAL=======

USC NUMBER : 0 MOISTURE CONTENT NO : 0
- CLASS : n/a - RESULTS: n/a
SIZE ANALYSIS NO : n/a GRAVEL (%): n/a SAND (%): n/a FINES (%): n/a D-50 (um): n/a
- OVERSIZE (%) : n/a PETROGRAHIC ANALYSIS-NO. OF TESTS: 0 RESULTS: n/a
OTHER TESTS (see DATA DICTIONARY): n/a
MATERIAL QUANTITY (All in cubic metres) CLASS 1 : Unknown
CLASS 2 : Unknown
TOTAL RECOVERABLE : Unknown CLASS 3 : Unknown
ANNUAL RECOVERABLE : Unknown CLASS 4 : Unknown
TOTAL VOLUME : Unknown CLASS 5 : Unknown

=======PROCESSED MATERIAL=======

USC NUMBER : 0 MOISTURE CONTENT NO : n/a
- CLASS : n/a - RESULTS: n/a
SIZE ANALYSIS NO : n/a GRAVEL (%): n/a SAND (%): n/a FINES (%): n/a D-50 (um): n/a
- OVERSIZE (%) : n/a PETROGRAHIC ANALYSIS-NO. OF TESTS: 0 RESULTS: n/a
OTHER TESTS (see DATA DICTIONARY): n/a
MATERIAL QUANTITY (All in cubic metres) CLASS 1 : Unknown
CLASS 2 : Unknown
TOTAL RECOVERABLE : Unknown CLASS 3 : Unknown
ANNUAL RECOVERABLE : Unknown CLASS 4 : Unknown
TOTAL VOLUME : Unknown CLASS 5 : Unknown

GRANULAR RESOURCE INVENTORY
ROSS RIVER RESOURCE MANAGEMENT AREA, YUKON
SOURCE CATALOGUE DATA SHEET

========== PART A: LOCATION AND STATUS ==========

SOURCE NUMBER : 04-02848R STUDY NO. : INAC77ROSS01
SOURCE REFERENCE : n/a STUDY LIST : n/a
STUDY REFERENCE: n/a
NTS MAP REFERENCE : 105 G/11 DIGITIZ NO. : MAP SCALE : 1:50000
UTM ZONE-EASTING : 9-373350 LOCATION : 3.4 km South of Mink Creek
UTM NORTHING : 6843850 KILOMETRE POST : 284.8
CENTRE LATITUDE : 0 CENTRE LONGITUDE: 0
LOCAL NAMES(S) : n/a
OFFSET DIRECTION : Right OFFSET DISTANCE(M): Adjacent
CORRIDOR NO./NAME : #4 Robert Campbell Highway
SOURCE ACCESS : None
ACCESS DISTANCE (m) : Unknown CONDITION : Unknown
AREA (ha) : Unknown SITE SCALE: 1:0 DIGITIZ NO:
LAND TENURE : Unknown STATUS : Inactive
STUDY PRIORITY : High
PAST USE - SOURCE : Borrow STOCKPILE - TYPE: Silty Sandy Gravel
PERFORMANCE RATING : Unknown - QUANTITY: Unknown
EXCAVATED VOLUME FOR HIGHWAY (cu. m.): Unknown EXCAVATED VOLUME FOR PIPELINE (cu. m.): Unknown

========== PART B: SOURCE INVESTIGATION AND DESCRIPTIVE INFORMATION ==========

INVESTIGATION LEVEL : Reconnaissance LAST INVEST. DATE : 1977
GEOPHYSICAL DATA : Unknown TEST HOLE DENSITY (#/ha) : 0
BOREHOLES - NUMBER : 0 TESTPITS - NUMBER : 0 EXPOSURES - NUMBER : 0
- DEPTH (m): n/a - DEPTH (m): n/a - DEPTH (m) : n/a
DATA QUALITY : n/a SOURCE TOPOGRAPHY : Unknown
SLOPE : Steep Sidehill AREA DRAINAGE : Unknown
SOURCE VEGETATION : Heavy Spruce, Poplar
PERMAFROST FEATURES : Unknown DESC DATE:
ACTIVE LAYER (m) : Unknown GENERIC ORIGIN : Unknown
LANDFORMS : Unknown UNDERBURDEN : Unknown
GRANULAR - TYPE : Unknown OVERBURDEN - TYPE : Unknown
- THICKNESS (m) : Unknown - THICKNESS (m): Unknown
DEVELOP. CONSTRAINT : Unknown DEVELOP. POTENTIAL : Unknown

========== PART C: TEST RESULTS AND MATERIAL QUANTITY ==========

=======NATURAL MATERIAL=======

USC NUMBER : 0 MOISTURE CONTENT NO : 0
- CLASS : n/a - RESULTS: n/a
SIZE ANALYSIS NO : n/a GRAVEL (%): n/a SAND (%): n/a FINES (%): n/a D-50 (um): n/a
- OVERSIZE (%) : n/a PETROGRAHIC ANALYSIS-NO. OF TESTS: 0 RESULTS: n/a
OTHER TESTS (see DATA DICTIONARY): n/a
MATERIAL QUANTITY (All in cubic metres)

CLASS 1 : Unknown
CLASS 2 : Unknown
CLASS 3 : Unknown
CLASS 4 : Unknown
CLASS 5 : Unknown

TOTAL RECOVERABLE : Unknown
ANNUAL RECOVERABLE : Unknown
TOTAL VOLUME : Unknown

=======PROCESSED MATERIAL=======

USC NUMBER : 0 MOISTURE CONTENT NO : n/a
- CLASS : n/a - RESULTS: n/a
SIZE ANALYSIS NO : n/a GRAVEL (%): n/a SAND (%): n/a FINES (%): n/a D-50 (um): n/a
- OVERSIZE (%) : n/a PETROGRAHIC ANALYSIS-NO. OF TESTS: 0 RESULTS: n/a
OTHER TESTS (see DATA DICTIONARY): n/a
MATERIAL QUANTITY (All in cubic metres)

CLASS 1 : Unknown
CLASS 2 : Unknown
CLASS 3 : Unknown
CLASS 4 : Unknown
CLASS 5 : Unknown

TOTAL RECOVERABLE : Unknown
ANNUAL RECOVERABLE : Unknown
TOTAL VOLUME : Unknown

eba

GRANULAR RESOURCE INVENTORY
ROSS RIVER RESOURCE MANAGEMENT AREA, YUKON
SOURCE CATALOGUE DATA SHEET

========== PART A: LOCATION AND STATUS ==========

SOURCE NUMBER : 04-02853R STUDY NO. : INAC77ROSS01
SOURCE REFERENCE : n/a STUDY LIST : n/a
STUDY REFERENCE: n/a
NTS MAP REFERENCE : 105 G/11 DIGITIZ NO. : MAP SCALE : 1:50000
UTM ZONE-EASTING : 9-372850 LOCATION : 2.9 km South of Mink Creek
UTM NORTHING : 6843900 KILOMETRE POST : 285.3
CENTRE LATITUDE : 0 CENTRE LONGITUDE: 0
LOCAL NAMES(S) : n/a
OFFSET DIRECTION : Right OFFSET DISTANCE(M): 81 m
CORRIDOR NO./NAME : #4 Robert Campbell Highway
SOURCE ACCESS : None
ACCESS DISTANCE (m) : Unknown CONDITION : Unknown
AREA (ha) : Unknown SITE SCALE: 1:0 DIGITIZ NO:
LAND TENURE : Unknown STATUS : Inactive
STUDY PRIORITY : High
PAST USE - SOURCE : Borrow STOCKPILE - TYPE: Silty Sandy Gravel
PERFORMANCE RATING : Unknown - QUANTITY: Unknown
EXCAVATED VOLUME FOR HIGHWAY (cu. m.): Unknown EXCAVATED VOLUME FOR PIPELINE (cu. m.): Unknown

========== PART B: SOURCE INVESTIGATION AND DESCRIPTIVE INFORMATION ==========

INVESTIGATION LEVEL : Reconnaissance LAST INVEST. DATE : 1977
GEOPHYSICAL DATA : Unknown TEST HOLE DENSITY (#/ha) : 0
BOREHOLES - NUMBER : 0 TESTPITS - NUMBER : 0 EXPOSURES - NUMBER : 0
- DEPTH (m): n/a - DEPTH (m): n/a - DEPTH (m) : n/a
DATA QUALITY : n/a SOURCE TOPOGRAPHY : Unknown
SLOPE : Gentle Slope AREA DRAINAGE : Unknown
SOURCE VEGETATION : Heavy Spruce
PERMAFROST FEATURES : Unknown DESC DATE:
ACTIVE LAYER (m) : Unknown GENERIC ORIGIN : Unknown
LANDFORMS : Unknown UNDERBURDEN : Unknown
GRANULAR - TYPE : Unknown OVERBURDEN - TYPE : Unknown
- THICKNESS (m) : Unknown - THICKNESS (m): Unknown
DEVELOP. CONSTRAINT : Unknown DEVELOP. POTENTIAL : Unknown

========== PART C: TEST RESULTS AND MATERIAL QUANTITY ==========

=======NATURAL MATERIAL=======

USC NUMBER : 0 MOISTURE CONTENT NO : 0
- CLASS : n/a - RESULTS: n/a
SIZE ANALYSIS NO : n/a GRAVEL (%): n/a SAND (%): n/a FINES (%): n/a D-50 (um): n/a
- OVERSIZE (%) : n/a PETROGRAHIC ANALYSIS-NO. OF TESTS: 0 RESULTS: n/a
OTHER TESTS (see DATA DICTIONARY): n/a
MATERIAL QUANTITY (All in cubic metres)

TOTAL RECOVERABLE : Unknown
ANNUAL RECOVERABLE : Unknown
TOTAL VOLUME : Unknown

CLASS 1 : Unknown
CLASS 2 : Unknown
CLASS 3 : Unknown
CLASS 4 : Unknown
CLASS 5 : Unknown

=======PROCESSED MATERIAL=======

USC NUMBER : 0 MOISTURE CONTENT NO : n/a
- CLASS : n/a - RESULTS: n/a
SIZE ANALYSIS NO : n/a GRAVEL (%): n/a SAND (%): n/a FINES (%): n/a D-50 (um): n/a
- OVERSIZE (%) : n/a PETROGRAHIC ANALYSIS-NO. OF TESTS: 0 RESULTS: n/a
OTHER TESTS (see DATA DICTIONARY): n/a
MATERIAL QUANTITY (All in cubic metres)

TOTAL RECOVERABLE : Unknown
ANNUAL RECOVERABLE : Unknown
TOTAL VOLUME : Unknown

CLASS 1 : Unknown
CLASS 2 : Unknown
CLASS 3 : Unknown
CLASS 4 : Unknown
CLASS 5 : Unknown

GRANULAR RESOURCE INVENTORY
ROSS RIVER RESOURCE MANAGEMENT AREA, YUKON
SOURCE CATALOGUE DATA SHEET

========== PART A: LOCATION AND STATUS ==========

SOURCE NUMBER : 04-02859R STUDY NO. : INAC77ROSS01
SOURCE REFERENCE : n/a STUDY LIST : n/a
STUDY REFERENCE: n/a
NTS MAP REFERENCE : 105 G/11 DIGITIZ NO. : MAP SCALE : 1:50000
UTM ZONE-EASTING : 9-372100 LOCATION : 2.3 km South of Mink Creek
UTM NORTHING : 6843800 KILOMETRE POST : 285.9
CENTRE LATITUDE : 0 CENTRE LONGITUDE: 0
LOCAL NAMES(S) : n/a
OFFSET DIRECTION : Right OFFSET DISTANCE(M): Adjacent
CORRIDOR NO./NAME : #4 Robert Campbell Highway
SOURCE ACCESS : Good
ACCESS DISTANCE (m) : Unknown CONDITION : Unknown
AREA (ha) : Unknown SITE SCALE: 1:0 DIGITIZ NO:
LAND TENURE : Unknown STATUS : Active
STUDY PRIORITY : High
PAST USE - SOURCE : Borrow STOCKPILE - TYPE: Silt, Silty Sandy Gravel
PERFORMANCE RATING : Unknown - QUANTITY: Unknown
EXCAVATED VOLUME FOR HIGHWAY (cu. m.): Unknown EXCAVATED VOLUME FOR PIPELINE (cu. m.): Unknown

========== PART B: SOURCE INVESTIGATION AND DESCRIPTIVE INFORMATION ==========

INVESTIGATION LEVEL : Reconnaissance LAST INVEST. DATE : 1977
GEOPHYSICAL DATA : Unknown TEST HOLE DENSITY (#/ha) : 0
BOREHOLES - NUMBER : 0 TESTPITS - NUMBER : 0 EXPOSURES - NUMBER : 0
- DEPTH (m): n/a - DEPTH (m): n/a - DEPTH (m) : n/a
DATA QUALITY : n/a SOURCE TOPOGRAPHY : Unknown
SLOPE : Side of Small Knoll AREA DRAINAGE : Unknown
SOURCE VEGETATION : Heavy Spruce
PERMAFROST FEATURES : Unknown DESC DATE:
ACTIVE LAYER (m) : Unknown GENERIC ORIGIN : Unknown
LANDFORMS : Unknown UNDERBURDEN : Unknown
GRANULAR - TYPE : Unknown OVERBURDEN - TYPE : Unknown
- THICKNESS (m) : Unknown - THICKNESS (m): Unknown
DEVELOP. CONSTRAINT : Unknown DEVELOP. POTENTIAL : Unknown

========== PART C: TEST RESULTS AND MATERIAL QUANTITY ==========

=======NATURAL MATERIAL=======

USC NUMBER : 0 MOISTURE CONTENT NO : 0
- CLASS : n/a - RESULTS: n/a
SIZE ANALYSIS NO : n/a GRAVEL (%): n/a SAND (%): n/a FINES (%): n/a D-50 (um): n/a
- OVERSIZE (%) : n/a PETROGRAHIC ANALYSIS-NO. OF TESTS: 0 RESULTS: n/a
OTHER TESTS (see DATA DICTIONARY): n/a
MATERIAL QUANTITY (All in cubic metres)

CLASS 1 : Unknown
CLASS 2 : Unknown
CLASS 3 : Unknown
CLASS 4 : Unknown
CLASS 5 : Unknown

TOTAL RECOVERABLE : Unknown
ANNUAL RECOVERABLE : Unknown
TOTAL VOLUME : Unknown

=======PROCESSED MATERIAL=======

USC NUMBER : 0 MOISTURE CONTENT NO : n/a
- CLASS : n/a - RESULTS: n/a
SIZE ANALYSIS NO : n/a GRAVEL (%): n/a SAND (%): n/a FINES (%): n/a D-50 (um): n/a
- OVERSIZE (%) : n/a PETROGRAHIC ANALYSIS-NO. OF TESTS: 0 RESULTS: n/a
OTHER TESTS (see DATA DICTIONARY): n/a
MATERIAL QUANTITY (All in cubic metres)

CLASS 1 : Unknown
CLASS 2 : Unknown
CLASS 3 : Unknown
CLASS 4 : Unknown
CLASS 5 : Unknown

TOTAL RECOVERABLE : Unknown
ANNUAL RECOVERABLE : Unknown
TOTAL VOLUME : Unknown

eba

GRANULAR RESOURCE INVENTORY
ROSS RIVER RESOURCE MANAGEMENT AREA, YUKON
SOURCE CATALOGUE DATA SHEET

PART A: LOCATION AND STATUS

SOURCE NUMBER : 04-02869L
STUDY NO. : INAC77ROSS01
SOURCE REFERENCE : n/a
STUDY LIST : n/a
STUDY REFERENCE: n/a
NTS MAP REFERENCE : 105 G/11
DIGITIZ NO. :
MAP SCALE : 1:50000
UTM ZONE-EASTING : 9-371350
LOCATION : 1.3 km South of Mink Creek
UTM NORTHING : 6843700
KILOMETRE POST : 286.9
CENTRE LATITUDE : 0
CENTRE LONGITUDE: 0
LOCAL NAMES(S) : n/a
OFFSET DIRECTION : Left
OFFSET DISTANCE(M): Adjacent
CORRIDOR NO./NAME : #4 Robert Campbell Highway
SOURCE ACCESS : None
ACCESS DISTANCE (m) : Unknown
CONDITION : Unknown
AREA (ha) : Unknown
SITE SCALE: 1:0
DIGITIZ NO:
LAND TENURE : Unknown
STATUS : Inactive
STUDY PRIORITY : High
PAST USE - SOURCE : Borrow
STOCKPILE - TYPE: Silty Sandy Gravel
PERFORMANCE RATING : Unknown
- QUANTITY: Unknown
EXCAVATED VOLUME FOR HIGHWAY (cu. m.): Unknown
EXCAVATED VOLUME FOR PIPELINE (cu. m.): Unknown

PART B: SOURCE INVESTIGATION AND DESCRIPTIVE INFORMATION

INVESTIGATION LEVEL : Reconnaissance
LAST INVEST. DATE : 1977
GEOPHYSICAL DATA : Unknown
TEST HOLE DENSITY (#/ha) : 0
BOREHOLES - NUMBER : 0
TESTPITS - NUMBER : 0
EXPOSURES - NUMBER : 0
- DEPTH (m): n/a
- DEPTH (m): n/a
- DEPTH (m) : n/a
DATA QUALITY : n/a
SOURCE TOPOGRAPHY : Unknown
SLOPE : Gentle Slope
AREA DRAINAGE : Unknown
SOURCE VEGETATION : Heavy Spruce
PERMAFROST FEATURES : Unknown
DESC DATE:
ACTIVE LAYER (m) : Unknown
GENERIC ORIGIN : Unknown
LANDFORMS : Unknown
UNDERBURDEN : Unknown
GRANULAR - TYPE : Unknown
OVERBURDEN - TYPE : Unknown
- THICKNESS (m) : Unknown
- THICKNESS (m): Unknown
DEVELOP. CONSTRAINT : Unknown
DEVELOP. POTENTIAL : Unknown

PART C: TEST RESULTS AND MATERIAL QUANTITY

NATURAL MATERIAL

USC NUMBER : 0
MOISTURE CONTENT NO : 0
- CLASS : n/a
- RESULTS: n/a
SIZE ANALYSIS NO : n/a
GRAVEL (%): n/a
SAND (%): n/a
FINES (%): n/a
D-50 (um): n/a
- OVERSIZE (%) : n/a
PETROGRAHIC ANALYSIS-NO. OF TESTS: 0
RESULTS: n/a
OTHER TESTS (see DATA DICTIONARY): n/a
MATERIAL QUANTITY (All in cubic metres)
CLASS 1 : Unknown
CLASS 2 : Unknown
TOTAL RECOVERABLE : Unknown
CLASS 3 : Unknown
ANNUAL RECOVERABLE : Unknown
CLASS 4 : Unknown
TOTAL VOLUME : Unknown
CLASS 5 : Unknown

PROCESSED MATERIAL

USC NUMBER : 0
MOISTURE CONTENT NO : n/a
- CLASS : n/a
- RESULTS: n/a
SIZE ANALYSIS NO : n/a
GRAVEL (%): n/a
SAND (%): n/a
FINES (%): n/a
D-50 (um): n/a
- OVERSIZE (%) : n/a
PETROGRAHIC ANALYSIS-NO. OF TESTS: 0
RESULTS: n/a
OTHER TESTS (see DATA DICTIONARY): n/a
MATERIAL QUANTITY (All in cubic metres)
CLASS 1 : Unknown
CLASS 2 : Unknown
TOTAL RECOVERABLE : Unknown
CLASS 3 : Unknown
ANNUAL RECOVERABLE : Unknown
CLASS 4 : Unknown
TOTAL VOLUME : Unknown
CLASS 5 : Unknown

GRANULAR RESOURCE INVENTORY
ROSS RIVER RESOURCE MANAGEMENT AREA, YUKON
SOURCE CATALOGUE DATA SHEET

========== PART A: LOCATION AND STATUS ==========

SOURCE NUMBER : 04-02877L STUDY NO. : INAC77ROSS01
SOURCE REFERENCE : n/a STUDY LIST : n/a
STUDY REFERENCE: n/a
NTS MAP REFERENCE : 105 G/11 DIGITIZ NO. : MAP SCALE : 1:50000
UTM ZONE-EASTING : 9-370400 LOCATION : 0.5 km South of Mink Creek
UTM NORTHING : 6843750 KILOMETRE POST : 287.7
CENTRE LATITUDE : 0 CENTRE LONGITUDE: 0
LOCAL NAMES(S) : n/a
OFFSET DIRECTION : Left OFFSET DISTANCE(M): Adjacent
CORRIDOR NO./NAME : #4 Robert Campbell Highway
SOURCE ACCESS : None
ACCESS DISTANCE (m) : Unknown CONDITION : Unknown
AREA (ha) : Unknown SITE SCALE: 1:0 DIGITIZ NO:
LAND TENURE : Unknown STATUS : Inactive
STUDY PRIORITY : High
PAST USE - SOURCE : Borrow STOCKPILE - TYPE: Silty Sandy Gravel
PERFORMANCE RATING : Unknown - QUANTITY: Unknown
EXCAVATED VOLUME FOR HIGHWAY (cu. m.): Unknown EXCAVATED VOLUME FOR PIPELINE (cu. m.): Unknown

========== PART B: SOURCE INVESTIGATION AND DESCRIPTIVE INFORMATION ==========

INVESTIGATION LEVEL : Reconnaissance LAST INVEST. DATE : 1977
GEOPHYSICAL DATA : Unknown TEST HOLE DENSITY (#/ha) : 0
BOREHOLES - NUMBER : 0 TESTPITS - NUMBER : 0 EXPOSURES - NUMBER : 0
- DEPTH (m): n/a - DEPTH (m): n/a - DEPTH (m) : n/a
DATA QUALITY : n/a SOURCE TOPOGRAPHY : Unknown
SLOPE : Flat AREA DRAINAGE : Unknown
SOURCE VEGETATION : Heavy Spruce
PERMAFROST FEATURES : Unknown DESC DATE:
ACTIVE LAYER (m) : Unknown GENERIC ORIGIN : Unknown
LANDFORMS : Unknown UNDERBURDEN : Unknown
GRANULAR - TYPE : Unknown OVERBURDEN - TYPE : Unknown
- THICKNESS (m) : Unknown - THICKNESS (m): Unknown
DEVELOP. CONSTRAINT : Unknown DEVELOP. POTENTIAL : Unknown

========== PART C: TEST RESULTS AND MATERIAL QUANTITY ==========

=======NATURAL MATERIAL=======

USC NUMBER : 0 MOISTURE CONTENT NO : 0
- CLASS : n/a - RESULTS: n/a
SIZE ANALYSIS NO : n/a GRAVEL (%): n/a SAND (%): n/a FINES (%): n/a D-50 (um): n/a
- OVERSIZE (%) : n/a PETROGRAHIC ANALYSIS-NO. OF TESTS: 0 RESULTS: n/a
OTHER TESTS (see DATA DICTIONARY): n/a
MATERIAL QUANTITY (All in cubic metres) CLASS 1 : Unknown
CLASS 2 : Unknown
TOTAL RECOVERABLE : Unknown CLASS 3 : Unknown
ANNUAL RECOVERABLE : Unknown CLASS 4 : Unknown
TOTAL VOLUME : Unknown CLASS 5 : Unknown

=======PROCESSED MATERIAL=======

USC NUMBER : 0 MOISTURE CONTENT NO : n/a
- CLASS : n/a - RESULTS: n/a
SIZE ANALYSIS NO : n/a GRAVEL (%): n/a SAND (%): n/a FINES (%): n/a D-50 (um): n/a
- OVERSIZE (%) : n/a PETROGRAHIC ANALYSIS-NO. OF TESTS: 0 RESULTS: n/a
OTHER TESTS (see DATA DICTIONARY): n/a
MATERIAL QUANTITY (All in cubic metres) CLASS 1 : Unknown
CLASS 2 : Unknown
TOTAL RECOVERABLE : Unknown CLASS 3 : Unknown
ANNUAL RECOVERABLE : Unknown CLASS 4 : Unknown
TOTAL VOLUME : Unknown CLASS 5 : Unknown

GRANULAR RESOURCE INVENTORY
ROSS RIVER RESOURCE MANAGEMENT AREA, YUKON
SOURCE CATALOGUE DATA SHEET

PART A: LOCATION AND STATUS

SOURCE NUMBER : 04-02884L
STUDY NO. : INAC77ROSS01
SOURCE REFERENCE : n/a
STUDY LIST : n/a
STUDY REFERENCE: n/a
NTS MAP REFERENCE : 105 G/11
DIGITIZ NO. :
MAP SCALE : 1:50000
UTM ZONE-EASTING : 9-369900
LOCATION : 0.2 km North of Mink Creek
UTM NORTHING : 6843950
KILOMETRE POST : 288.4
CENTRE LATITUDE : 0
CENTRE LONGITUDE: 0
LOCAL NAMES(S) : n/a
OFFSET DIRECTION : Left
OFFSET DISTANCE(M): Adjacent
CORRIDOR NO./NAME : #4 Robert Campbell Highway
SOURCE ACCESS : Poor
ACCESS DISTANCE (m) : Unknown
CONDITION : Unknown
AREA (ha) : Unknown
SITE SCALE: 1:0
DIGITIZ NO:
LAND TENURE : Unknown
STATUS : Inactive
STUDY PRIORITY : High
PAST USE - SOURCE : Borrow
STOCKPILE - TYPE: Silty Gravel
PERFORMANCE RATING : Unknown
- QUANTITY: Unknown
EXCAVATED VOLUME FOR HIGHWAY (cu. m.): Unknown
EXCAVATED VOLUME FOR PIPELINE (cu. m.): Unknown

PART B: SOURCE INVESTIGATION AND DESCRIPTIVE INFORMATION

INVESTIGATION LEVEL : Reconnaissance
LAST INVEST. DATE : 1977
GEOPHYSICAL DATA : Unknown
TEST HOLE DENSITY (#/ha) : 0
BOREHOLES - NUMBER : 0
TESTPITS - NUMBER : 0
EXPOSURES - NUMBER : 0
- DEPTH (m): n/a
- DEPTH (m): n/a
- DEPTH (m) : n/a
DATA QUALITY : n/a
SOURCE TOPOGRAPHY : Unknown
SLOPE : Gentle Slope
AREA DRAINAGE : Unknown
SOURCE VEGETATION : Heavy Spruce
PERMAFROST FEATURES : Unknown
DESC DATE:
ACTIVE LAYER (m) : Unknown
GENERIC ORIGIN : Unknown
LANDFORMS : Unknown
UNDERBURDEN : Unknown
GRANULAR - TYPE : Unknown
OVERBURDEN - TYPE : Unknown
- THICKNESS (m) : Unknown
- THICKNESS (m): Unknown
DEVELOP. CONSTRAINT : Unknown
DEVELOP. POTENTIAL : Unknown

PART C: TEST RESULTS AND MATERIAL QUANTITY

NATURAL MATERIAL

USC NUMBER : 0
MOISTURE CONTENT NO : 0
- CLASS : n/a
- RESULTS: n/a
SIZE ANALYSIS NO : n/a
GRAVEL (%): n/a
SAND (%): n/a
FINES (%): n/a
D-50 (um): n/a
- OVERSIZE (%) : n/a
PETROGRAHIC ANALYSIS-NO. OF TESTS: 0
RESULTS: n/a
OTHER TESTS (see DATA DICTIONARY): n/a
MATERIAL QUANTITY (All in cubic metres)
CLASS 1 : Unknown
CLASS 2 : Unknown
TOTAL RECOVERABLE : Unknown
CLASS 3 : Unknown
ANNUAL RECOVERABLE : Unknown
CLASS 4 : Unknown
TOTAL VOLUME : Unknown
CLASS 5 : Unknown

PROCESSED MATERIAL

USC NUMBER : 0
MOISTURE CONTENT NO : n/a
- CLASS : n/a
- RESULTS: n/a
SIZE ANALYSIS NO : n/a
GRAVEL (%): n/a
SAND (%): n/a
FINES (%): n/a
D-50 (um): n/a
- OVERSIZE (%) : n/a
PETROGRAHIC ANALYSIS-NO. OF TESTS: 0
RESULTS: n/a
OTHER TESTS (see DATA DICTIONARY): n/a
MATERIAL QUANTITY (All in cubic metres)
CLASS 1 : Unknown
CLASS 2 : Unknown
TOTAL RECOVERABLE : Unknown
CLASS 3 : Unknown
ANNUAL RECOVERABLE : Unknown
CLASS 4 : Unknown
TOTAL VOLUME : Unknown
CLASS 5 : Unknown

GRANULAR RESOURCE INVENTORY
ROSS RIVER RESOURCE MANAGEMENT AREA, YUKON
SOURCE CATALOGUE DATA SHEET

========== PART A: LOCATION AND STATUS ==========

SOURCE NUMBER : 04-02888L STUDY NO. : INAC77ROSS01
SOURCE REFERENCE : n/a STUDY LIST : n/a
STUDY REFERENCE: n/a
NTS MAP REFERENCE : 105 G/11 DIGITIZ NO. : MAP SCALE : 1:50000
UTM ZONE-EASTING : 9-369550 LOCATION : 0.6 km North of Mink Creek
UTM NORTHING : 6844200 KILOMETRE POST : 288.8
CENTRE LATITUDE : 0 CENTRE LONGITUDE: 0
LOCAL NAMES(S) : n/a
OFFSET DIRECTION : Left OFFSET DISTANCE(M): Adjacent
CORRIDOR NO./NAME : #4 Robert Campbell Highway
SOURCE ACCESS : None
ACCESS DISTANCE (m) : Unknown CONDITION : Unknown
AREA (ha) : Unknown SITE SCALE: 1:0 DIGITIZ NO:
LAND TENURE : Unknown STATUS : Inactive
STUDY PRIORITY : High
PAST USE - SOURCE : Borrow STOCKPILE - TYPE: Silty Sandy Gravel
PERFORMANCE RATING : Unknown - QUANTITY: Unknown
EXCAVATED VOLUME FOR HIGHWAY (cu. m.): Unknown EXCAVATED VOLUME FOR PIPELINE (cu. m.): Unknown

========== PART B: SOURCE INVESTIGATION AND DESCRIPTIVE INFORMATION ==========

INVESTIGATION LEVEL : Reconnaissance LAST INVEST. DATE : 1977
GEOPHYSICAL DATA : Unknown TEST HOLE DENSITY (#/ha) : 0
BOREHOLES - NUMBER : 0 TESTPITS - NUMBER : 0 EXPOSURES - NUMBER : 0
- DEPTH (m): n/a - DEPTH (m): n/a - DEPTH (m) : n/a
DATA QUALITY : n/a SOURCE TOPOGRAPHY : Unknown
SLOPE : Moderate Slope AREA DRAINAGE : Unknown
SOURCE VEGETATION : Heavy Small Spruce
PERMAFROST FEATURES : Unknown DESC DATE:
ACTIVE LAYER (m) : Unknown GENERIC ORIGIN : Unknown
LANDFORMS : Unknown UNDERBURDEN : Unknown
GRANULAR - TYPE : Unknown OVERBURDEN - TYPE : Unknown
- THICKNESS (m) : Unknown - THICKNESS (m): Unknown
DEVELOP. CONSTRAINT : Unknown DEVELOP. POTENTIAL : Unknown

========== PART C: TEST RESULTS AND MATERIAL QUANTITY ==========

=======NATURAL MATERIAL=======

USC NUMBER : 0 MOISTURE CONTENT NO : 0
- CLASS : n/a - RESULTS: n/a
SIZE ANALYSIS NO : n/a GRAVEL (%): n/a SAND (%): n/a FINES (%): n/a D-50 (um): n/a
- OVERSIZE (%) : n/a PETROGRAHIC ANALYSIS-NO. OF TESTS: 0 RESULTS: n/a
OTHER TESTS (see DATA DICTIONARY): n/a
MATERIAL QUANTITY (All in cubic metres) CLASS 1 : Unknown
CLASS 2 : Unknown
TOTAL RECOVERABLE : Unknown CLASS 3 : Unknown
ANNUAL RECOVERABLE : Unknown CLASS 4 : Unknown
TOTAL VOLUME : Unknown CLASS 5 : Unknown

=======PROCESSED MATERIAL=======

USC NUMBER : 0 MOISTURE CONTENT NO : n/a
- CLASS : n/a - RESULTS: n/a
SIZE ANALYSIS NO : n/a GRAVEL (%): n/a SAND (%): n/a FINES (%): n/a D-50 (um): n/a
- OVERSIZE (%) : n/a PETROGRAHIC ANALYSIS-NO. OF TESTS: 0 RESULTS: n/a
OTHER TESTS (see DATA DICTIONARY): n/a
MATERIAL QUANTITY (All in cubic metres) CLASS 1 : Unknown
CLASS 2 : Unknown
TOTAL RECOVERABLE : Unknown CLASS 3 : Unknown
ANNUAL RECOVERABLE : Unknown CLASS 4 : Unknown
TOTAL VOLUME : Unknown CLASS 5 : Unknown

eba

GRANULAR RESOURCE INVENTORY
ROSS RIVER RESOURCE MANAGEMENT AREA, YUKON
SOURCE CATALOGUE DATA SHEET

========== PART A: LOCATION AND STATUS ==========

SOURCE NUMBER : 04-02893L STUDY NO. : INAC77ROSS01
SOURCE REFERENCE : n/a STUDY LIST : n/a
STUDY REFERENCE: n/a
NTS MAP REFERENCE : 105 G/11 DIGITIZ NO. : MAP SCALE : 1:50000
UTM ZONE-EASTING : 9-369250 LOCATION : 1.1 km North of Mink Creek
UTM NORTHING : 6844500 KILOMETRE POST : 289.3
CENTRE LATITUDE : 0 CENTRE LONGITUDE: 0
LOCAL NAMES($) : n/a
OFFSET DIRECTION : Left OFFSET DISTANCE(M): Adjacent
CORRIDOR NO./NAME : #4 Robert Campbell Highway
SOURCE ACCESS : None
ACCESS DISTANCE (m) : Unknown CONDITION : Unknown
AREA (ha) : Unknown SITE SCALE: 1:0 DIGITIZ NO:
LAND TENURE : Unknown STATUS : Inactive
STUDY PRIORITY : High
PAST USE - SOURCE : Borrow STOCKPILE - TYPE: Bouldery, Silty, Sandy Gravel
PERFORMANCE RATING : Unknown - QUANTITY: Unknown
EXCAVATED VOLUME FOR HIGHWAY (cu. m.): Unknown EXCAVATED VOLUME FOR PIPELINE (cu. m.): Unknown

========== PART B: SOURCE INVESTIGATION AND DESCRIPTIVE INFORMATION ==========

INVESTIGATION LEVEL : Reconnaissance LAST INVEST. DATE : 1977
GEOPHYSICAL DATA : Unknown TEST HOLE DENSITY (#/ha) : 0
BOREHOLES - NUMBER : 0 TESTPITS - NUMBER : 0 EXPOSURES - NUMBER : 0
- DEPTH (m): n/a - DEPTH (m): n/a - DEPTH (m) : n/a
DATA QUALITY : n/a SOURCE TOPOGRAPHY : Unknown
SLOPE : Gentle Slope AREA DRAINAGE : Unknown
SOURCE VEGETATION : Moderate Spruce, Poplar
PERMAFROST FEATURES : Unknown DESC DATE:
ACTIVE LAYER (m) : Unknown GENERIC ORIGIN : Unknown
LANDFORMS : Unknown UNDERBURDEN : Unknown
GRANULAR - TYPE : Unknown OVERBURDEN - TYPE : Unknown
- THICKNESS (m) : Unknown - THICKNESS (m): Unknown
DEVELOP. CONSTRAINT : Unknown DEVELOP. POTENTIAL : Unknown

========== PART C: TEST RESULTS AND MATERIAL QUANTITY ==========

=======NATURAL MATERIAL=======

USC NUMBER : 0 MOISTURE CONTENT NO : 0
- CLASS : n/a - RESULTS: n/a
SIZE ANALYSIS NO : n/a GRAVEL (%): n/a SAND (%): n/a FINES (%): n/a D-50 (um): n/a
- OVERSIZE (%) : n/a PETROGRAHIC ANALYSIS-NO. OF TESTS: 0 RESULTS: n/a
OTHER TESTS (see DATA DICTIONARY): n/a
MATERIAL QUANTITY (All in cubic metres) CLASS 1 : Unknown
CLASS 2 : Unknown
TOTAL RECOVERABLE : Unknown CLASS 3 : Unknown
ANNUAL RECOVERABLE : Unknown CLASS 4 : Unknown
TOTAL VOLUME : Unknown CLASS 5 : Unknown

=======PROCESSED MATERIAL=======

USC NUMBER : 0 MOISTURE CONTENT NO : n/a
- CLASS : n/a - RESULTS: n/a
SIZE ANALYSIS NO : n/a GRAVEL (%): n/a SAND (%): n/a FINES (%): n/a D-50 (um): n/a
- OVERSIZE (%) : n/a PETROGRAHIC ANALYSIS-NO. OF TESTS: 0 RESULTS: n/a
OTHER TESTS (see DATA DICTIONARY): n/a
MATERIAL QUANTITY (All in cubic metres) CLASS 1 : Unknown
CLASS 2 : Unknown
TOTAL RECOVERABLE : Unknown CLASS 3 : Unknown
ANNUAL RECOVERABLE : Unknown CLASS 4 : Unknown
TOTAL VOLUME : Unknown CLASS 5 : Unknown

GRANULAR RESOURCE INVENTORY
ROSS RIVER RESOURCE MANAGEMENT AREA, YUKON
SOURCE CATALOGUE DATA SHEET

========== PART A: LOCATION AND STATUS ==========

SOURCE NUMBER : 04-02900L STUDY NO. : INAC77ROSS01
SOURCE REFERENCE : n/a STUDY LIST : n/a
STUDY REFERENCE: n/a
NTS MAP REFERENCE : 105 G/11 DIGITIZ NO. : MAP SCALE : 1:50000
UTM ZONE-EASTING : 9-368800 LOCATION : 1.8 km North of Mink Creek
UTM NORTHING : 6844900 KILOMETRE POST : 290.0
CENTRE LATITUDE : 0 CENTRE LONGITUDE: 0
LOCAL NAMES($) : n/a
OFFSET DIRECTION : Left OFFSET DISTANCE(M): Adjacent
CORRIDOR NO./NAME : #4 Robert Campbell Highway
SOURCE ACCESS : Poor
ACCESS DISTANCE (m) : Unknown CONDITION : Unknown
AREA (ha) : Unknown SITE SCALE: 1:0 DIGITIZ NO:
LAND TENURE : Unknown STATUS : Inactive
STUDY PRIORITY : High
PAST USE - SOURCE : Borrow STOCKPILE - TYPE: Silty Sandy Gravel
PERFORMANCE RATING : Unknown - QUANTITY: Unknown
EXCAVATED VOLUME FOR HIGHWAY (cu. m.): Unknown EXCAVATED VOLUME FOR PIPELINE (cu. m.): Unknown

========== PART B: SOURCE INVESTIGATION AND DESCRIPTIVE INFORMATION ==========

INVESTIGATION LEVEL : Reconnaissance LAST INVEST. DATE : 1977
GEOPHYSICAL DATA : Unknown TEST HOLE DENSITY (#/ha) : 0
BOREHOLES - NUMBER : 0 TESTPITS - NUMBER : 0 EXPOSURES - NUMBER : 0
- DEPTH (m): n/a - DEPTH (m): n/a - DEPTH (m) : n/a
DATA QUALITY : n/a SOURCE TOPOGRAPHY : Unknown
SLOPE : Gentle Slope AREA DRAINAGE : Unknown
SOURCE VEGETATION : Heavy Spruce
PERMAFROST FEATURES : Unknown DESC DATE:
ACTIVE LAYER (m) : Unknown GENERIC ORIGIN : Unknown
LANDFORMS : Unknown UNDERBURDEN : Unknown
GRANULAR - TYPE : Unknown OVERBURDEN - TYPE : Unknown
- THICKNESS (m) : Unknown - THICKNESS (m): Unknown
DEVELOP. CONSTRAINT : Unknown DEVELOP. POTENTIAL : Unknown

========== PART C: TEST RESULTS AND MATERIAL QUANTITY ==========

=======NATURAL MATERIAL=======

USC NUMBER : 0 MOISTURE CONTENT NO : 0
- CLASS : n/a - RESULTS: n/a
SIZE ANALYSIS NO : n/a GRAVEL (%): n/a SAND (%): n/a FINES (%): n/a D-50 (um): n/a
- OVERSIZE (%) : n/a PETROGRAHIC ANALYSIS-NO. OF TESTS: 0 RESULTS: n/a
OTHER TESTS (see DATA DICTIONARY): n/a
MATERIAL QUANTITY (All in cubic metres) CLASS 1 : Unknown
CLASS 2 : Unknown
TOTAL RECOVERABLE : Unknown CLASS 3 : Unknown
ANNUAL RECOVERABLE : Unknown CLASS 4 : Unknown
TOTAL VOLUME : Unknown CLASS 5 : Unknown

=======PROCESSED MATERIAL=======

USC NUMBER : 0 MOISTURE CONTENT NO : n/a
- CLASS : n/a - RESULTS: n/a
SIZE ANALYSIS NO : n/a GRAVEL (%): n/a SAND (%): n/a FINES (%): n/a D-50 (um): n/a
- OVERSIZE (%) : n/a PETROGRAHIC ANALYSIS-NO. OF TESTS: 0 RESULTS: n/a
OTHER TESTS (see DATA DICTIONARY): n/a
MATERIAL QUANTITY (All in cubic metres) CLASS 1 : Unknown
CLASS 2 : Unknown
TOTAL RECOVERABLE : Unknown CLASS 3 : Unknown
ANNUAL RECOVERABLE : Unknown CLASS 4 : Unknown
TOTAL VOLUME : Unknown CLASS 5 : Unknown

eba

GRANULAR RESOURCE INVENTORY
ROSS RIVER RESOURCE MANAGEMENT AREA, YUKON
SOURCE CATALOGUE DATA SHEET

PART A: LOCATION AND STATUS

SOURCE NUMBER : 04-02912B
STUDY NO. : INAC77ROSS01
SOURCE REFERENCE : n/a
STUDY LIST : n/a
STUDY REFERENCE: n/a
NTS MAP REFERENCE : 105 G/12
DIGITIZ NO. :
MAP SCALE : 1:50000
UTM ZONE-EASTING : 9-367750
LOCATION : 3.0 km North of Mink Creek
UTM NORTHING : 6845350
KILOMETRE POST : 291.2
CENTRE LATITUDE : 0
CENTRE LONGITUDE: 0
LOCAL NAMES(S) : n/a
OFFSET DIRECTION : Both
OFFSET DISTANCE(M): Adjacent
CORRIDOR NO./NAME : #4 Robert Campbell Highway
SOURCE ACCESS : None
ACCESS DISTANCE (m) : Unknown
CONDITION : Unknown
AREA (ha) : Unknown
SITE SCALE: 1:0
DIGITIZ NO:
LAND TENURE : Unknown
STATUS : Inactive
STUDY PRIORITY : High
PAST USE - SOURCE : Borrow
STOCKPILE - TYPE: Sand
PERFORMANCE RATING : Unknown
- QUANTITY: Unknown
EXCAVATED VOLUME FOR HIGHWAY (cu. m.): Unknown
EXCAVATED VOLUME FOR PIPELINE (cu. m.): Unknown

PART B: SOURCE INVESTIGATION AND DESCRIPTIVE INFORMATION

INVESTIGATION LEVEL : Reconnaissance
LAST INVEST. DATE : 1977
GEOPHYSICAL DATA : Unknown
TEST HOLE DENSITY (#/ha) : 0
BOREHOLES - NUMBER : 0
TESTPITS - NUMBER : 0
EXPOSURES - NUMBER : 0
- DEPTH (m): n/a
- DEPTH (m): n/a
- DEPTH (m) : n/a
DATA QUALITY : n/a
SOURCE TOPOGRAPHY : Unknown
SLOPE : Flat
AREA DRAINAGE : Unknown
SOURCE VEGETATION : Old Burn, Light Poplar
PERMAFROST FEATURES : Unknown
DESC DATE:
ACTIVE LAYER (m) : Unknown
GENERIC ORIGIN : Unknown
LANDFORMS : Unknown
UNDERBURDEN : Unknown
GRANULAR - TYPE : Unknown
OVERBURDEN - TYPE : Unknown
- THICKNESS (m) : Unknown
- THICKNESS (m): Unknown
DEVELOP. CONSTRAINT : Unknown
DEVELOP. POTENTIAL : Unknown

PART C: TEST RESULTS AND MATERIAL QUANTITY

NATURAL MATERIAL

USC NUMBER : 0
MOISTURE CONTENT NO : 0
- CLASS : n/a
- RESULTS: n/a
SIZE ANALYSIS NO : n/a
GRAVEL (%): n/a
SAND (%): n/a
FINES (%): n/a
D-50 (um): n/a
- OVERSIZE (%) : n/a
PETROGRAHIC ANALYSIS-NO. OF TESTS: 0
RESULTS: n/a
OTHER TESTS (see DATA DICTIONARY): n/a
MATERIAL QUANTITY (All in cubic metres)
CLASS 1 : Unknown
CLASS 2 : Unknown
TOTAL RECOVERABLE : Unknown
CLASS 3 : Unknown
ANNUAL RECOVERABLE : Unknown
CLASS 4 : Unknown
TOTAL VOLUME : Unknown
CLASS 5 : Unknown

PROCESSED MATERIAL

USC NUMBER : 0
MOISTURE CONTENT NO : n/a
- CLASS : n/a
- RESULTS: n/a
SIZE ANALYSIS NO : n/a
GRAVEL (%): n/a
SAND (%): n/a
FINES (%): n/a
D-50 (um): n/a
- OVERSIZE (%) : n/a
PETROGRAHIC ANALYSIS-NO. OF TESTS: 0
RESULTS: n/a
OTHER TESTS (see DATA DICTIONARY): n/a
MATERIAL QUANTITY (All in cubic metres)
CLASS 1 : Unknown
CLASS 2 : Unknown
TOTAL RECOVERABLE : Unknown
CLASS 3 : Unknown
ANNUAL RECOVERABLE : Unknown
CLASS 4 : Unknown
TOTAL VOLUME : Unknown
CLASS 5 : Unknown

GRANULAR RESOURCE INVENTORY
ROSS RIVER RESOURCE MANAGEMENT AREA, YUKON
SOURCE CATALOGUE DATA SHEET

========== PART A: LOCATION AND STATUS ==========

SOURCE NUMBER : 04-02912L STUDY NO. : INAC77ROSS01
SOURCE REFERENCE : n/a STUDY LIST : n/a
STUDY REFERENCE: n/a
NTS MAP REFERENCE : 105 G/12 DIGITIZ NO. : MAP SCALE : 1:50000
UTM ZONE-EASTING : 9-366750 LOCATION : 3.0 km North of Mink Creek
UTM NORTHING : 6845350 KILOMETRE POST : 291.2
CENTRE LATITUDE : 0 CENTRE LONGITUDE: 0
LOCAL NAMES(S) : n/a
OFFSET DIRECTION : Left OFFSET DISTANCE(M): 81 m
CORRIDOR NO./NAME : #4 Robert Campbell Highway
SOURCE ACCESS : None
ACCESS DISTANCE (m) : Unknown CONDITION : Unknown
AREA (ha) : Unknown SITE SCALE: 1:0 DIGITIZ NO:
LAND TENURE : Unknown STATUS : Inactive
STUDY PRIORITY : High
PAST USE - SOURCE : Borrow STOCKPILE - TYPE: Silty Sandy Gravel
PERFORMANCE RATING : Unknown - QUANTITY: Unknown
EXCAVATED VOLUME FOR HIGHWAY (cu. m.): Unknown EXCAVATED VOLUME FOR PIPELINE (cu. m.): Unknown

========== PART B: SOURCE INVESTIGATION AND DESCRIPTIVE INFORMATION ==========

INVESTIGATION LEVEL : Reconnaissance LAST INVEST. DATE : 1977
GEOPHYSICAL DATA : Unknown TEST HOLE DENSITY (#/ha) : 0
BOREHOLES - NUMBER : 0 TESTPITS - NUMBER : 0 EXPOSURES - NUMBER : 0
- DEPTH (m): n/a - DEPTH (m): n/a - DEPTH (m) : n/a
DATA QUALITY : n/a SOURCE TOPOGRAPHY : Unknown
SLOPE : Gentle Slope AREA DRAINAGE : Unknown
SOURCE VEGETATION : Light Poplar, Old Burn
PERMAFROST FEATURES : Unknown DESC DATE:
ACTIVE LAYER (m) : Unknown GENERIC ORIGIN : Unknown
LANDFORMS : Unknown UNDERBURDEN : Unknown
GRANULAR - TYPE : Unknown OVERBURDEN - TYPE : Unknown
- THICKNESS (m) : Unknown - THICKNESS (m): Unknown
DEVELOP. CONSTRAINT : Unknown DEVELOP. POTENTIAL : Unknown

========== PART C: TEST RESULTS AND MATERIAL QUANTITY ==========

=======NATURAL MATERIAL=======

USC NUMBER : 0 MOISTURE CONTENT NO : 0
- CLASS : n/a - RESULTS: n/a
SIZE ANALYSIS NO : n/a GRAVEL (%): n/a SAND (%): n/a FINES (%): n/a D-50 (um): n/a
- OVERSIZE (%) : n/a PETROGRAHIC ANALYSIS-NO. OF TESTS: 0 RESULTS: n/a
OTHER TESTS (see DATA DICTIONARY): n/a
MATERIAL QUANTITY (All in cubic metres) CLASS 1 : Unknown
CLASS 2 : Unknown
TOTAL RECOVERABLE : Unknown CLASS 3 : Unknown
ANNUAL RECOVERABLE : Unknown CLASS 4 : Unknown
TOTAL VOLUME : Unknown CLASS 5 : Unknown

=======PROCESSED MATERIAL=======

USC NUMBER : 0 MOISTURE CONTENT NO : n/a
- CLASS : n/a - RESULTS: n/a
SIZE ANALYSIS NO : n/a GRAVEL (%): n/a SAND (%): n/a FINES (%): n/a D-50 (um): n/a
- OVERSIZE (%) : n/a PETROGRAHIC ANALYSIS-NO. OF TESTS: 0 RESULTS: n/a
OTHER TESTS (see DATA DICTIONARY): n/a
MATERIAL QUANTITY (All in cubic metres) CLASS 1 : Unknown
CLASS 2 : Unknown
TOTAL RECOVERABLE : Unknown CLASS 3 : Unknown
ANNUAL RECOVERABLE : Unknown CLASS 4 : Unknown
TOTAL VOLUME : Unknown CLASS 5 : Unknown

GRANULAR RESOURCE INVENTORY
ROSS RIVER RESOURCE MANAGEMENT AREA, YUKON
SOURCE CATALOGUE DATA SHEET

PART A: LOCATION AND STATUS

SOURCE NUMBER : 04-02922L
STUDY NO. : INAC77ROSS01
SOURCE REFERENCE : n/a
STUDY LIST : n/a
STUDY REFERENCE: n/a
NTS MAP REFERENCE : 105 G/12
DIGITIZ NO. :
MAP SCALE : 1:50000
UTM ZONE-EASTING : 9-366750
LOCATION : 4.0 km North of Mink Creek
UTM NORTHING : 6845600
KILOMETRE POST : 292.2
CENTRE LATITUDE : 0
CENTRE LONGITUDE: 0
LOCAL NAMES(S) : n/a
OFFSET DIRECTION : Left
OFFSET DISTANCE(M): Adjacent
CORRIDOR NO./NAME : #4 Robert Campbell Highway
SOURCE ACCESS : None
ACCESS DISTANCE (m) : Unknown
CONDITION : Unknown
AREA (ha) : Unknown
SITE SCALE: 1:0
DIGITIZ NO:
LAND TENURE : Unknown
STATUS : Inactive
STUDY PRIORITY : High
PAST USE - SOURCE : Borrow
STOCKPILE - TYPE: Silty Sandy Gravel
PERFORMANCE RATING : Unknown
- QUANTITY: Unknown
EXCAVATED VOLUME FOR HIGHWAY (cu. m.): Unknown
EXCAVATED VOLUME FOR PIPELINE (cu. m.): Unknown

PART B: SOURCE INVESTIGATION AND DESCRIPTIVE INFORMATION

INVESTIGATION LEVEL : Reconnaissance
LAST INVEST. DATE : 1977
GEOPHYSICAL DATA : Unknown
TEST HOLE DENSITY (#/ha) : 0
BOREHOLES - NUMBER : 0
TESTPITS - NUMBER : 0
EXPOSURES - NUMBER : 0
- DEPTH (m): n/a
- DEPTH (m): n/a
- DEPTH (m) : n/a
DATA QUALITY : n/a
SOURCE TOPOGRAPHY : Unknown
SLOPE : Flat
AREA DRAINAGE : Unknown
SOURCE VEGETATION : Old Burn
PERMAFROST FEATURES : Unknown
DESC DATE:
ACTIVE LAYER (m) : Unknown
GENERIC ORIGIN : Unknown
LANDFORMS : Unknown
UNDERBURDEN : Unknown
GRANULAR - TYPE : Unknown
OVERBURDEN - TYPE : Unknown
- THICKNESS (m) : Unknown
- THICKNESS (m): Unknown
DEVELOP. CONSTRAINT : Unknown
DEVELOP. POTENTIAL : Unknown

PART C: TEST RESULTS AND MATERIAL QUANTITY

NATURAL MATERIAL

USC NUMBER : 0
MOISTURE CONTENT NO : 0
- CLASS : n/a
- RESULTS: n/a
SIZE ANALYSIS NO : n/a
GRAVEL (%): n/a
SAND (%): n/a
FINES (%): n/a
D-50 (um): n/a
- OVERSIZE (%) : n/a
PETROGRAHIC ANALYSIS-NO. OF TESTS: 0
RESULTS: n/a
OTHER TESTS (see DATA DICTIONARY): n/a
MATERIAL QUANTITY (All in cubic metres)
CLASS 1 : Unknown
CLASS 2 : Unknown
TOTAL RECOVERABLE : Unknown
CLASS 3 : Unknown
ANNUAL RECOVERABLE : Unknown
CLASS 4 : Unknown
TOTAL VOLUME : Unknown
CLASS 5 : Unknown

PROCESSED MATERIAL

USC NUMBER : 0
MOISTURE CONTENT NO : n/a
- CLASS : n/a
- RESULTS: n/a
SIZE ANALYSIS NO : n/a
GRAVEL (%): n/a
SAND (%): n/a
FINES (%): n/a
D-50 (um): n/a
- OVERSIZE (%) : n/a
PETROGRAHIC ANALYSIS-NO. OF TESTS: 0
RESULTS: n/a
OTHER TESTS (see DATA DICTIONARY): n/a
MATERIAL QUANTITY (All in cubic metres)
CLASS 1 : Unknown
CLASS 2 : Unknown
TOTAL RECOVERABLE : Unknown
CLASS 3 : Unknown
ANNUAL RECOVERABLE : Unknown
CLASS 4 : Unknown
TOTAL VOLUME : Unknown
CLASS 5 : Unknown

GRANULAR RESOURCE INVENTORY
ROSS RIVER RESOURCE MANAGEMENT AREA, YUKON
SOURCE CATALOGUE DATA SHEET

PART A: LOCATION AND STATUS

SOURCE NUMBER : 04-02925L
STUDY NO. : INAC77ROSS01
SOURCE REFERENCE : n/a
STUDY LIST : n/a
STUDY REFERENCE: n/a
NTS MAP REFERENCE : 105 G/12
DIGITIZ NO. :
MAP SCALE : 1:50000
UTM ZONE-EASTING : 9-366500
LOCATION : 4.3 km North of Mink Creek
UTM NORTHING : 6845750
KILOMETRE POST : 292.5
CENTRE LATITUDE : 0
CENTRE LONGITUDE: 0
LOCAL NAMES(S) : n/a
OFFSET DIRECTION : Left
OFFSET DISTANCE(M): 81 m
CORRIDOR NO./NAME : #4 Robert Campbell Highway
SOURCE ACCESS : Excellent
ACCESS DISTANCE (m) : Unknown
CONDITION : Unknown
AREA (ha) : Unknown
SITE SCALE: 1:0
DIGITIZ NO:
LAND TENURE : Federal
STATUS : Inactive
STUDY PRIORITY : High
PAST USE - SOURCE : Borrow
STOCKPILE - TYPE: Silty Sandy Gravel
PERFORMANCE RATING : Unknown
- QUANTITY: Unknown
EXCAVATED VOLUME FOR HIGHWAY (cu. m.): 5,900
EXCAVATED VOLUME FOR PIPELINE (cu. m.): Unknown

PART B: SOURCE INVESTIGATION AND DESCRIPTIVE INFORMATION

INVESTIGATION LEVEL : Reconnaissance
LAST INVEST. DATE : 1977
GEOPHYSICAL DATA : Unknown
TEST HOLE DENSITY (#/ha) : 0
BOREHOLES - NUMBER : 0
TESTPITS - NUMBER : 0
EXPOSURES - NUMBER : 0
- DEPTH (m): n/a
- DEPTH (m): n/a
- DEPTH (m) : n/a
DATA QUALITY : n/a
SOURCE TOPOGRAPHY : Unknown
SLOPE : Flat
AREA DRAINAGE : Unknown
SOURCE VEGETATION : Moderate Spruce
PERMAFROST FEATURES : Unknown
DESC DATE:
ACTIVE LAYER (m) : Unknown
GENERIC ORIGIN : Unknown
LANDFORMS : Unknown
UNDERBURDEN : Unknown
GRANULAR - TYPE : Unknown
OVERBURDEN - TYPE : Unknown
- THICKNESS (m) : Unknown
- THICKNESS (m): Unknown
DEVELOP. CONSTRAINT : Unknown
DEVELOP. POTENTIAL : Unknown

PART C: TEST RESULTS AND MATERIAL QUANTITY

NATURAL MATERIAL

USC NUMBER : 0
MOISTURE CONTENT NO : 0
- CLASS : n/a
- RESULTS: n/a
SIZE ANALYSIS NO : n/a
GRAVEL (%): n/a
SAND (%): n/a
FINES (%): n/a
D-50 (um): n/a
- OVERSIZE (%) : n/a
PETROGRAHIC ANALYSIS-NO. OF TESTS: 0
RESULTS: n/a
OTHER TESTS (see DATA DICTIONARY): n/a
MATERIAL QUANTITY (All in cubic metres)
CLASS 1 : Unknown
CLASS 2 : Unknown
TOTAL RECOVERABLE : Unknown
CLASS 3 : Unknown
ANNUAL RECOVERABLE : Unknown
CLASS 4 : Unknown
TOTAL VOLUME : Unknown
CLASS 5 : Unknown

PROCESSED MATERIAL

USC NUMBER : 0
MOISTURE CONTENT NO : n/a
- CLASS : n/a
- RESULTS: n/a
SIZE ANALYSIS NO : n/a
GRAVEL (%): n/a
SAND (%): n/a
FINES (%): n/a
D-50 (um): n/a
- OVERSIZE (%) : n/a
PETROGRAHIC ANALYSIS-NO. OF TESTS: 0
RESULTS: n/a
OTHER TESTS (see DATA DICTIONARY): n/a
MATERIAL QUANTITY (All in cubic metres)
CLASS 1 : Unknown
CLASS 2 : Unknown
TOTAL RECOVERABLE : Unknown
CLASS 3 : Unknown
ANNUAL RECOVERABLE : Unknown
CLASS 4 : Unknown
TOTAL VOLUME : Unknown
CLASS 5 : Unknown

eba

GRANULAR RESOURCE INVENTORY
ROSS RIVER RESOURCE MANAGEMENT AREA, YUKON
SOURCE CATALOGUE DATA SHEET

========== PART A: LOCATION AND STATUS ==========

SOURCE NUMBER : 04-02929R
STUDY NO. : INAC77ROSS01
SOURCE REFERENCE : n/a
STUDY LIST : n/a
STUDY REFERENCE: n/a
NTS MAP REFERENCE : 105 G/12
DIGITIZ NO. :
MAP SCALE : 1:50000
UTM ZONE-EASTING : 9-366300
LOCATION : 4.7 km North of Mink Creek
UTM NORTHING : 6846050
KILOMETRE POST : 292.9
CENTRE LATITUDE : 0
CENTRE LONGITUDE: 0
LOCAL NAMES(S) : n/a
OFFSET DIRECTION : Right
OFFSET DISTANCE(M): Adjacent
CORRIDOR NO./NAME : #4 Robert Campbell Highway
SOURCE ACCESS : None
ACCESS DISTANCE (m) : Unknown
CONDITION : Unknown
AREA (ha) : Unknown
SITE SCALE: 1:0
DIGITIZ NO:
LAND TENURE : Unknown
STATUS : Inactive
STUDY PRIORITY : High
PAST USE - SOURCE : Borrow
STOCKPILE - TYPE: Sand, Silt
PERFORMANCE RATING : Unknown
- QUANTITY: Unknown
EXCAVATED VOLUME FOR HIGHWAY (cu. m.): Unknown
EXCAVATED VOLUME FOR PIPELINE (cu. m.): Unknown

========== PART B: SOURCE INVESTIGATION AND DESCRIPTIVE INFORMATION ==========

INVESTIGATION LEVEL : Reconnaissance
LAST INVEST. DATE : 1977
GEOPHYSICAL DATA : Unknown
TEST HOLE DENSITY (#/ha) : 0
BOREHOLES - NUMBER : 0
TESTPITS - NUMBER : 0
EXPOSURES - NUMBER : 0
- DEPTH (m): n/a
- DEPTH (m): n/a
- DEPTH (m) : n/a
DATA QUALITY : n/a
SOURCE TOPOGRAPHY : Unknown
SLOPE : Gently Rolling
AREA DRAINAGE : Unknown
SOURCE VEGETATION : Heavy Spruce
PERMAFROST FEATURES : Unknown
DESC DATE:
ACTIVE LAYER (m) : Unknown
GENERIC ORIGIN : Unknown
LANDFORMS : Unknown
UNDERBURDEN : Unknown
GRANULAR - TYPE : Unknown
OVERBURDEN - TYPE : Unknown
- THICKNESS (m) : Unknown
- THICKNESS (m): Unknown
DEVELOP. CONSTRAINT : Unknown
DEVELOP. POTENTIAL : Unknown

========== PART C: TEST RESULTS AND MATERIAL QUANTITY ==========

=======NATURAL MATERIAL=======

USC NUMBER : 0
MOISTURE CONTENT NO : 0
- CLASS : n/a
- RESULTS: n/a
SIZE ANALYSIS NO : n/a GRAVEL (%): n/a SAND (%): n/a FINES (%): n/a
D-50 (um): n/a
- OVERSIZE (%) : n/a
PETROGRAHIC ANALYSIS-NO. OF TESTS: 0
RESULTS: n/a
OTHER TESTS (see DATA DICTIONARY): n/a
MATERIAL QUANTITY (All in cubic metres)
CLASS 1 : Unknown
CLASS 2 : Unknown
TOTAL RECOVERABLE : Unknown
CLASS 3 : Unknown
ANNUAL RECOVERABLE : Unknown
CLASS 4 : Unknown
TOTAL VOLUME : Unknown
CLASS 5 : Unknown

=======PROCESSED MATERIAL=======

USC NUMBER : 0
MOISTURE CONTENT NO : n/a
- CLASS : n/a
- RESULTS: n/a
SIZE ANALYSIS NO : n/a GRAVEL (%): n/a SAND (%): n/a FINES (%): n/a
D-50 (um): n/a
- OVERSIZE (%) : n/a
PETROGRAHIC ANALYSIS-NO. OF TESTS: 0
RESULTS: n/a
OTHER TESTS (see DATA DICTIONARY): n/a
MATERIAL QUANTITY (All in cubic metres)
CLASS 1 : Unknown
CLASS 2 : Unknown
TOTAL RECOVERABLE : Unknown
CLASS 3 : Unknown
ANNUAL RECOVERABLE : Unknown
CLASS 4 : Unknown
TOTAL VOLUME : Unknown
CLASS 5 : Unknown

GRANULAR RESOURCE INVENTORY
ROSS RIVER RESOURCE MANAGEMENT AREA, YUKON
SOURCE CATALOGUE DATA SHEET

========== PART A: LOCATION AND STATUS ==========

SOURCE NUMBER : 04-02930R
STUDY NO. : INAC77ROSS01
SOURCE REFERENCE : n/a
STUDY LIST : n/a
STUDY REFERENCE: n/a
NTS MAP REFERENCE : 105 G/12
DIGITIZ NO. :
MAP SCALE : 1:50000
UTM ZONE-EASTING : 9-366050
LOCATION : 4.8 km North of Mink Creek
UTM NORTHING : 6846050
KILOMETRE POST : 293.0
CENTRE LATITUDE : 0
CENTRE LONGITUDE: 0
LOCAL NAMES(S) : n/a
OFFSET DIRECTION : Right
OFFSET DISTANCE(M): Adjacent
CORRIDOR NO./NAME : #4 Robert Campbell Highway
SOURCE ACCESS : None
ACCESS DISTANCE (m) : Unknown
CONDITION : Unknown
AREA (ha) : Unknown
SITE SCALE: 1:0
DIGITIZ NO:
LAND TENURE : Unknown
STATUS : Inactive
STUDY PRIORITY : High
PAST USE - SOURCE : Borrow
STOCKPILE - TYPE: Clay
PERFORMANCE RATING : Unknown
- QUANTITY: Unknown
EXCAVATED VOLUME FOR HIGHWAY (cu. m.): Unknown
EXCAVATED VOLUME FOR PIPELINE (cu. m.): Unknown

========== PART B: SOURCE INVESTIGATION AND DESCRIPTIVE INFORMATION ==========

INVESTIGATION LEVEL : Reconnaissance
LAST INVEST. DATE : 1977
GEOPHYSICAL DATA : Unknown
TEST HOLE DENSITY (#/ha) : 0
BOREHOLES - NUMBER : 0
TESTPITS - NUMBER : 0
EXPOSURES - NUMBER : 0
- DEPTH (m): n/a
- DEPTH (m): n/a
- DEPTH (m) : n/a
DATA QUALITY : n/a
SOURCE TOPOGRAPHY : Unknown
SLOPE : Flat Knoll
AREA DRAINAGE : Unknown
SOURCE VEGETATION : Heavy Spruce
PERMAFROST FEATURES : Unknown
DESC DATE:
ACTIVE LAYER (m) : Unknown
GENERIC ORIGIN : Unknown
LANDFORMS : Unknown
UNDERBURDEN : Unknown
GRANULAR - TYPE : Unknown
OVERBURDEN - TYPE : Unknown
- THICKNESS (m) : Unknown
- THICKNESS (m): Unknown
DEVELOP. CONSTRAINT : Unknown
DEVELOP. POTENTIAL : Unknown

========== PART C: TEST RESULTS AND MATERIAL QUANTITY ==========

=======NATURAL MATERIAL=======

USC NUMBER : 0
MOISTURE CONTENT NO : 0
- CLASS : n/a
- RESULTS: n/a
SIZE ANALYSIS NO : n/a
GRAVEL (%): n/a
SAND (%): n/a
FINES (%): n/a
D-50 (um): n/a
- OVERSIZE (%) : n/a
PETROGRAHIC ANALYSIS-NO. OF TESTS: 0
RESULTS: n/a
OTHER TESTS (see DATA DICTIONARY): n/a
MATERIAL QUANTITY (All in cubic metres)
CLASS 1 : Unknown
CLASS 2 : Unknown
TOTAL RECOVERABLE : Unknown
CLASS 3 : Unknown
ANNUAL RECOVERABLE : Unknown
CLASS 4 : Unknown
TOTAL VOLUME : Unknown
CLASS 5 : Unknown

=======PROCESSED MATERIAL=======

USC NUMBER : 0
MOISTURE CONTENT NO : n/a
- CLASS : n/a
- RESULTS: n/a
SIZE ANALYSIS NO : n/a
GRAVEL (%): n/a
SAND (%): n/a
FINES (%): n/a
D-50 (um): n/a
- OVERSIZE (%) : n/a
PETROGRAHIC ANALYSIS-NO. OF TESTS: 0
RESULTS: n/a
OTHER TESTS (see DATA DICTIONARY): n/a
MATERIAL QUANTITY (All in cubic metres)
CLASS 1 : Unknown
CLASS 2 : Unknown
TOTAL RECOVERABLE : Unknown
CLASS 3 : Unknown
ANNUAL RECOVERABLE : Unknown
CLASS 4 : Unknown
TOTAL VOLUME : Unknown
CLASS 5 : Unknown

GRANULAR RESOURCE INVENTORY
ROSS RIVER RESOURCE MANAGEMENT AREA, YUKON
SOURCE CATALOGUE DATA SHEET

========== PART A: LOCATION AND STATUS ==========

SOURCE NUMBER : 04-02933R STUDY NO. : INAC77ROSS01
SOURCE REFERENCE : n/a STUDY LIST : n/a
STUDY REFERENCE: n/a
NTS MAP REFERENCE : 105 G/12 DIGITIZ NO. : MAP SCALE : 1:50000
UTM ZONE-EASTING : 9-365750 LOCATION : 5.1 km North of Mink Creek
UTM NORTHING : 6846050 KILOMETRE POST : 293.3
CENTRE LATITUDE : 0 CENTRE LONGITUDE: 0
LOCAL NAMES(S) : n/a
OFFSET DIRECTION : Right OFFSET DISTANCE(M): 81 m
CORRIDOR NO./NAME : #4 Robert Campbell Highway
SOURCE ACCESS : None
ACCESS DISTANCE (m) : Unknown CONDITION : Unknown
AREA (ha) : Unknown SITE SCALE: 1:0 DIGITIZ NO:
LAND TENURE : Unknown STATUS : Inactive
STUDY PRIORITY : High
PAST USE - SOURCE : Borrow STOCKPILE - TYPE: Clay
PERFORMANCE RATING : Unknown - QUANTITY: Unknown
EXCAVATED VOLUME FOR HIGHWAY (cu. m.): Unknown EXCAVATED VOLUME FOR PIPELINE (cu. m.): Unknown

========== PART B: SOURCE INVESTIGATION AND DESCRIPTIVE INFORMATION ==========

INVESTIGATION LEVEL : Reconnaissance LAST INVEST. DATE : 1977
GEOPHYSICAL DATA : Unknown TEST HOLE DENSITY (#/ha) : 0
BOREHOLES - NUMBER : 0 TESTPITS - NUMBER : 0 EXPOSURES - NUMBER : 0
- DEPTH (m): n/a - DEPTH (m): n/a - DEPTH (m) : n/a
DATA QUALITY : n/a SOURCE TOPOGRAPHY : Unknown
SLOPE : Flat AREA DRAINAGE : Unknown
SOURCE VEGETATION : Heavy Spruce
PERMAFROST FEATURES : Unknown DESC DATE:
ACTIVE LAYER (m) : Unknown GENERIC ORIGIN : Unknown
LANDFORMS : Unknown UNDERBURDEN : Unknown
GRANULAR - TYPE : Unknown OVERBURDEN - TYPE : Unknown
- THICKNESS (m) : Unknown - THICKNESS (m): Unknown
DEVELOP. CONSTRAINT : Unknown DEVELOP. POTENTIAL : Unknown

========== PART C: TEST RESULTS AND MATERIAL QUANTITY ==========

=======NATURAL MATERIAL=======

USC NUMBER : 0 MOISTURE CONTENT NO : 0
- CLASS : n/a - RESULTS: n/a
SIZE ANALYSIS NO : n/a GRAVEL (%): n/a SAND (%): n/a FINES (%): n/a D-50 (um): n/a
- OVERSIZE (%) : n/a PETROGRAHIC ANALYSIS-NO. OF TESTS: 0 RESULTS: n/a
OTHER TESTS (see DATA DICTIONARY): n/a
MATERIAL QUANTITY (All in cubic metres)

CLASS 1 : Unknown
CLASS 2 : Unknown
CLASS 3 : Unknown
CLASS 4 : Unknown
CLASS 5 : Unknown

TOTAL RECOVERABLE : Unknown
ANNUAL RECOVERABLE : Unknown
TOTAL VOLUME : Unknown

=======PROCESSED MATERIAL=======

USC NUMBER : 0 MOISTURE CONTENT NO : n/a
- CLASS : n/a - RESULTS: n/a
SIZE ANALYSIS NO : n/a GRAVEL (%): n/a SAND (%): n/a FINES (%): n/a D-50 (um): n/a
- OVERSIZE (%) : n/a PETROGRAHIC ANALYSIS-NO. OF TESTS: 0 RESULTS: n/a
OTHER TESTS (see DATA DICTIONARY): n/a
MATERIAL QUANTITY (All in cubic metres)

CLASS 1 : Unknown
CLASS 2 : Unknown
CLASS 3 : Unknown
CLASS 4 : Unknown
CLASS 5 : Unknown

TOTAL RECOVERABLE : Unknown
ANNUAL RECOVERABLE : Unknown
TOTAL VOLUME : Unknown

eba

GRANULAR RESOURCE INVENTORY
ROSS RIVER RESOURCE MANAGEMENT AREA, YUKON
SOURCE CATALOGUE DATA SHEET

========== PART A: LOCATION AND STATUS ==========

SOURCE NUMBER : 04-02937R STUDY NO. : INAC77ROSS01
SOURCE REFERENCE : n/a STUDY LIST : n/a
STUDY REFERENCE: n/a
NTS MAP REFERENCE : 105 G/12 DIGITIZ NO. : MAP SCALE : 1:50000
UTM ZONE-EASTING : 9-365500 LOCATION : 5.5 km North of Mink Creek
UTM NORTHING : 6846350 KILOMETRE POST : 293.7
CENTRE LATITUDE : 0 CENTRE LONGITUDE: 0
LOCAL NAMES(S) : n/a
OFFSET DIRECTION : Right OFFSET DISTANCE(M): Adjacent
CORRIDOR NO./NAME : #4 Robert Campbell Highway
SOURCE ACCESS : None
ACCESS DISTANCE (m) : Unknown CONDITION : Unknown
AREA (ha) : Unknown SITE SCALE: 1:0 DIGITIZ NO:
LAND TENURE : Unknown STATUS : Inactive
STUDY PRIORITY : High
PAST USE - SOURCE : Borrow STOCKPILE - TYPE: Clay
PERFORMANCE RATING : Unknown - QUANTITY: Unknown
EXCAVATED VOLUME FOR HIGHWAY (cu. m.): Unknown EXCAVATED VOLUME FOR PIPELINE (cu. m.): Unknown

========== PART B: SOURCE INVESTIGATION AND DESCRIPTIVE INFORMATION ==========

INVESTIGATION LEVEL : Reconnaissance LAST INVEST. DATE : 1977
GEOPHYSICAL DATA : Unknown TEST HOLE DENSITY (#/ha) : 0
BOREHOLES - NUMBER : 0 TESTPITS - NUMBER : 0 EXPOSURES - NUMBER : 0
- DEPTH (m): n/a - DEPTH (m): n/a - DEPTH (m) : n/a
DATA QUALITY : n/a SOURCE TOPOGRAPHY : Unknown
SLOPE : Moderate Sidehill AREA DRAINAGE : Unknown
SOURCE VEGETATION : Heavy Spruce
PERMAFROST FEATURES : Unknown DESC DATE:
ACTIVE LAYER (m) : Unknown GENERIC ORIGIN : Unknown
LANDFORMS : Unknown UNDERBURDEN : Unknown
GRANULAR - TYPE : Unknown OVERBURDEN - TYPE : Unknown
- THICKNESS (m) : Unknown - THICKNESS (m): Unknown
DEVELOP. CONSTRAINT : Unknown DEVELOP. POTENTIAL : Unknown

========== PART C: TEST RESULTS AND MATERIAL QUANTITY ==========

=======NATURAL MATERIAL=======

USC NUMBER : 0 MOISTURE CONTENT NO : 0
- CLASS : n/a - RESULTS: n/a
SIZE ANALYSIS NO : n/a GRAVEL (%): n/a SAND (%): n/a FINES (%): n/a D-50 (um): n/a
- OVERSIZE (%) : n/a PETROGRAHIC ANALYSIS-NO. OF TESTS: 0 RESULTS: n/a
OTHER TESTS (see DATA DICTIONARY): n/a
MATERIAL QUANTITY (All in cubic metres)

CLASS 1 : Unknown
CLASS 2 : Unknown
CLASS 3 : Unknown
CLASS 4 : Unknown
CLASS 5 : Unknown

TOTAL RECOVERABLE : Unknown
ANNUAL RECOVERABLE : Unknown
TOTAL VOLUME : Unknown

=======PROCESSED MATERIAL=======

USC NUMBER : 0 MOISTURE CONTENT NO : n/a
- CLASS : n/a - RESULTS: n/a
SIZE ANALYSIS NO : n/a GRAVEL (%): n/a SAND (%): n/a FINES (%): n/a D-50 (um): n/a
- OVERSIZE (%) : n/a PETROGRAHIC ANALYSIS-NO. OF TESTS: 0 RESULTS: n/a
OTHER TESTS (see DATA DICTIONARY): n/a
MATERIAL QUANTITY (All in cubic metres)

CLASS 1 : Unknown
CLASS 2 : Unknown
CLASS 3 : Unknown
CLASS 4 : Unknown
CLASS 5 : Unknown

TOTAL RECOVERABLE : Unknown
ANNUAL RECOVERABLE : Unknown
TOTAL VOLUME : Unknown

eba

GRANULAR RESOURCE INVENTORY
ROSS RIVER RESOURCE MANAGEMENT AREA, YUKON
SOURCE CATALOGUE DATA SHEET

PART A: LOCATION AND STATUS

SOURCE NUMBER : 04-02943L
STUDY NO. : INAC77ROSS01
SOURCE REFERENCE : n/a
STUDY LIST : n/a
STUDY REFERENCE: n/a
NTS MAP REFERENCE : 105 G/12
DIGITIZ NO. :
MAP SCALE : 1:50000
UTM ZONE-EASTING : 9-364800
LOCATION : 6.1 km North of Mink Creek
UTM NORTHING : 6846450
KILOMETRE POST : 294.3
CENTRE LATITUDE : 0
CENTRE LONGITUDE: 0
LOCAL NAMES(S) : n/a
OFFSET DIRECTION : Left
OFFSET DISTANCE(M): Adjacent
CORRIDOR NO./NAME : #4 Robert Campbell Highway
SOURCE ACCESS : Good
ACCESS DISTANCE (m) : Unknown
CONDITION : Unknown
AREA (ha) : Unknown
SITE SCALE: 1:0
DIGITIZ NO:
LAND TENURE : Unknown
STATUS : Inactive-water in pit
STUDY PRIORITY : High
PAST USE - SOURCE : Borrow
STOCKPILE - TYPE: Clay, Silt, Gravel
PERFORMANCE RATING : Unknown
- QUANTITY: Unknown
EXCAVATED VOLUME FOR HIGHWAY (cu. m.): Unknown
EXCAVATED VOLUME FOR PIPELINE (cu. m.): Unknown

PART B: SOURCE INVESTIGATION AND DESCRIPTIVE INFORMATION

INVESTIGATION LEVEL : Reconnaissance
LAST INVEST. DATE : 1977
GEOPHYSICAL DATA : Unknown
TEST HOLE DENSITY (#/ha) : 0
BOREHOLES - NUMBER : 0
TESTPITS - NUMBER : 0
EXPOSURES - NUMBER : 0
- DEPTH (m): n/a
- DEPTH (m): n/a
- DEPTH (m) : n/a
DATA QUALITY : n/a
SOURCE TOPOGRAPHY : Unknown
SLOPE : Flat to Gentle Slope
AREA DRAINAGE : Unknown
SOURCE VEGETATION : Heavy Spruce
PERMAFROST FEATURES : Unknown
DESC DATE:
ACTIVE LAYER (m) : Unknown
GENERIC ORIGIN : Unknown
LANDFORMS : Unknown
UNDERBURDEN : Unknown
GRANULAR - TYPE : Unknown
OVERBURDEN - TYPE : Unknown
- THICKNESS (m) : Unknown
- THICKNESS (m): Unknown
DEVELOP. CONSTRAINT : Unknown
DEVELOP. POTENTIAL : Unknown

PART C: TEST RESULTS AND MATERIAL QUANTITY

NATURAL MATERIAL

USC NUMBER : 0
MOISTURE CONTENT NO : 0
- CLASS : n/a
- RESULTS: n/a
SIZE ANALYSIS NO : n/a
GRAVEL (%): n/a
SAND (%): n/a
FINES (%): n/a
D-50 (um): n/a
- OVERSIZE (%) : n/a
PETROGRAHIC ANALYSIS-NO. OF TESTS: 0
RESULTS: n/a
OTHER TESTS (see DATA DICTIONARY): n/a
MATERIAL QUANTITY (All in cubic metres)

TOTAL RECOVERABLE	Unknown	CLASS 1	Unknown
ANNUAL RECOVERABLE	Unknown	CLASS 2	Unknown
TOTAL VOLUME	Unknown	CLASS 3	Unknown
		CLASS 4	Unknown
		CLASS 5	Unknown

PROCESSED MATERIAL

USC NUMBER : 0
MOISTURE CONTENT NO : n/a
- CLASS : n/a
- RESULTS: n/a
SIZE ANALYSIS NO : n/a
GRAVEL (%): n/a
SAND (%): n/a
FINES (%): n/a
D-50 (um): n/a
- OVERSIZE (%) : n/a
PETROGRAHIC ANALYSIS-NO. OF TESTS: 0
RESULTS: n/a
OTHER TESTS (see DATA DICTIONARY): n/a
MATERIAL QUANTITY (All in cubic metres)

TOTAL RECOVERABLE	Unknown	CLASS 1	Unknown
ANNUAL RECOVERABLE	Unknown	CLASS 2	Unknown
TOTAL VOLUME	Unknown	CLASS 3	Unknown
		CLASS 4	Unknown
		CLASS 5	Unknown

GRANULAR RESOURCE INVENTORY
ROSS RIVER RESOURCE MANAGEMENT AREA, YUKON
SOURCE CATALOGUE DATA SHEET

========== PART A: LOCATION AND STATUS ==========

SOURCE NUMBER : 04-02948L
STUDY NO. : INAC77ROSS01
SOURCE REFERENCE : n/a
STUDY LIST : n/a
STUDY REFERENCE: n/a
NTS MAP REFERENCE : 105 G/12
DIGITIZ NO. :
MAP SCALE : 1:50000
UTM ZONE-EASTING : 9-364300
LOCATION : 6.6 km North of Mink Creek
UTM NORTHING : 6846600
KILOMETRE POST : 294.8
CENTRE LATITUDE : 0
CENTRE LONGITUDE: 0
LOCAL NAMES(S) : n/a
OFFSET DIRECTION : Left
OFFSET DISTANCE(M): Adjacent
CORRIDOR NO./NAME : #4 Robert Campbell Highway
SOURCE ACCESS : Poor
ACCESS DISTANCE (m) : Unknown
CONDITION : Unknown
AREA (ha) : Unknown
SITE SCALE: 1:0
DIGITIZ NO:
LAND TENURE : Unknown
STATUS : Inactive
STUDY PRIORITY : High
PAST USE - SOURCE : Borrow
STOCKPILE - TYPE: Silty Sandy Gravel
PERFORMANCE RATING : Unknown
- QUANTITY: Unknown
EXCAVATED VOLUME FOR HIGHWAY (cu. m.): Unknown
EXCAVATED VOLUME FOR PIPELINE (cu. m.): Unknown

========== PART B: SOURCE INVESTIGATION AND DESCRIPTIVE INFORMATION ==========

INVESTIGATION LEVEL : Reconnaissance
LAST INVEST. DATE : 1977
GEOPHYSICAL DATA : Unknown
TEST HOLE DENSITY (#/ha) : 0
BOREHOLES - NUMBER : 0
TESTPITS - NUMBER : 0
EXPOSURES - NUMBER : 0
- DEPTH (m): n/a
- DEPTH (m): n/a
- DEPTH (m) : n/a
DATA QUALITY : n/a
SOURCE TOPOGRAPHY : Unknown
SLOPE : Gentle Slope
AREA DRAINAGE : Unknown
SOURCE VEGETATION : Heavy Spruce
PERMAFROST FEATURES : Unknown
DESC DATE:
ACTIVE LAYER (m) : Unknown
GENERIC ORIGIN : Unknown
LANDFORMS : Unknown
UNDERBURDEN : Unknown
GRANULAR - TYPE : Unknown
OVERBURDEN - TYPE : Unknown
- THICKNESS (m) : Unknown
- THICKNESS (m): Unknown
DEVELOP. CONSTRAINT : Unknown
DEVELOP. POTENTIAL : Unknown

========== PART C: TEST RESULTS AND MATERIAL QUANTITY ==========

=======NATURAL MATERIAL=======

USC NUMBER : 0
MOISTURE CONTENT NO : 0
- CLASS : n/a
- RESULTS: n/a
SIZE ANALYSIS NO : n/a
GRAVEL (%): n/a
SAND (%): n/a
FINES (%): n/a
D-50 (um): n/a
- OVERSIZE (%) : n/a
PETROGRAHIC ANALYSIS-NO. OF TESTS: 0
RESULTS: n/a
OTHER TESTS (see DATA DICTIONARY): n/a
MATERIAL QUANTITY (All in cubic metres)
CLASS 1 : Unknown
CLASS 2 : Unknown
TOTAL RECOVERABLE : Unknown
CLASS 3 : Unknown
ANNUAL RECOVERABLE : Unknown
CLASS 4 : Unknown
TOTAL VOLUME : Unknown
CLASS 5 : Unknown

=======PROCESSED MATERIAL=======

USC NUMBER : 0
MOISTURE CONTENT NO : n/a
- CLASS : n/a
- RESULTS: n/a
SIZE ANALYSIS NO : n/a
GRAVEL (%): n/a
SAND (%): n/a
FINES (%): n/a
D-50 (um): n/a
- OVERSIZE (%) : n/a
PETROGRAHIC ANALYSIS-NO. OF TESTS: 0
RESULTS: n/a
OTHER TESTS (see DATA DICTIONARY): n/a
MATERIAL QUANTITY (All in cubic metres)
CLASS 1 : Unknown
CLASS 2 : Unknown
TOTAL RECOVERABLE : Unknown
CLASS 3 : Unknown
ANNUAL RECOVERABLE : Unknown
CLASS 4 : Unknown
TOTAL VOLUME : Unknown
CLASS 5 : Unknown

eba

GRANULAR RESOURCE INVENTORY
ROSS RIVER RESOURCE MANAGEMENT AREA, YUKON
SOURCE CATALOGUE DATA SHEET

PART A: LOCATION AND STATUS

SOURCE NUMBER : 04-02956R
STUDY NO. : INAC77ROSS01
SOURCE REFERENCE : n/a
STUDY LIST : n/a
STUDY REFERENCE: n/a
NTS MAP REFERENCE : 105 G/12
DIGITIZ NO. :
MAP SCALE : 1:50000
UTM ZONE-EASTING : 9-363400
LOCATION : 7.4 km North of Mink Creek
UTM NORTHING : 6846750
KILOMETRE POST : 295.6
CENTRE LATITUDE : 0
CENTRE LONGITUDE: 0
LOCAL NAMES(S) : n/a
OFFSET DIRECTION : Right
OFFSET DISTANCE(M): Adjacent
CORRIDOR NO./NAME : #4 Robert Campbell Highway
SOURCE ACCESS : None
ACCESS DISTANCE (m) : Unknown
CONDITION : Unknown
AREA (ha) : Unknown
SITE SCALE: 1:0
DIGITIZ NO:
LAND TENURE : Unknown
STATUS : Inactive
STUDY PRIORITY : High
PAST USE - SOURCE : Borrow
STOCKPILE - TYPE: Silty Sandy Gravel
PERFORMANCE RATING : Unknown
- QUANTITY: Unknown
EXCAVATED VOLUME FOR HIGHWAY (cu. m.): Unknown
EXCAVATED VOLUME FOR PIPELINE (cu. m.): Unknown

PART B: SOURCE INVESTIGATION AND DESCRIPTIVE INFORMATION

INVESTIGATION LEVEL : Reconnaissance
LAST INVEST. DATE : 1977
GEOPHYSICAL DATA : Unknown
TEST HOLE DENSITY (#/ha) : 0
BOREHOLES - NUMBER : 0
TESTPITS - NUMBER : 0
EXPOSURES - NUMBER : 0
- DEPTH (m): n/a
- DEPTH (m): n/a
- DEPTH (m) : n/a
DATA QUALITY : n/a
SOURCE TOPOGRAPHY : Unknown
SLOPE : Flat
AREA DRAINAGE : Unknown
SOURCE VEGETATION : Heavy Spruce
PERMAFROST FEATURES : Unknown
DESC DATE:
ACTIVE LAYER (m) : Unknown
GENERIC ORIGIN : Unknown
LANDFORMS : Unknown
UNDERBURDEN : Unknown
GRANULAR - TYPE : Unknown
OVERBURDEN - TYPE : Unknown
- THICKNESS (m) : Unknown
- THICKNESS (m): Unknown
DEVELOP. CONSTRAINT : Unknown
DEVELOP. POTENTIAL : Unknown

PART C: TEST RESULTS AND MATERIAL QUANTITY

NATURAL MATERIAL

USC NUMBER : 0
MOISTURE CONTENT NO : 0
- CLASS : n/a
- RESULTS: n/a
SIZE ANALYSIS NO : n/a
GRAVEL (%): n/a
SAND (%): n/a
FINES (%): n/a
D-50 (um): n/a
- OVERSIZE (%) : n/a
PETROGRAHIC ANALYSIS-NO. OF TESTS: 0
RESULTS: n/a
OTHER TESTS (see DATA DICTIONARY): n/a
MATERIAL QUANTITY (All in cubic metres)
CLASS 1 : Unknown
CLASS 2 : Unknown
TOTAL RECOVERABLE : Unknown
CLASS 3 : Unknown
ANNUAL RECOVERABLE : Unknown
CLASS 4 : Unknown
TOTAL VOLUME : Unknown
CLASS 5 : Unknown

PROCESSED MATERIAL

USC NUMBER : 0
MOISTURE CONTENT NO : n/a
- CLASS : n/a
- RESULTS: n/a
SIZE ANALYSIS NO : n/a
GRAVEL (%): n/a
SAND (%): n/a
FINES (%): n/a
D-50 (um): n/a
- OVERSIZE (%) : n/a
PETROGRAHIC ANALYSIS-NO. OF TESTS: 0
RESULTS: n/a
OTHER TESTS (see DATA DICTIONARY): n/a
MATERIAL QUANTITY (All in cubic metres)
CLASS 1 : Unknown
CLASS 2 : Unknown
TOTAL RECOVERABLE : Unknown
CLASS 3 : Unknown
ANNUAL RECOVERABLE : Unknown
CLASS 4 : Unknown
TOTAL VOLUME : Unknown
CLASS 5 : Unknown

GRANULAR RESOURCE INVENTORY
ROSS RIVER RESOURCE MANAGEMENT AREA, YUKON
SOURCE CATALOGUE DATA SHEET

========== PART A: LOCATION AND STATUS ==========

SOURCE NUMBER : 04-02961L STUDY NO. : INAC77ROSS01
SOURCE REFERENCE : n/a STUDY LIST : n/a
STUDY REFERENCE: n/a
NTS MAP REFERENCE : 105 G/12 DIGITIZ NO. : MAP SCALE : 1:50000
UTM ZONE-EASTING : 9-362950 LOCATION : 7.9 km North of Mink Creek
UTM NORTHING : 6846500 KILOMETRE POST : 296.1
CENTRE LATITUDE : 0 CENTRE LONGITUDE: 0
LOCAL NAMES(S) : n/a
OFFSET DIRECTION : Left OFFSET DISTANCE(M): Adjacent
CORRIDOR NO./NAME : #4 Robert Campbell Highway
SOURCE ACCESS : Fair
ACCESS DISTANCE (m) : Unknown CONDITION : Unknown
AREA (ha) : Unknown SITE SCALE: 1:0 DIGITIZ NO:
LAND TENURE : Unknown STATUS : Inactive
STUDY PRIORITY : High
PAST USE - SOURCE : Borrow STOCKPILE - TYPE: Silty Sandy Gravel
PERFORMANCE RATING : Unknown - QUANTITY: Unknown
EXCAVATED VOLUME FOR HIGHWAY (cu. m.): Unknown EXCAVATED VOLUME FOR PIPELINE (cu. m.): Unknown

========== PART B: SOURCE INVESTIGATION AND DESCRIPTIVE INFORMATION ==========

INVESTIGATION LEVEL : Reconnaissance LAST INVEST. DATE : 1977
GEOPHYSICAL DATA : Unknown TEST HOLE DENSITY (#/ha) : 0
BOREHOLES - NUMBER : 0 TESTPITS - NUMBER : 0 EXPOSURES - NUMBER : 0
- DEPTH (m): n/a - DEPTH (m): n/a - DEPTH (m) : n/a
DATA QUALITY : n/a SOURCE TOPOGRAPHY : Unknown
SLOPE : Gentle Slope AREA DRAINAGE : Unknown
SOURCE VEGETATION : Heavy Spruce
PERMAFROST FEATURES : Unknown DESC DATE:
ACTIVE LAYER (m) : Unknown GENERIC ORIGIN : Unknown
LANDFORMS : Unknown UNDERBURDEN : Unknown
GRANULAR - TYPE : Unknown OVERBURDEN - TYPE : Unknown
- THICKNESS (m) : Unknown - THICKNESS (m): Unknown
DEVELOP. CONSTRAINT : Unknown DEVELOP. POTENTIAL : Unknown

========== PART C: TEST RESULTS AND MATERIAL QUANTITY ==========

=======NATURAL MATERIAL=======

USC NUMBER : 0 MOISTURE CONTENT NO : 0
- CLASS : n/a - RESULTS: n/a
SIZE ANALYSIS NO : n/a GRAVEL (%): n/a SAND (%): n/a FINES (%): n/a D-50 (um): n/a
- OVERSIZE (%) : n/a PETROGRAHIC ANALYSIS-NO. OF TESTS: 0 RESULTS: n/a
OTHER TESTS (see DATA DICTIONARY): n/a
MATERIAL QUANTITY (All in cubic metres) CLASS 1 : Unknown
CLASS 2 : Unknown
TOTAL RECOVERABLE : Unknown CLASS 3 : Unknown
ANNUAL RECOVERABLE : Unknown CLASS 4 : Unknown
TOTAL VOLUME : Unknown CLASS 5 : Unknown

=======PROCESSED MATERIAL=======

USC NUMBER : 0 MOISTURE CONTENT NO : n/a
- CLASS : n/a - RESULTS: n/a
SIZE ANALYSIS NO : n/a GRAVEL (%): n/a SAND (%): n/a FINES (%): n/a D-50 (um): n/a
- OVERSIZE (%) : n/a PETROGRAHIC ANALYSIS-NO. OF TESTS: 0 RESULTS: n/a
OTHER TESTS (see DATA DICTIONARY): n/a
MATERIAL QUANTITY (All in cubic metres) CLASS 1 : Unknown
CLASS 2 : Unknown
TOTAL RECOVERABLE : Unknown CLASS 3 : Unknown
ANNUAL RECOVERABLE : Unknown CLASS 4 : Unknown
TOTAL VOLUME : Unknown CLASS 5 : Unknown

eba

GRANULAR RESOURCE INVENTORY
ROSS RIVER RESOURCE MANAGEMENT AREA, YUKON
SOURCE CATALOGUE DATA SHEET

========== PART A: LOCATION AND STATUS ==========

SOURCE NUMBER : 04-02961R STUDY NO. : INAC77ROSS01
SOURCE REFERENCE : n/a STUDY LIST : n/a
STUDY REFERENCE: n/a
NTS MAP REFERENCE : 105 G/12 DIGITIZ NO. : MAP SCALE : 1:50000
UTM ZONE-EASTING : 9-362800 LOCATION : 7.9 km North of Mink Creek
UTM NORTHING : 6846650 KILOMETRE POST : 296.1
CENTRE LATITUDE : 0 CENTRE LONGITUDE: 0
LOCAL NAMES(S) : n/a
OFFSET DIRECTION : Right OFFSET DISTANCE(M): Adjacent
CORRIDOR NO./NAME : #4 Robert Campbell Highway
SOURCE ACCESS : None
ACCESS DISTANCE (m) : Unknown CONDITION : Unknown
AREA (ha) : Unknown SITE SCALE: 1:0 DIGITIZ NO:
LAND TENURE : Unknown STATUS : Inactive
STUDY PRIORITY : High
PAST USE - SOURCE : Borrow STOCKPILE - TYPE: Silty, Sandy Gravel
PERFORMANCE RATING : Unknown - QUANTITY: Unknown
EXCAVATED VOLUME FOR HIGHWAY (cu. m.): Unknown EXCAVATED VOLUME FOR PIPELINE (cu. m.): Unknown

========== PART B: SOURCE INVESTIGATION AND DESCRIPTIVE INFORMATION ==========

INVESTIGATION LEVEL : Reconnaissance LAST INVEST. DATE : 1977
GEOPHYSICAL DATA : Unknown TEST HOLE DENSITY (#/ha) : 0
BOREHOLES - NUMBER : 0 TESTPITS - NUMBER : 0 EXPOSURES - NUMBER : 0
- DEPTH (m): n/a - DEPTH (m): n/a - DEPTH (m) : n/a
DATA QUALITY : n/a SOURCE TOPOGRAPHY : Unknown
SLOPE : Flat AREA DRAINAGE : Unknown
SOURCE VEGETATION : Heavy Spruce
PERMAFROST FEATURES : Unknown DESC DATE:
ACTIVE LAYER (m) : Unknown GENERIC ORIGIN : Unknown
LANDFORMS : Unknown UNDERBURDEN : Unknown
GRANULAR - TYPE : Unknown OVERBURDEN - TYPE : Unknown
- THICKNESS (m) : Unknown - THICKNESS (m): Unknown
DEVELOP. CONSTRAINT : Unknown DEVELOP. POTENTIAL : Unknown

========== PART C: TEST RESULTS AND MATERIAL QUANTITY ==========

=======NATURAL MATERIAL=======

USC NUMBER : 0 MOISTURE CONTENT NO : 0
- CLASS : n/a - RESULTS: n/a
SIZE ANALYSIS NO : n/a GRAVEL (%): n/a SAND (%): n/a FINES (%): n/a D-50 (um): n/a
- OVERSIZE (%) : n/a PETROGRAHIC ANALYSIS-NO. OF TESTS: 0 RESULTS: n/a
OTHER TESTS (see DATA DICTIONARY): n/a
MATERIAL QUANTITY (All in cubic metres) CLASS 1 : Unknown
CLASS 2 : Unknown
TOTAL RECOVERABLE : Unknown CLASS 3 : Unknown
ANNUAL RECOVERABLE : Unknown CLASS 4 : Unknown
TOTAL VOLUME : Unknown CLASS 5 : Unknown

=======PROCESSED MATERIAL=======

USC NUMBER : 0 MOISTURE CONTENT NO : n/a
- CLASS : n/a - RESULTS: n/a
SIZE ANALYSIS NO : n/a GRAVEL (%): n/a SAND (%): n/a FINES (%): n/a D-50 (um): n/a
- OVERSIZE (%) : n/a PETROGRAHIC ANALYSIS-NO. OF TESTS: 0 RESULTS: n/a
OTHER TESTS (see DATA DICTIONARY): n/a
MATERIAL QUANTITY (All in cubic metres) CLASS 1 : Unknown
CLASS 2 : Unknown
TOTAL RECOVERABLE : Unknown CLASS 3 : Unknown
ANNUAL RECOVERABLE : Unknown CLASS 4 : Unknown
TOTAL VOLUME : Unknown CLASS 5 : Unknown

eba

GRANULAR RESOURCE INVENTORY
ROSS RIVER RESOURCE MANAGEMENT AREA, YUKON
SOURCE CATALOGUE DATA SHEET

========== PART A: LOCATION AND STATUS ==========

SOURCE NUMBER : 04-02964L STUDY NO. : INAC77ROSS01
SOURCE REFERENCE : n/a STUDY LIST : n/a
STUDY REFERENCE: n/a
NTS MAP REFERENCE : 105 G/12 DIGITIZ NO. : MAP SCALE : 1:50000
UTM ZONE-EASTING : 9-362600 LOCATION : 8.2 km North of Mink Creek
UTM NORTHING : 6846500 KILOMETRE POST : 296.4
CENTRE LATITUDE : 0 CENTRE LONGITUDE: 0
LOCAL NAMES(S) : n/a
OFFSET DIRECTION : Left OFFSET DISTANCE(M): Adjacent
CORRIDOR NO./NAME : #4 Robert Campbell Highway
SOURCE ACCESS : None
ACCESS DISTANCE (m) : Unknown CONDITION : Unknown
AREA (ha) : Unknown SITE SCALE: 1:0 DIGITIZ NO:
LAND TENURE : Unknown STATUS : Inactive
STUDY PRIORITY : High
PAST USE - SOURCE : Borrow STOCKPILE - TYPE: Silty Sandy Gravel
PERFORMANCE RATING : Unknown - QUANTITY: Unknown
EXCAVATED VOLUME FOR HIGHWAY (cu. m.): Unknown EXCAVATED VOLUME FOR PIPELINE (cu. m.): Unknown

========== PART B: SOURCE INVESTIGATION AND DESCRIPTIVE INFORMATION ==========

INVESTIGATION LEVEL : Reconnaissance LAST INVEST. DATE : 1977
GEOPHYSICAL DATA : Unknown TEST HOLE DENSITY (#/ha) : 0
BOREHOLES - NUMBER : 0 TESTPITS - NUMBER : 0 EXPOSURES - NUMBER : 0
- DEPTH (m): n/a - DEPTH (m): n/a - DEPTH (m) : n/a
DATA QUALITY : n/a SOURCE TOPOGRAPHY : Unknown
SLOPE : Flat AREA DRAINAGE : Unknown
SOURCE VEGETATION : Light Poplar
PERMAFROST FEATURES : Unknown DESC DATE:
ACTIVE LAYER (m) : Unknown GENERIC ORIGIN : Unknown
LANDFORMS : Unknown UNDERBURDEN : Unknown
GRANULAR - TYPE : Unknown OVERBURDEN - TYPE : Unknown
- THICKNESS (m) : Unknown - THICKNESS (m): Unknown
DEVELOP. CONSTRAINT : Unknown DEVELOP. POTENTIAL : Unknown

========== PART C: TEST RESULTS AND MATERIAL QUANTITY ==========

=======NATURAL MATERIAL=======

USC NUMBER : 0 MOISTURE CONTENT NO : 0
- CLASS : n/a - RESULTS: n/a
SIZE ANALYSIS NO : n/a GRAVEL (%): n/a SAND (%): n/a FINES (%): n/a D-50 (um): n/a
- OVERSIZE (%) : n/a PETROGRAHIC ANALYSIS-NO. OF TESTS: 0 RESULTS: n/a
OTHER TESTS (see DATA DICTIONARY): n/a
MATERIAL QUANTITY (All in cubic metres) CLASS 1 : Unknown
CLASS 2 : Unknown
TOTAL RECOVERABLE : Unknown CLASS 3 : Unknown
ANNUAL RECOVERABLE : Unknown CLASS 4 : Unknown
TOTAL VOLUME : Unknown CLASS 5 : Unknown

=======PROCESSED MATERIAL=======

USC NUMBER : 0 MOISTURE CONTENT NO : n/a
- CLASS : n/a - RESULTS: n/a
SIZE ANALYSIS NO : n/a GRAVEL (%): n/a SAND (%): n/a FINES (%): n/a D-50 (um): n/a
- OVERSIZE (%) : n/a PETROGRAHIC ANALYSIS-NO. OF TESTS: 0 RESULTS: n/a
OTHER TESTS (see DATA DICTIONARY): n/a
MATERIAL QUANTITY (All in cubic metres) CLASS 1 : Unknown
CLASS 2 : Unknown
TOTAL RECOVERABLE : Unknown CLASS 3 : Unknown
ANNUAL RECOVERABLE : Unknown CLASS 4 : Unknown
TOTAL VOLUME : Unknown CLASS 5 : Unknown

eba

GRANULAR RESOURCE INVENTORY
ROSS RIVER RESOURCE MANAGEMENT AREA, YUKON
SOURCE CATALOGUE DATA SHEET

PART A: LOCATION AND STATUS

SOURCE NUMBER : 04-02967L
STUDY NO. : INAC77ROSS01
SOURCE REFERENCE : n/a
STUDY LIST : n/a
STUDY REFERENCE: n/a
NTS MAP REFERENCE : 105 G/12
DIGITIZ NO. :
MAP SCALE : 1:50000
UTM ZONE-EASTING : 9-362350
LOCATION : 8.5 km North of Mink Creek
UTM NORTHING : 6846400
KILOMETRE POST : 296.7
CENTRE LATITUDE : 0
CENTRE LONGITUDE: 0
LOCAL NAMES(S) : n/a
OFFSET DIRECTION : Left
OFFSET DISTANCE(M): Adjacent
CORRIDOR NO./NAME : #4 Robert Campbell Highway
SOURCE ACCESS : None
ACCESS DISTANCE (m) : Unknown
CONDITION : Unknown
AREA (ha) : Unknown
SITE SCALE: 1:0
DIGITIZ NO:
LAND TENURE : Unknown
STATUS : Inactive
STUDY PRIORITY : High
PAST USE - SOURCE : Borrow
STOCKPILE - TYPE: Silty Sandy Gravel
PERFORMANCE RATING : Unknown
- QUANTITY: Unknown
EXCAVATED VOLUME FOR HIGHWAY (cu. m.): Unknown
EXCAVATED VOLUME FOR PIPELINE (cu. m.): Unknown

PART B: SOURCE INVESTIGATION AND DESCRIPTIVE INFORMATION

INVESTIGATION LEVEL : Reconnaissance
LAST INVEST. DATE : 1977
GEOPHYSICAL DATA : Unknown
TEST HOLE DENSITY (#/ha) : 0
BOREHOLES - NUMBER : 0
TESTPITS - NUMBER : 0
EXPOSURES - NUMBER : 0
- DEPTH (m): n/a
- DEPTH (m): n/a
- DEPTH (m) : n/a
DATA QUALITY : n/a
SOURCE TOPOGRAPHY : Unknown
SLOPE : Flat
AREA DRAINAGE : Unknown
SOURCE VEGETATION : Moderate Alder, Spruce
PERMAFROST FEATURES : Unknown
DESC DATE:
ACTIVE LAYER (m) : Unknown
GENERIC ORIGIN : Unknown
LANDFORMS : Unknown
UNDERBURDEN : Unknown
GRANULAR - TYPE : Unknown
OVERBURDEN - TYPE : Unknown
- THICKNESS (m) : Unknown
- THICKNESS (m): Unknown
DEVELOP. CONSTRAINT : Unknown
DEVELOP. POTENTIAL : Unknown

PART C: TEST RESULTS AND MATERIAL QUANTITY

NATURAL MATERIAL

USC NUMBER : 0
MOISTURE CONTENT NO : 0
- CLASS : n/a
- RESULTS: n/a
SIZE ANALYSIS NO : n/a
GRAVEL (%): n/a
SAND (%): n/a
FINES (%): n/a
D-50 (um): n/a
- OVERSIZE (%) : n/a
PETROGRAHIC ANALYSIS-NO. OF TESTS: 0
RESULTS: n/a
OTHER TESTS (see DATA DICTIONARY): n/a
MATERIAL QUANTITY (All in cubic metres)
CLASS 1 : Unknown
CLASS 2 : Unknown
TOTAL RECOVERABLE : Unknown
CLASS 3 : Unknown
ANNUAL RECOVERABLE : Unknown
CLASS 4 : Unknown
TOTAL VOLUME : Unknown
CLASS 5 : Unknown

PROCESSED MATERIAL

USC NUMBER : 0
MOISTURE CONTENT NO : n/a
- CLASS : n/a
- RESULTS: n/a
SIZE ANALYSIS NO : n/a
GRAVEL (%): n/a
SAND (%): n/a
FINES (%): n/a
D-50 (um): n/a
- OVERSIZE (%) : n/a
PETROGRAHIC ANALYSIS-NO. OF TESTS: 0
RESULTS: n/a
OTHER TESTS (see DATA DICTIONARY): n/a
MATERIAL QUANTITY (All in cubic metres)
CLASS 1 : Unknown
CLASS 2 : Unknown
TOTAL RECOVERABLE : Unknown
CLASS 3 : Unknown
ANNUAL RECOVERABLE : Unknown
CLASS 4 : Unknown
TOTAL VOLUME : Unknown
CLASS 5 : Unknown

eba

GRANULAR RESOURCE INVENTORY
ROSS RIVER RESOURCE MANAGEMENT AREA, YUKON
SOURCE CATALOGUE DATA SHEET

========== PART A: LOCATION AND STATUS ==========

SOURCE NUMBER : 04-02969L STUDY NO. : INAC77ROSS01
SOURCE REFERENCE : n/a STUDY LIST : n/a
STUDY REFERENCE: n/a
NTS MAP REFERENCE : 105 G/12 DIGITIZ NO. : MAP SCALE : 1:50000
UTM ZONE-EASTING : 9-362100 LOCATION : 8.7 km South of Mink Creek
UTM NORTHING : 6846300 KILOMETRE POST : 296.9
CENTRE LATITUDE : 0 CENTRE LONGITUDE: 0
LOCAL NAMES(S) : n/a
OFFSET DIRECTION : Left OFFSET DISTANCE(M): Adjacent
CORRIDOR NO./NAME : #4 Robert Campbell Highway
SOURCE ACCESS : Good
ACCESS DISTANCE (m) : Unknown CONDITION : Unknown
AREA (ha) : Unknown SITE SCALE: 1:0 DIGITIZ NO:
LAND TENURE : Unknown STATUS : Inactive
STUDY PRIORITY : High
PAST USE - SOURCE : Borrow STOCKPILE - TYPE: Clay
PERFORMANCE RATING : Unknown - QUANTITY: Unknown
EXCAVATED VOLUME FOR HIGHWAY (cu. m.): Unknown EXCAVATED VOLUME FOR PIPELINE (cu. m.): Unknown

========== PART B: SOURCE INVESTIGATION AND DESCRIPTIVE INFORMATION ==========

INVESTIGATION LEVEL : Reconnaissance LAST INVEST. DATE : 1977
GEOPHYSICAL DATA : Unknown TEST HOLE DENSITY (#/ha) : 0
BOREHOLES - NUMBER : 0 TESTPITS - NUMBER : 0 EXPOSURES - NUMBER : 0
- DEPTH (m): n/a - DEPTH (m): n/a - DEPTH (m) : n/a
DATA QUALITY : n/a SOURCE TOPOGRAPHY : Unknown
SLOPE : Flat AREA DRAINAGE : Unknown
SOURCE VEGETATION : Light Bush
PERMAFROST FEATURES : Unknown DESC DATE:
ACTIVE LAYER (m) : Unknown GENERIC ORIGIN : Unknown
LANDFORMS : Unknown UNDERBURDEN : Unknown
GRANULAR - TYPE : Unknown OVERBURDEN - TYPE : Unknown
- THICKNESS (m) : Unknown - THICKNESS (m): Unknown
DEVELOP. CONSTRAINT : Unknown DEVELOP. POTENTIAL : Unknown

========== PART C: TEST RESULTS AND MATERIAL QUANTITY ==========

=======NATURAL MATERIAL=======

USC NUMBER : 0 MOISTURE CONTENT NO : 0
- CLASS : n/a - RESULTS: n/a
SIZE ANALYSIS NO : n/a GRAVEL (%): n/a SAND (%): n/a FINES (%): n/a D-50 (um): n/a
- OVERSIZE (%) : n/a PETROGRAHIC ANALYSIS-NO. OF TESTS: 0 RESULTS: n/a
OTHER TESTS (see DATA DICTIONARY): n/a
MATERIAL QUANTITY (All in cubic metres)

TOTAL RECOVERABLE : Unknown
ANNUAL RECOVERABLE : Unknown
TOTAL VOLUME : Unknown

CLASS 1 : Unknown
CLASS 2 : Unknown
CLASS 3 : Unknown
CLASS 4 : Unknown
CLASS 5 : Unknown

=======PROCESSED MATERIAL=======

USC NUMBER : 0 MOISTURE CONTENT NO : n/a
- CLASS : n/a - RESULTS: n/a
SIZE ANALYSIS NO : n/a GRAVEL (%): n/a SAND (%): n/a FINES (%): n/a D-50 (um): n/a
- OVERSIZE (%) : n/a PETROGRAHIC ANALYSIS-NO. OF TESTS: 0 RESULTS: n/a
OTHER TESTS (see DATA DICTIONARY): n/a
MATERIAL QUANTITY (All in cubic metres)

TOTAL RECOVERABLE : Unknown
ANNUAL RECOVERABLE : Unknown
TOTAL VOLUME : Unknown

CLASS 1 : Unknown
CLASS 2 : Unknown
CLASS 3 : Unknown
CLASS 4 : Unknown
CLASS 5 : Unknown

GRANULAR RESOURCE INVENTORY
ROSS RIVER RESOURCE MANAGEMENT AREA, YUKON
SOURCE CATALOGUE DATA SHEET

========== PART A: LOCATION AND STATUS ==========

SOURCE NUMBER : 04-02974L STUDY NO. : INAC77ROSS01
SOURCE REFERENCE : n/a STUDY LIST : n/a
STUDY REFERENCE: n/a
NTS MAP REFERENCE : 105 G/12 DIGITIZ NO. : MAP SCALE : 1:50000
UTM ZONE-EASTING : 9-361850 LOCATION : 9.2 km North of Mink Creek
UTM NORTHING : 6846200 KILOMETRE POST : 297.4
CENTRE LATITUDE : 0 CENTRE LONGITUDE: 0
LOCAL NAMES(S) : n/a
OFFSET DIRECTION : Left OFFSET DISTANCE(M): Adjacent
CORRIDOR NO./NAME : #4 Robert Campbell Highway
SOURCE ACCESS : None
ACCESS DISTANCE (m) : Unknown CONDITION : Unknown
AREA (ha) : Unknown SITE SCALE: 1:0 DIGITIZ NO:
LAND TENURE : Unknown STATUS : Inactive
STUDY PRIORITY : High
PAST USE - SOURCE : Borrow STOCKPILE - TYPE: Clay, Silty Sandy Gravel
PERFORMANCE RATING : Unknown - QUANTITY: Unknown
EXCAVATED VOLUME FOR HIGHWAY (cu. m.): Unknown EXCAVATED VOLUME FOR PIPELINE (cu. m.): Unknown

========== PART B: SOURCE INVESTIGATION AND DESCRIPTIVE INFORMATION ==========

INVESTIGATION LEVEL : Reconnaissance LAST INVEST. DATE : 1977
GEOPHYSICAL DATA : Unknown TEST HOLE DENSITY (#/ha) : 0
BOREHOLES - NUMBER : 0 TESTPITS - NUMBER : 0 EXPOSURES - NUMBER : 0
- DEPTH (m): n/a - DEPTH (m): n/a - DEPTH (m) : n/a
DATA QUALITY : n/a SOURCE TOPOGRAPHY : Unknown
SLOPE : Flat AREA DRAINAGE : Unknown
SOURCE VEGETATION : Moderate Spruce, Poplar
PERMAFROST FEATURES : Unknown DESC DATE:
ACTIVE LAYER (m) : Unknown GENERIC ORIGIN : Unknown
LANDFORMS : Unknown UNDERBURDEN : Unknown
GRANULAR - TYPE : Unknown OVERBURDEN - TYPE : Unknown
- THICKNESS (m) : Unknown - THICKNESS (m): Unknown
DEVELOP. CONSTRAINT : Unknown DEVELOP. POTENTIAL : Unknown

========== PART C: TEST RESULTS AND MATERIAL QUANTITY ==========

=======NATURAL MATERIAL=======

USC NUMBER : 0 MOISTURE CONTENT NO : 0
- CLASS : n/a - RESULTS: n/a
SIZE ANALYSIS NO : n/a GRAVEL (%): n/a SAND (%): n/a FINES (%): n/a D-50 (um): n/a
- OVERSIZE (%) : n/a PETROGRAHIC ANALYSIS-NO. OF TESTS: 0 RESULTS: n/a
OTHER TESTS (see DATA DICTIONARY): n/a
MATERIAL QUANTITY (All in cubic metres)

CLASS 1 : Unknown
CLASS 2 : Unknown
CLASS 3 : Unknown
CLASS 4 : Unknown
CLASS 5 : Unknown

TOTAL RECOVERABLE : Unknown
ANNUAL RECOVERABLE : Unknown
TOTAL VOLUME : Unknown

=======PROCESSED MATERIAL=======

USC NUMBER : 0 MOISTURE CONTENT NO : n/a
- CLASS : n/a - RESULTS: n/a
SIZE ANALYSIS NO : n/a GRAVEL (%): n/a SAND (%): n/a FINES (%): n/a D-50 (um): n/a
- OVERSIZE (%) : n/a PETROGRAHIC ANALYSIS-NO. OF TESTS: 0 RESULTS: n/a
OTHER TESTS (see DATA DICTIONARY): n/a
MATERIAL QUANTITY (All in cubic metres)

CLASS 1 : Unknown
CLASS 2 : Unknown
CLASS 3 : Unknown
CLASS 4 : Unknown
CLASS 5 : Unknown

TOTAL RECOVERABLE : Unknown
ANNUAL RECOVERABLE : Unknown
TOTAL VOLUME : Unknown

eba

GRANULAR RESOURCE INVENTORY
ROSS RIVER RESOURCE MANAGEMENT AREA, YUKON
SOURCE CATALOGUE DATA SHEET

========== PART A: LOCATION AND STATUS ==========

SOURCE NUMBER : 04-02975L STUDY NO. : INAC77ROSS01
SOURCE REFERENCE : n/a STUDY LIST : n/a
STUDY REFERENCE: n/a
NTS MAP REFERENCE : 105 G/12 DIGITIZ NO. : MAP SCALE : 1:50000
UTM ZONE-EASTING : 9-361550 LOCATION : 9.3 km North of Mink Creek
UTM NORTHING : 6846150 KILOMETRE POST : 297.5
CENTRE LATITUDE : 0 CENTRE LONGITUDE: 0
LOCAL NAMES(S) : n/a
OFFSET DIRECTION : Left OFFSET DISTANCE(M): Adjacent
CORRIDOR NO./NAME : #4 Robert Campbell Highway
SOURCE ACCESS : None
ACCESS DISTANCE (m) : Unknown CONDITION : Unknown
AREA (ha) : Unknown SITE SCALE: 1:0 DIGITIZ NO:
LAND TENURE : Unknown STATUS : Inactive
STUDY PRIORITY : High
PAST USE - SOURCE : Borrow STOCKPILE - TYPE: Silty Sandy Gravel
PERFORMANCE RATING : Unknown - QUANTITY: Unknown
EXCAVATED VOLUME FOR HIGHWAY (cu. m.): Unknown EXCAVATED VOLUME FOR PIPELINE (cu. m.): Unknown

========== PART B: SOURCE INVESTIGATION AND DESCRIPTIVE INFORMATION ==========

INVESTIGATION LEVEL : Reconnaissance LAST INVEST. DATE : 1977
GEOPHYSICAL DATA : Unknown TEST HOLE DENSITY (#/ha) : 0
BOREHOLES - NUMBER : 0 TESTPITS - NUMBER : 0 EXPOSURES - NUMBER : 0
- DEPTH (m): n/a - DEPTH (m): n/a - DEPTH (m) : n/a
DATA QUALITY : n/a SOURCE TOPOGRAPHY : Unknown
SLOPE : Gentle Slope AREA DRAINAGE : Unknown
SOURCE VEGETATION : Heavy Spruce
PERMAFROST FEATURES : Unknown DESC DATE:
ACTIVE LAYER (m) : Unknown GENERIC ORIGIN : Unknown
LANDFORMS : Unknown UNDERBURDEN : Unknown
GRANULAR - TYPE : Unknown OVERBURDEN - TYPE : Unknown
- THICKNESS (m) : Unknown - THICKNESS (m): Unknown
DEVELOP. CONSTRAINT : Unknown DEVELOP. POTENTIAL : Unknown

========== PART C: TEST RESULTS AND MATERIAL QUANTITY ==========

=======NATURAL MATERIAL=======

USC NUMBER : 0 MOISTURE CONTENT NO : 0
- CLASS : n/a - RESULTS: n/a
SIZE ANALYSIS NO : n/a GRAVEL (%): n/a SAND (%): n/a FINES (%): n/a D-50 (um): n/a
- OVERSIZE (%) : n/a PETROGRAHIC ANALYSIS-NO. OF TESTS: 0 RESULTS: n/a
OTHER TESTS (see DATA DICTIONARY): n/a
MATERIAL QUANTITY (All in cubic metres)

TOTAL RECOVERABLE : Unknown
ANNUAL RECOVERABLE : Unknown
TOTAL VOLUME : Unknown

CLASS 1 : Unknown
CLASS 2 : Unknown
CLASS 3 : Unknown
CLASS 4 : Unknown
CLASS 5 : Unknown

=======PROCESSED MATERIAL=======

USC NUMBER : 0 MOISTURE CONTENT NO : n/a
- CLASS : n/a - RESULTS: n/a
SIZE ANALYSIS NO : n/a GRAVEL (%): n/a SAND (%): n/a FINES (%): n/a D-50 (um): n/a
- OVERSIZE (%) : n/a PETROGRAHIC ANALYSIS-NO. OF TESTS: 0 RESULTS: n/a
OTHER TESTS (see DATA DICTIONARY): n/a
MATERIAL QUANTITY (All in cubic metres)

TOTAL RECOVERABLE : Unknown
ANNUAL RECOVERABLE : Unknown
TOTAL VOLUME : Unknown

CLASS 1 : Unknown
CLASS 2 : Unknown
CLASS 3 : Unknown
CLASS 4 : Unknown
CLASS 5 : Unknown

GRANULAR RESOURCE INVENTORY
ROSS RIVER RESOURCE MANAGEMENT AREA, YUKON
SOURCE CATALOGUE DATA SHEET

========== PART A: LOCATION AND STATUS ==========

SOURCE NUMBER : 04-02980L STUDY NO. : INAC77ROSS01
SOURCE REFERENCE : n/a STUDY LIST : n/a
STUDY REFERENCE: n/a
NTS MAP REFERENCE : 105 G/12 DIGITIZ NO. : MAP SCALE : 1:50000
UTM ZONE-EASTING : 9-361100 LOCATION : 9.8 km North of Mink Creek
UTM NORTHING : 6846350 KILOMETRE POST : 298.0
CENTRE LATITUDE : 0 CENTRE LONGITUDE: 0
LOCAL NAMES(S) : n/a
OFFSET DIRECTION : Left OFFSET DISTANCE(M): Adjacent
CORRIDOR NO./NAME : #4 Robert Campbell Highway
SOURCE ACCESS : None
ACCESS DISTANCE (m) : Unknown CONDITION : Unknown
AREA (ha) : Unknown SITE SCALE: 1:0 DIGITIZ NO:
LAND TENURE : Unknown STATUS : Inactive
STUDY PRIORITY : High
PAST USE - SOURCE : Borrow - 2 pits STOCKPILE - TYPE: Silty Sandy Gravel
PERFORMANCE RATING : Unknown - QUANTITY: Unknown
EXCAVATED VOLUME FOR HIGHWAY (cu. m.): Unknown EXCAVATED VOLUME FOR PIPELINE (cu. m.): Unknown

========== PART B: SOURCE INVESTIGATION AND DESCRIPTIVE INFORMATION ==========

INVESTIGATION LEVEL : Reconnaissance LAST INVEST. DATE : 1977
GEOPHYSICAL DATA : Unknown TEST HOLE DENSITY (#/ha) : 0
BOREHOLES - NUMBER : 0 TESTPITS - NUMBER : 0 EXPOSURES - NUMBER : 0
- DEPTH (m): n/a - DEPTH (m): n/a - DEPTH (m) : n/a
DATA QUALITY : n/a SOURCE TOPOGRAPHY : Unknown
SLOPE : Flat to Gentle Slope AREA DRAINAGE : Unknown
SOURCE VEGETATION : Heavy Spruce
PERMAFROST FEATURES : Unknown DESC DATE:
ACTIVE LAYER (m) : Unknown GENERIC ORIGIN : Unknown
LANDFORMS : Unknown UNDERBURDEN : Unknown
GRANULAR - TYPE : Unknown OVERBURDEN - TYPE : Unknown
- THICKNESS (m) : Unknown - THICKNESS (m): Unknown
DEVELOP. CONSTRAINT : Unknown DEVELOP. POTENTIAL : Unknown

========== PART C: TEST RESULTS AND MATERIAL QUANTITY ==========

=======NATURAL MATERIAL=======

USC NUMBER : 0 MOISTURE CONTENT NO : 0
- CLASS : n/a - RESULTS: n/a
SIZE ANALYSIS NO : n/a GRAVEL (%): n/a SAND (%): n/a FINES (%): n/a D-50 (um): n/a
- OVERSIZE (%) : n/a PETROGRAHIC ANALYSIS-NO. OF TESTS: 0 RESULTS: n/a
OTHER TESTS (see DATA DICTIONARY): n/a
MATERIAL QUANTITY (All in cubic metres) CLASS 1 : Unknown
CLASS 2 : Unknown
TOTAL RECOVERABLE : Unknown CLASS 3 : Unknown
ANNUAL RECOVERABLE : Unknown CLASS 4 : Unknown
TOTAL VOLUME : Unknown CLASS 5 : Unknown

=======PROCESSED MATERIAL=======

USC NUMBER : 0 MOISTURE CONTENT NO : n/a
- CLASS : n/a - RESULTS: n/a
SIZE ANALYSIS NO : n/a GRAVEL (%): n/a SAND (%): n/a FINES (%): n/a D-50 (um): n/a
- OVERSIZE (%) : n/a PETROGRAHIC ANALYSIS-NO. OF TESTS: 0 RESULTS: n/a
OTHER TESTS (see DATA DICTIONARY): n/a
MATERIAL QUANTITY (All in cubic metres) CLASS 1 : Unknown
CLASS 2 : Unknown
TOTAL RECOVERABLE : Unknown CLASS 3 : Unknown
ANNUAL RECOVERABLE : Unknown CLASS 4 : Unknown
TOTAL VOLUME : Unknown CLASS 5 : Unknown

GRANULAR RESOURCE INVENTORY
ROSS RIVER RESOURCE MANAGEMENT AREA, YUKON
SOURCE CATALOGUE DATA SHEET

========== PART A: LOCATION AND STATUS ==========

SOURCE NUMBER : 04-02985B STUDY NO. : INAC77ROSS01
SOURCE REFERENCE : n/a STUDY LIST : n/a
STUDY REFERENCE: n/a
NTS MAP REFERENCE : 105 G/12 DIGITIZ NO. : MAP SCALE : 1:50000
UTM ZONE-EASTING : 9-360650 LOCATION : 10.3 km North of Mink Creek
UTM NORTHING : 6846600 KILOMETRE POST : 298.5
CENTRE LATITUDE : 0 CENTRE LONGITUDE: 0
LOCAL NAMES(S) : n/a
OFFSET DIRECTION : Both OFFSET DISTANCE(M): Adjacent
CORRIDOR NO./NAME : #4 Robert Campbell Highway
SOURCE ACCESS : Good on right, None on left
ACCESS DISTANCE (m) : Unknown CONDITION : Unknown
AREA (ha) : Unknown SITE SCALE: 1:0 DIGITIZ NO:
LAND TENURE : Unknown STATUS : R-Active, L-Inactive
STUDY PRIORITY : High
PAST USE - SOURCE : Borrow STOCKPILE - TYPE: Clay, Silty Sandy Gravel
PERFORMANCE RATING : Unknown - QUANTITY: Unknown
EXCAVATED VOLUME FOR HIGHWAY (cu. m.): Unknown EXCAVATED VOLUME FOR PIPELINE (cu. m.): Unknown

========== PART B: SOURCE INVESTIGATION AND DESCRIPTIVE INFORMATION ==========

INVESTIGATION LEVEL : Reconnaissance LAST INVEST. DATE : 1977
GEOPHYSICAL DATA : Unknown TEST HOLE DENSITY (#/ha) : 0
BOREHOLES - NUMBER : 0 TESTPITS - NUMBER : 0 EXPOSURES - NUMBER : 0
- DEPTH (m): n/a - DEPTH (m): n/a - DEPTH (m) : n/a
DATA QUALITY : n/a SOURCE TOPOGRAPHY : Unknown
SLOPE : Flat AREA DRAINAGE : Unknown
SOURCE VEGETATION : Heavy Spruce
PERMAFROST FEATURES : Unknown DESC DATE:
ACTIVE LAYER (m) : Unknown GENERIC ORIGIN : Unknown
LANDFORMS : Unknown UNDERBURDEN : Unknown
GRANULAR - TYPE : Unknown OVERBURDEN - TYPE : Unknown
- THICKNESS (m) : Unknown - THICKNESS (m): Unknown
DEVELOP. CONSTRAINT : Unknown DEVELOP. POTENTIAL : Unknown

========== PART C: TEST RESULTS AND MATERIAL QUANTITY ==========

=======NATURAL MATERIAL=======

USC NUMBER : 0 MOISTURE CONTENT NO : 0
- CLASS : n/a - RESULTS: n/a
SIZE ANALYSIS NO : n/a GRAVEL (%): n/a SAND (%): n/a FINES (%): n/a D-50 (um): n/a
- OVERSIZE (%) : n/a PETROGRAHIC ANALYSIS-NO. OF TESTS: 0 RESULTS: n/a
OTHER TESTS (see DATA DICTIONARY): n/a
MATERIAL QUANTITY (All in cubic metres) CLASS 1 : Unknown
CLASS 2 : Unknown
TOTAL RECOVERABLE : Unknown CLASS 3 : Unknown
ANNUAL RECOVERABLE : Unknown CLASS 4 : Unknown
TOTAL VOLUME : Unknown CLASS 5 : Unknown

=======PROCESSED MATERIAL=======

USC NUMBER : 0 MOISTURE CONTENT NO : n/a
- CLASS : n/a - RESULTS: n/a
SIZE ANALYSIS NO : n/a GRAVEL (%): n/a SAND (%): n/a FINES (%): n/a D-50 (um): n/a
- OVERSIZE (%) : n/a PETROGRAHIC ANALYSIS-NO. OF TESTS: 0 RESULTS: n/a
OTHER TESTS (see DATA DICTIONARY): n/a
MATERIAL QUANTITY (All in cubic metres) CLASS 1 : Unknown
CLASS 2 : Unknown
TOTAL RECOVERABLE : Unknown CLASS 3 : Unknown
ANNUAL RECOVERABLE : Unknown CLASS 4 : Unknown
TOTAL VOLUME : Unknown CLASS 5 : Unknown

GRANULAR RESOURCE INVENTORY
ROSS RIVER RESOURCE MANAGEMENT AREA, YUKON
SOURCE CATALOGUE DATA SHEET

========== PART A: LOCATION AND STATUS ==========

SOURCE NUMBER : 04-02987L STUDY NO. : INAC77ROSS01
SOURCE REFERENCE : n/a STUDY LIST : n/a
STUDY REFERENCE: n/a
NTS MAP REFERENCE : 105 G/12 DIGITIZ NO. : MAP SCALE : 1:50000
UTM ZONE-EASTING : 9-360500 LOCATION : 10.5 km North of Mink Creek
UTM NORTHING : 6846700 KILOMETRE POST : 298.7
CENTRE LATITUDE : 0 CENTRE LONGITUDE: 0
LOCAL NAMES(S) : n/a
OFFSET DIRECTION : Left OFFSET DISTANCE(M): Adjacent
CORRIDOR NO./NAME : #4 Robert Campbell Highway
SOURCE ACCESS : None
ACCESS DISTANCE (m) : Unknown CONDITION : Unknown
AREA (ha) : Unknown SITE SCALE: 1:0 DIGITIZ NO:
LAND TENURE : Unknown STATUS : Inactive
STUDY PRIORITY : High
PAST USE - SOURCE : Borrow STOCKPILE - TYPE: Silty Sandy Gravel
PERFORMANCE RATING : Unknown - QUANTITY: Unknown
EXCAVATED VOLUME FOR HIGHWAY (cu. m.): Unknown EXCAVATED VOLUME FOR PIPELINE (cu. m.): Unknown

========== PART B: SOURCE INVESTIGATION AND DESCRIPTIVE INFORMATION ==========

INVESTIGATION LEVEL : Reconnaissance LAST INVEST. DATE : 1977
GEOPHYSICAL DATA : Unknown TEST HOLE DENSITY (#/ha) : 0
BOREHOLES - NUMBER : 0 TESTPITS - NUMBER : 0 EXPOSURES - NUMBER : 0
- DEPTH (m): n/a - DEPTH (m): n/a - DEPTH (m) : n/a
DATA QUALITY : n/a SOURCE TOPOGRAPHY : Unknown
SLOPE : Flat AREA DRAINAGE : Unknown
SOURCE VEGETATION : Heavy Spruce
PERMAFROST FEATURES : Unknown DESC DATE:
ACTIVE LAYER (m) : Unknown GENERIC ORIGIN : Unknown
LANDFORMS : Unknown UNDERBURDEN : Unknown
GRANULAR - TYPE : Unknown OVERBURDEN - TYPE : Unknown
- THICKNESS (m) : Unknown - THICKNESS (m): Unknown
DEVELOP. CONSTRAINT : Unknown DEVELOP. POTENTIAL : Unknown

========== PART C: TEST RESULTS AND MATERIAL QUANTITY ==========

=======NATURAL MATERIAL=======

USC NUMBER : 0 MOISTURE CONTENT NO : 0
- CLASS : n/a - RESULTS: n/a
SIZE ANALYSIS NO : n/a GRAVEL (%): n/a SAND (%): n/a FINES (%): n/a D-50 (um): n/a
- OVERSIZE (%) : n/a PETROGRAHIC ANALYSIS-NO. OF TESTS: 0 RESULTS: n/a
OTHER TESTS (see DATA DICTIONARY): n/a
MATERIAL QUANTITY (All in cubic metres) CLASS 1 : Unknown
CLASS 2 : Unknown
TOTAL RECOVERABLE : Unknown CLASS 3 : Unknown
ANNUAL RECOVERABLE : Unknown CLASS 4 : Unknown
TOTAL VOLUME : Unknown CLASS 5 : Unknown

=======PROCESSED MATERIAL=======

USC NUMBER : 0 MOISTURE CONTENT NO : n/a
- CLASS : n/a - RESULTS: n/a
SIZE ANALYSIS NO : n/a GRAVEL (%): n/a SAND (%): n/a FINES (%): n/a D-50 (um): n/a
- OVERSIZE (%) : n/a PETROGRAHIC ANALYSIS-NO. OF TESTS: 0 RESULTS: n/a
OTHER TESTS (see DATA DICTIONARY): n/a
MATERIAL QUANTITY (All in cubic metres) CLASS 1 : Unknown
CLASS 2 : Unknown
TOTAL RECOVERABLE : Unknown CLASS 3 : Unknown
ANNUAL RECOVERABLE : Unknown CLASS 4 : Unknown
TOTAL VOLUME : Unknown CLASS 5 : Unknown

GRANULAR RESOURCE INVENTORY
ROSS RIVER RESOURCE MANAGEMENT AREA, YUKON
SOURCE CATALOGUE DATA SHEET

PART A: LOCATION AND STATUS

SOURCE NUMBER : 04-02998L
STUDY NO. : INAC77ROSS01
SOURCE REFERENCE : n/a
STUDY LIST : n/a
STUDY REFERENCE: n/a
NTS MAP REFERENCE : 105 G/12
DIGITIZ NO. :
MAP SCALE : 1:50000
UTM ZONE-EASTING : 9-360400
LOCATION : 11.6 km North of Mink Creek
UTM NORTHING : 6846750
KILOMETRE POST : 299.8
CENTRE LATITUDE : 0
CENTRE LONGITUDE: 0
LOCAL NAMES(S) : n/a
OFFSET DIRECTION : Left
OFFSET DISTANCE(M): Adjacent
CORRIDOR NO./NAME : #4 Robert Campbell Highway
SOURCE ACCESS : None
ACCESS DISTANCE (m) : Unknown
CONDITION : Unknown
AREA (ha) : Unknown
SITE SCALE: 1:0
DIGITIZ NO:
LAND TENURE : Unknown
STATUS : Inactive
STUDY PRIORITY : High
PAST USE - SOURCE : Borrow
STOCKPILE - TYPE: Silty Sandy Gravel
PERFORMANCE RATING : Unknown
- QUANTITY: Unknown
EXCAVATED VOLUME FOR HIGHWAY (cu. m.): Unknown
EXCAVATED VOLUME FOR PIPELINE (cu. m.): Unknown

PART B: SOURCE INVESTIGATION AND DESCRIPTIVE INFORMATION

INVESTIGATION LEVEL : Reconnaissance
LAST INVEST. DATE : 1977
GEOPHYSICAL DATA : Unknown
TEST HOLE DENSITY (#/ha) : 0
BOREHOLES - NUMBER : 0
TESTPITS - NUMBER : 0
EXPOSURES - NUMBER : 0
- DEPTH (m): n/a
- DEPTH (m): n/a
- DEPTH (m) : n/a
DATA QUALITY : n/a
SOURCE TOPOGRAPHY : Unknown
SLOPE : Flat
AREA DRAINAGE : Unknown
SOURCE VEGETATION : Heavy Spruce
PERMAFROST FEATURES : Unknown
DESC DATE:
ACTIVE LAYER (m) : Unknown
GENERIC ORIGIN : Unknown
LANDFORMS : Unknown
UNDERBURDEN : Unknown
GRANULAR - TYPE : Unknown
OVERBURDEN - TYPE : Unknown
- THICKNESS (m) : Unknown
- THICKNESS (m): Unknown
DEVELOP. CONSTRAINT : Unknown
DEVELOP. POTENTIAL : Unknown

PART C: TEST RESULTS AND MATERIAL QUANTITY

NATURAL MATERIAL

USC NUMBER : 0
MOISTURE CONTENT NO : 0
- CLASS : n/a
- RESULTS: n/a
SIZE ANALYSIS NO : n/a
GRAVEL (%): n/a
SAND (%): n/a
FINES (%): n/a
D-50 (um): n/a
- OVERSIZE (%) : n/a
PETROGRAHIC ANALYSIS-NO. OF TESTS: 0
RESULTS: n/a
OTHER TESTS (see DATA DICTIONARY): n/a
MATERIAL QUANTITY (All in cubic metres)
CLASS 1 : Unknown
CLASS 2 : Unknown
TOTAL RECOVERABLE : Unknown
CLASS 3 : Unknown
ANNUAL RECOVERABLE : Unknown
CLASS 4 : Unknown
TOTAL VOLUME : Unknown
CLASS 5 : Unknown

PROCESSED MATERIAL

USC NUMBER : 0
MOISTURE CONTENT NO : n/a
- CLASS : n/a
- RESULTS: n/a
SIZE ANALYSIS NO : n/a
GRAVEL (%): n/a
SAND (%): n/a
FINES (%): n/a
D-50 (um): n/a
- OVERSIZE (%) : n/a
PETROGRAHIC ANALYSIS-NO. OF TESTS: 0
RESULTS: n/a
OTHER TESTS (see DATA DICTIONARY): n/a
MATERIAL QUANTITY (All in cubic metres)
CLASS 1 : Unknown
CLASS 2 : Unknown
TOTAL RECOVERABLE : Unknown
CLASS 3 : Unknown
ANNUAL RECOVERABLE : Unknown
CLASS 4 : Unknown
TOTAL VOLUME : Unknown
CLASS 5 : Unknown

GRANULAR RESOURCE INVENTORY
ROSS RIVER RESOURCE MANAGEMENT AREA, YUKON
SOURCE CATALOGUE DATA SHEET

========== PART A: LOCATION AND STATUS ==========

SOURCE NUMBER : 04-02999L STUDY NO. : INAC77ROSS01
SOURCE REFERENCE : n/a STUDY LIST : n/a
STUDY REFERENCE: n/a
NTS MAP REFERENCE : 105 G/12 DIGITIZ NO. : MAP SCALE : 1:50000
UTM ZONE-EASTING : 9-360050 LOCATION : 10.6 km South of Hoole River Bridge
UTM NORTHING : 6847050 KILOMETRE POST : 299.9
CENTRE LATITUDE : 0 CENTRE LONGITUDE: 0
LOCAL NAMES(S) : n/a
OFFSET DIRECTION : Left OFFSET DISTANCE(M): Adjacent
CORRIDOR NO./NAME : #4 Robert Campbell Highway
SOURCE ACCESS : Good
ACCESS DISTANCE (m) : Unknown CONDITION : Unknown
AREA (ha) : Unknown SITE SCALE: 1:0 DIGITIZ NO:
LAND TENURE : Unknown STATUS : Active
STUDY PRIORITY : High
PAST USE - SOURCE : Borrow STOCKPILE - TYPE: Silt, Silty Sandy Gravel
PERFORMANCE RATING : Unknown - QUANTITY: Unknown
EXCAVATED VOLUME FOR HIGHWAY (cu. m.): Unknown EXCAVATED VOLUME FOR PIPELINE (cu. m.): Unknown

========== PART B: SOURCE INVESTIGATION AND DESCRIPTIVE INFORMATION ==========

INVESTIGATION LEVEL : Reconnaissance LAST INVEST. DATE : 1977
GEOPHYSICAL DATA : Unknown TEST HOLE DENSITY (#/ha) : 0
BOREHOLES - NUMBER : 0 TESTPITS - NUMBER : 0 EXPOSURES - NUMBER : 0
- DEPTH (m): n/a - DEPTH (m): n/a - DEPTH (m) : n/a
DATA QUALITY : n/a SOURCE TOPOGRAPHY : Unknown
SLOPE : Flat AREA DRAINAGE : Unknown
SOURCE VEGETATION : Heavy Spruce
PERMAFROST FEATURES : Unknown DESC DATE:
ACTIVE LAYER (m) : Unknown GENERIC ORIGIN : Unknown
LANDFORMS : Unknown UNDERBURDEN : Unknown
GRANULAR - TYPE : Unknown OVERBURDEN - TYPE : Unknown
- THICKNESS (m) : Unknown - THICKNESS (m): Unknown
DEVELOP. CONSTRAINT : Unknown DEVELOP. POTENTIAL : Unknown

========== PART C: TEST RESULTS AND MATERIAL QUANTITY ==========

=======NATURAL MATERIAL=======

USC NUMBER : 0 MOISTURE CONTENT NO : 0
- CLASS : n/a - RESULTS: n/a
SIZE ANALYSIS NO : n/a GRAVEL (%): n/a SAND (%): n/a FINES (%): n/a D-50 (um): n/a
- OVERSIZE (%) : n/a PETROGRAHIC ANALYSIS-NO. OF TESTS: 0 RESULTS: n/a
OTHER TESTS (see DATA DICTIONARY): n/a
MATERIAL QUANTITY (All in cubic metres) CLASS 1 : Unknown
CLASS 2 : Unknown
TOTAL RECOVERABLE : Unknown CLASS 3 : Unknown
ANNUAL RECOVERABLE : Unknown CLASS 4 : Unknown
TOTAL VOLUME : Unknown CLASS 5 : Unknown

=======PROCESSED MATERIAL=======

USC NUMBER : 0 MOISTURE CONTENT NO : n/a
- CLASS : n/a - RESULTS: n/a
SIZE ANALYSIS NO : n/a GRAVEL (%): n/a SAND (%): n/a FINES (%): n/a D-50 (um): n/a
- OVERSIZE (%) : n/a PETROGRAHIC ANALYSIS-NO. OF TESTS: 0 RESULTS: n/a
OTHER TESTS (see DATA DICTIONARY): n/a
MATERIAL QUANTITY (All in cubic metres) CLASS 1 : Unknown
CLASS 2 : Unknown
TOTAL RECOVERABLE : Unknown CLASS 3 : Unknown
ANNUAL RECOVERABLE : Unknown CLASS 4 : Unknown
TOTAL VOLUME : Unknown CLASS 5 : Unknown

GRANULAR RESOURCE INVENTORY
ROSS RIVER RESOURCE MANAGEMENT AREA, YUKON
SOURCE CATALOGUE DATA SHEET

========== PART A: LOCATION AND STATUS ==========

SOURCE NUMBER : 04-03001L STUDY NO. : INAC77ROSS01
SOURCE REFERENCE : n/a STUDY LIST : n/a
STUDY REFERENCE: n/a
NTS MAP REFERENCE : 105 G/12 DIGITIZ NO. : MAP SCALE : 1:50000
UTM ZONE-EASTING : 9-359500 LOCATION : 11.9 km South of Hoole River Bridge
UTM NORTHING : 6847500 KILOMETRE POST : 300.1
CENTRE LATITUDE : 0 CENTRE LONGITUDE: 0
LOCAL NAMES(S) : n/a
OFFSET DIRECTION : Left OFFSET DISTANCE(M): Adjacent
CORRIDOR NO./NAME : #4 Robert Campbell Highway
SOURCE ACCESS : None
ACCESS DISTANCE (m) : Unknown CONDITION : Unknown
AREA (ha) : Unknown SITE SCALE: 1:0 DIGITIZ NO:
LAND TENURE : Unknown STATUS : Inactive
STUDY PRIORITY : High
PAST USE - SOURCE : Borrow STOCKPILE - TYPE: Silty Sandy Gravel, Clay
PERFORMANCE RATING : Unknown - QUANTITY: Unknown
EXCAVATED VOLUME FOR HIGHWAY (cu. m.): Unknown EXCAVATED VOLUME FOR PIPELINE (cu. m.): Unknown

========== PART B: SOURCE INVESTIGATION AND DESCRIPTIVE INFORMATION ==========

INVESTIGATION LEVEL : Reconnaissance LAST INVEST. DATE : 1977
GEOPHYSICAL DATA : Unknown TEST HOLE DENSITY (#/ha) : 0
BOREHOLES - NUMBER : 0 TESTPITS - NUMBER : 0 EXPOSURES - NUMBER : 0
- DEPTH (m): n/a - DEPTH (m): n/a - DEPTH (m) : n/a
DATA QUALITY : n/a SOURCE TOPOGRAPHY : Unknown
SLOPE : Flat AREA DRAINAGE : Unknown
SOURCE VEGETATION : Heavy Spruce
PERMAFROST FEATURES : Unknown DESC DATE:
ACTIVE LAYER (m) : Unknown GENERIC ORIGIN : Unknown
LANDFORMS : Unknown UNDERBURDEN : Unknown
GRANULAR - TYPE : Unknown OVERBURDEN - TYPE : Unknown
- THICKNESS (m) : Unknown - THICKNESS (m): Unknown
DEVELOP. CONSTRAINT : Unknown DEVELOP. POTENTIAL : Unknown

========== PART C: TEST RESULTS AND MATERIAL QUANTITY ==========

=======NATURAL MATERIAL=======

USC NUMBER : 0 MOISTURE CONTENT NO : 0
- CLASS : n/a - RESULTS: n/a
SIZE ANALYSIS NO : n/a GRAVEL (%): n/a SAND (%): n/a FINES (%): n/a D-50 (um): n/a
- OVERSIZE (%) : n/a PETROGRAHIC ANALYSIS-NO. OF TESTS: 0 RESULTS: n/a
OTHER TESTS (see DATA DICTIONARY): n/a
MATERIAL QUANTITY (All in cubic metres)

CLASS 1 : Unknown
CLASS 2 : Unknown
CLASS 3 : Unknown
CLASS 4 : Unknown
CLASS 5 : Unknown

TOTAL RECOVERABLE : Unknown
ANNUAL RECOVERABLE : Unknown
TOTAL VOLUME : Unknown

=======PROCESSED MATERIAL=======

USC NUMBER : 0 MOISTURE CONTENT NO : n/a
- CLASS : n/a - RESULTS: n/a
SIZE ANALYSIS NO : n/a GRAVEL (%): n/a SAND (%): n/a FINES (%): n/a D-50 (um): n/a
- OVERSIZE (%) : n/a PETROGRAHIC ANALYSIS-NO. OF TESTS: 0 RESULTS: n/a
OTHER TESTS (see DATA DICTIONARY): n/a
MATERIAL QUANTITY (All in cubic metres)

CLASS 1 : Unknown
CLASS 2 : Unknown
CLASS 3 : Unknown
CLASS 4 : Unknown
CLASS 5 : Unknown

TOTAL RECOVERABLE : Unknown
ANNUAL RECOVERABLE : Unknown
TOTAL VOLUME : Unknown

eba

GRANULAR RESOURCE INVENTORY
ROSS RIVER RESOURCE MANAGEMENT AREA, YUKON
SOURCE CATALOGUE DATA SHEET

PART A: LOCATION AND STATUS

SOURCE NUMBER : 04-03003L
STUDY NO. : INAC77ROSS01
SOURCE REFERENCE : n/a
STUDY LIST : n/a
STUDY REFERENCE: n/a
NTS MAP REFERENCE : 105 G/12
DIGITIZ NO. :
MAP SCALE : 1:50000
UTM ZONE-EASTING : 9-359350
LOCATION : 11.7 km South of Hoole River Bridge
UTM NORTHING : 6847650
KILOMETRE POST : 300.3
CENTRE LATITUDE : 0
CENTRE LONGITUDE: 0
LOCAL NAMES(S) : n/a
OFFSET DIRECTION : Left
OFFSET DISTANCE(M): Adjacent
CORRIDOR NO./NAME : #4 Robert Campbell Highway
SOURCE ACCESS : None
ACCESS DISTANCE (m) : Unknown
CONDITION : Unknown
AREA (ha) : Unknown
SITE SCALE: 1:0
DIGITIZ NO:
LAND TENURE : Unknown
STATUS : Active
STUDY PRIORITY : High
PAST USE - SOURCE : Borrow
STOCKPILE - TYPE: Silty Sandy Gravel, Clay
PERFORMANCE RATING : Unknown
- QUANTITY: Unknown
EXCAVATED VOLUME FOR HIGHWAY (cu. m.): Unknown
EXCAVATED VOLUME FOR PIPELINE (cu. m.): Unknown

PART B: SOURCE INVESTIGATION AND DESCRIPTIVE INFORMATION

INVESTIGATION LEVEL : Reconnaissance
LAST INVEST. DATE : 1977
GEOPHYSICAL DATA : Unknown
TEST HOLE DENSITY (#/ha) : 0
BOREHOLES - NUMBER : 0
TESTPITS - NUMBER : 0
EXPOSURES - NUMBER : 0
- DEPTH (m): n/a
- DEPTH (m): n/a
- DEPTH (m) : n/a
DATA QUALITY : n/a
SOURCE TOPOGRAPHY : Unknown
SLOPE : Flat
AREA DRAINAGE : Unknown
SOURCE VEGETATION : Heavy Spruce
PERMAFROST FEATURES : Unknown
DESC DATE:
ACTIVE LAYER (m) : Unknown
GENERIC ORIGIN : Unknown
LANDFORMS : Unknown
UNDERBURDEN : Unknown
GRANULAR - TYPE : Unknown
OVERBURDEN - TYPE : Unknown
- THICKNESS (m) : Unknown
- THICKNESS (m): Unknown
DEVELOP. CONSTRAINT : Unknown
DEVELOP. POTENTIAL : Unknown

PART C: TEST RESULTS AND MATERIAL QUANTITY

NATURAL MATERIAL

USC NUMBER : 0
MOISTURE CONTENT NO : 0
- CLASS : n/a
- RESULTS: n/a
SIZE ANALYSIS NO : n/a
GRAVEL (%): n/a
SAND (%): n/a
FINES (%): n/a
D-50 (um): n/a
- OVERSIZE (%) : n/a
PETROGRAHIC ANALYSIS-NO. OF TESTS: 0
RESULTS: n/a
OTHER TESTS (see DATA DICTIONARY): n/a
MATERIAL QUANTITY (All in cubic metres)
CLASS 1 : Unknown
CLASS 2 : Unknown
TOTAL RECOVERABLE : Unknown
CLASS 3 : Unknown
ANNUAL RECOVERABLE : Unknown
CLASS 4 : Unknown
TOTAL VOLUME : Unknown
CLASS 5 : Unknown

PROCESSED MATERIAL

USC NUMBER : 0
MOISTURE CONTENT NO : n/a
- CLASS : n/a
- RESULTS: n/a
SIZE ANALYSIS NO : n/a
GRAVEL (%): n/a
SAND (%): n/a
FINES (%): n/a
D-50 (um): n/a
- OVERSIZE (%) : n/a
PETROGRAHIC ANALYSIS-NO. OF TESTS: 0
RESULTS: n/a
OTHER TESTS (see DATA DICTIONARY): n/a
MATERIAL QUANTITY (All in cubic metres)
CLASS 1 : Unknown
CLASS 2 : Unknown
TOTAL RECOVERABLE : Unknown
CLASS 3 : Unknown
ANNUAL RECOVERABLE : Unknown
CLASS 4 : Unknown
TOTAL VOLUME : Unknown
CLASS 5 : Unknown

GRANULAR RESOURCE INVENTORY
ROSS RIVER RESOURCE MANAGEMENT AREA, YUKON
SOURCE CATALOGUE DATA SHEET

========== PART A: LOCATION AND STATUS ==========

SOURCE NUMBER : 04-03004R STUDY NO. : INAC77ROSS01
SOURCE REFERENCE : n/a STUDY LIST : n/a
STUDY REFERENCE: n/a
NTS MAP REFERENCE : 105 G/12 DIGITIZ NO. : MAP SCALE : 1:50000
UTM ZONE-EASTING : 9-359100 LOCATION : 11.6 km South of Hoole River Bridge
UTM NORTHING : 6847950 KILOMETRE POST : 300.4
CENTRE LATITUDE : 0 CENTRE LONGITUDE: 0
LOCAL NAMES(S) : n/a
OFFSET DIRECTION : Right OFFSET DISTANCE(M): Adjacent
CORRIDOR NO./NAME : #4 Robert Campbell Highway
SOURCE ACCESS : None
ACCESS DISTANCE (m) : Unknown CONDITION : Unknown
AREA (ha) : Unknown SITE SCALE: 1:0 DIGITIZ NO:
LAND TENURE : Unknown STATUS : Inactive
STUDY PRIORITY : High
PAST USE - SOURCE : Borrow STOCKPILE - TYPE: Silty Sandy Gravel, Silt
PERFORMANCE RATING : Unknown - QUANTITY: Unknown
EXCAVATED VOLUME FOR HIGHWAY (cu. m.): Unknown EXCAVATED VOLUME FOR PIPELINE (cu. m.): Unknown

========== PART B: SOURCE INVESTIGATION AND DESCRIPTIVE INFORMATION ==========

INVESTIGATION LEVEL : Reconnaissance LAST INVEST. DATE : 1977
GEOPHYSICAL DATA : Unknown TEST HOLE DENSITY (#/ha) : 0
BOREHOLES - NUMBER : 0 TESTPITS - NUMBER : 0 EXPOSURES - NUMBER : 0
- DEPTH (m): n/a - DEPTH (m): n/a - DEPTH (m) : n/a
DATA QUALITY : n/a SOURCE TOPOGRAPHY : Unknown
SLOPE : Flat AREA DRAINAGE : Unknown
SOURCE VEGETATION : Heavy Spruce
PERMAFROST FEATURES : Unknown DESC DATE:
ACTIVE LAYER (m) : Unknown GENERIC ORIGIN : Unknown
LANDFORMS : Unknown UNDERBURDEN : Unknown
GRANULAR - TYPE : Unknown OVERBURDEN - TYPE : Unknown
- THICKNESS (m) : Unknown - THICKNESS (m): Unknown
DEVELOP. CONSTRAINT : Unknown DEVELOP. POTENTIAL : Unknown

========== PART C: TEST RESULTS AND MATERIAL QUANTITY ==========

=======NATURAL MATERIAL=======

USC NUMBER : 0 MOISTURE CONTENT NO : 0
- CLASS : n/a - RESULTS: n/a
SIZE ANALYSIS NO : n/a GRAVEL (%): n/a SAND (%): n/a FINES (%): n/a D-50 (um): n/a
- OVERSIZE (%) : n/a PETROGRAHIC ANALYSIS-NO. OF TESTS: 0 RESULTS: n/a
OTHER TESTS (see DATA DICTIONARY): n/a
MATERIAL QUANTITY (All in cubic metres) CLASS 1 : Unknown
CLASS 2 : Unknown
TOTAL RECOVERABLE : Unknown CLASS 3 : Unknown
ANNUAL RECOVERABLE : Unknown CLASS 4 : Unknown
TOTAL VOLUME : Unknown CLASS 5 : Unknown

*******PROCESSED MATERIAL*******

USC NUMBER : 0 MOISTURE CONTENT NO : n/a
- CLASS : n/a - RESULTS: n/a
SIZE ANALYSIS NO : n/a GRAVEL (%): n/a SAND (%): n/a FINES (%): n/a D-50 (um): n/a
- OVERSIZE (%) : n/a PETROGRAHIC ANALYSIS-NO. OF TESTS: 0 RESULTS: n/a
OTHER TESTS (see DATA DICTIONARY): n/a
MATERIAL QUANTITY (All in cubic metres) CLASS 1 : Unknown
CLASS 2 : Unknown
TOTAL RECOVERABLE : Unknown CLASS 3 : Unknown
ANNUAL RECOVERABLE : Unknown CLASS 4 : Unknown
TOTAL VOLUME : Unknown CLASS 5 : Unknown

GRANULAR RESOURCE INVENTORY
ROSS RIVER RESOURCE MANAGEMENT AREA, YUKON
SOURCE CATALOGUE DATA SHEET

========== PART A: LOCATION AND STATUS ==========

SOURCE NUMBER : 04-03007R STUDY NO. : INAC77ROSS01
SOURCE REFERENCE : n/a STUDY LIST : n/a
STUDY REFERENCE: n/a
NTS MAP REFERENCE : 105 G/12 DIGITIZ NO. : MAP SCALE : 1:50000
UTM ZONE-EASTING : 9-358950 LOCATION : 11.3 km South of Hoole River Bridge
UTM NORTHING : 6848100 KILOMETRE POST : 300.7
CENTRE LATITUDE : 0 CENTRE LONGITUDE: 0
LOCAL NAMES(S) : n/a
OFFSET DIRECTION : Right OFFSET DISTANCE(M): Adjacent
CORRIDOR NO./NAME : #4 Robert Campbell Highway
SOURCE ACCESS : None
ACCESS DISTANCE (m) : Unknown CONDITION : Unknown
AREA (ha) : Unknown SITE SCALE: 1:0 DIGITIZ NO:
LAND TENURE : Unknown STATUS : Inactive
STUDY PRIORITY : High
PAST USE - SOURCE : Borrow STOCKPILE - TYPE: Silty Sandy Gravel, Clay
PERFORMANCE RATING : Unknown - QUANTITY: Unknown
EXCAVATED VOLUME FOR HIGHWAY (cu. m.): Unknown EXCAVATED VOLUME FOR PIPELINE (cu. m.): Unknown

========== PART B: SOURCE INVESTIGATION AND DESCRIPTIVE INFORMATION ==========

INVESTIGATION LEVEL : Reconnaissance LAST INVEST. DATE : 1977
GEOPHYSICAL DATA : Unknown TEST HOLE DENSITY (#/ha) : 0
BOREHOLES - NUMBER : 0 TESTPITS - NUMBER : 0 EXPOSURES - NUMBER : 0
- DEPTH (m): n/a - DEPTH (m): n/a - DEPTH (m) : n/a
DATA QUALITY : n/a SOURCE TOPOGRAPHY : Unknown
SLOPE : Flat to Gentle Slope AREA DRAINAGE : Unknown
SOURCE VEGETATION : Heavy Spruce
PERMAFROST FEATURES : Unknown DESC DATE:
ACTIVE LAYER (m) : Unknown GENERIC ORIGIN : Unknown
LANDFORMS : Unknown UNDERBURDEN : Unknown
GRANULAR - TYPE : Unknown OVERBURDEN - TYPE : Unknown
- THICKNESS (m) : Unknown - THICKNESS (m): Unknown
DEVELOP. CONSTRAINT : Unknown DEVELOP. POTENTIAL : Unknown

========== PART C: TEST RESULTS AND MATERIAL QUANTITY ==========

=======NATURAL MATERIAL=======

USC NUMBER : 0 MOISTURE CONTENT NO : 0
- CLASS : n/a - RESULTS: n/a
SIZE ANALYSIS NO : n/a GRAVEL (%): n/a SAND (%): n/a FINES (%): n/a D-50 (um): n/a
- OVERSIZE (%) : n/a PETROGRAHIC ANALYSIS-NO. OF TESTS: 0 RESULTS: n/a
OTHER TESTS (see DATA DICTIONARY): n/a
MATERIAL QUANTITY (All in cubic metres) CLASS 1 : Unknown
CLASS 2 : Unknown
TOTAL RECOVERABLE : Unknown CLASS 3 : Unknown
ANNUAL RECOVERABLE : Unknown CLASS 4 : Unknown
TOTAL VOLUME : Unknown CLASS 5 : Unknown

=======PROCESSED MATERIAL=======

USC NUMBER : 0 MOISTURE CONTENT NO : n/a
- CLASS : n/a - RESULTS: n/a
SIZE ANALYSIS NO : n/a GRAVEL (%): n/a SAND (%): n/a FINES (%): n/a D-50 (um): n/a
- OVERSIZE (%) : n/a PETROGRAHIC ANALYSIS-NO. OF TESTS: 0 RESULTS: n/a
OTHER TESTS (see DATA DICTIONARY): n/a
MATERIAL QUANTITY (All in cubic metres) CLASS 1 : Unknown
CLASS 2 : Unknown
TOTAL RECOVERABLE : Unknown CLASS 3 : Unknown
ANNUAL RECOVERABLE : Unknown CLASS 4 : Unknown
TOTAL VOLUME : Unknown CLASS 5 : Unknown

GRANULAR RESOURCE INVENTORY
ROSS RIVER RESOURCE MANAGEMENT AREA, YUKON
SOURCE CATALOGUE DATA SHEET

========== PART A: LOCATION AND STATUS ==========

SOURCE NUMBER : 04-03011B STUDY NO. : INAC77ROSS01
SOURCE REFERENCE : n/a STUDY LIST : n/a
STUDY REFERENCE: n/a
NTS MAP REFERENCE : 105 G/12 DIGITIZ NO. : MAP SCALE : 1:50000
UTM ZONE-EASTING : 9-358600 LOCATION : 10.9 km South of Hoole River Bridge
UTM NORTHING : 6848350 KILOMETRE POST : 301.1
CENTRE LATITUDE : 0 CENTRE LONGITUDE: 0
LOCAL NAMES(S) : n/a
OFFSET DIRECTION : Both OFFSET DISTANCE(M): Adjacent
CORRIDOR NO./NAME : #4 Robert Campbell Highway
SOURCE ACCESS : None
ACCESS DISTANCE (m) : Unknown CONDITION : Unknown
AREA (ha) : Unknown SITE SCALE: 1:0 DIGITIZ NO:
LAND TENURE : Unknown STATUS : Inactive
STUDY PRIORITY : High
PAST USE - SOURCE : Borrow STOCKPILE - TYPE: Gravel
PERFORMANCE RATING : Unknown - QUANTITY: Unknown
EXCAVATED VOLUME FOR HIGHWAY (cu. m.): Unknown EXCAVATED VOLUME FOR PIPELINE (cu. m.): Unknown

========== PART B: SOURCE INVESTIGATION AND DESCRIPTIVE INFORMATION ==========

INVESTIGATION LEVEL : Reconnaissance LAST INVEST. DATE : 1977
GEOPHYSICAL DATA : Unknown TEST HOLE DENSITY (#/ha) : 0
BOREHOLES - NUMBER : 0 TESTPITS - NUMBER : 0 EXPOSURES - NUMBER : 0
- DEPTH (m): n/a - DEPTH (m): n/a - DEPTH (m) : n/a
DATA QUALITY : n/a SOURCE TOPOGRAPHY : Unknown
SLOPE : Flat AREA DRAINAGE : Unknown
SOURCE VEGETATION : Heavy Spruce
PERMAFROST FEATURES : Unknown DESC DATE:
ACTIVE LAYER (m) : Unknown GENERIC ORIGIN : Unknown
LANDFORMS : Unknown UNDERBURDEN : Unknown
GRANULAR - TYPE : Unknown OVERBURDEN - TYPE : Unknown
- THICKNESS (m) : Unknown - THICKNESS (m): Unknown
DEVELOP. CONSTRAINT : Unknown DEVELOP. POTENTIAL : Unknown

========== PART C: TEST RESULTS AND MATERIAL QUANTITY ==========

=======NATURAL MATERIAL=======

USC NUMBER : 0 MOISTURE CONTENT NO : 0
- CLASS : n/a - RESULTS: n/a
SIZE ANALYSIS NO : n/a GRAVEL (%): n/a SAND (%): n/a FINES (%): n/a D-50 (um): n/a
- OVERSIZE (%) : n/a PETROGRAHIC ANALYSIS-NO. OF TESTS: 0 RESULTS: n/a
OTHER TESTS (see DATA DICTIONARY): n/a
MATERIAL QUANTITY (All in cubic metres)

TOTAL RECOVERABLE : Unknown
ANNUAL RECOVERABLE : Unknown
TOTAL VOLUME : Unknown

CLASS 1 : Unknown
CLASS 2 : Unknown
CLASS 3 : Unknown
CLASS 4 : Unknown
CLASS 5 : Unknown

=======PROCESSED MATERIAL=======

USC NUMBER : 0 MOISTURE CONTENT NO : n/a
- CLASS : n/a - RESULTS: n/a
SIZE ANALYSIS NO : n/a GRAVEL (%): n/a SAND (%): n/a FINES (%): n/a D-50 (um): n/a
- OVERSIZE (%) : n/a PETROGRAHIC ANALYSIS-NO. OF TESTS: 0 RESULTS: n/a
OTHER TESTS (see DATA DICTIONARY): n/a
MATERIAL QUANTITY (All in cubic metres)

TOTAL RECOVERABLE : Unknown
ANNUAL RECOVERABLE : Unknown
TOTAL VOLUME : Unknown

CLASS 1 : Unknown
CLASS 2 : Unknown
CLASS 3 : Unknown
CLASS 4 : Unknown
CLASS 5 : Unknown

eba

GRANULAR RESOURCE INVENTORY
ROSS RIVER RESOURCE MANAGEMENT AREA, YUKON
SOURCE CATALOGUE DATA SHEET

========== PART A: LOCATION AND STATUS ==========

SOURCE NUMBER : 04-03017R STUDY NO. : INAC77ROSS01
SOURCE REFERENCE : n/a STUDY LIST : n/a
STUDY REFERENCE: n/a
NTS MAP REFERENCE : 105 G/12 DIGITIZ NO. : MAP SCALE : 1:50000
UTM ZONE-EASTING : 9-358300 LOCATION : 10.3 km South of Hoole River Bridge
UTM NORTHING : 6848700 KILOMETRE POST : 301.7
CENTRE LATITUDE : 0 CENTRE LONGITUDE: 0
LOCAL NAMES(S) : n/a
OFFSET DIRECTION : Right OFFSET DISTANCE(M): Adjacent
CORRIDOR NO./NAME : #4 Robert Campbell Highway
SOURCE ACCESS : None
ACCESS DISTANCE (m) : Unknown CONDITION : Unknown
AREA (ha) : Unknown SITE SCALE: 1:0 DIGITIZ NO:
LAND TENURE : Unknown STATUS : Inactive
STUDY PRIORITY : High
PAST USE - SOURCE : Borrow STOCKPILE - TYPE: Gravel
PERFORMANCE RATING : Unknown - QUANTITY: Unknown
EXCAVATED VOLUME FOR HIGHWAY (cu. m.): Unknown EXCAVATED VOLUME FOR PIPELINE (cu. m.): Unknown

========== PART B: SOURCE INVESTIGATION AND DESCRIPTIVE INFORMATION ==========

INVESTIGATION LEVEL : Reconnaissance LAST INVEST. DATE : 1977
GEOPHYSICAL DATA : Unknown TEST HOLE DENSITY (#/ha) : 0
BOREHOLES - NUMBER : 0 TESTPITS - NUMBER : 0 EXPOSURES - NUMBER : 0
- DEPTH (m): n/a - DEPTH (m): n/a - DEPTH (m) : n/a
DATA QUALITY : n/a SOURCE TOPOGRAPHY : Unknown
SLOPE : Flat to Gently Rolling AREA DRAINAGE : Unknown
SOURCE VEGETATION : Heavy Spruce
PERMAFROST FEATURES : Unknown DESC DATE:
ACTIVE LAYER (m) : Unknown GENERIC ORIGIN : Unknown
LANDFORMS : Unknown UNDERBURDEN : Unknown
GRANULAR - TYPE : Unknown OVERBURDEN - TYPE : Unknown
- THICKNESS (m) : Unknown - THICKNESS (m): Unknown
DEVELOP. CONSTRAINT : Unknown DEVELOP. POTENTIAL : Unknown

========== PART C: TEST RESULTS AND MATERIAL QUANTITY ==========

=======NATURAL MATERIAL=======

USC NUMBER : 0 MOISTURE CONTENT NO : 0
- CLASS : n/a - RESULTS: n/a
SIZE ANALYSIS NO : n/a GRAVEL (%): n/a SAND (%): n/a FINES (%): n/a D-50 (um): n/a
- OVERSIZE (%) : n/a PETROGRAHIC ANALYSIS-NO. OF TESTS: 0 RESULTS: n/a
OTHER TESTS (see DATA DICTIONARY): n/a
MATERIAL QUANTITY (All in cubic metres) CLASS 1 : Unknown
CLASS 2 : Unknown
TOTAL RECOVERABLE : Unknown CLASS 3 : Unknown
ANNUAL RECOVERABLE : Unknown CLASS 4 : Unknown
TOTAL VOLUME : Unknown CLASS 5 : Unknown

=======PROCESSED MATERIAL=======

USC NUMBER : 0 MOISTURE CONTENT NO : n/a
- CLASS : n/a - RESULTS: n/a
SIZE ANALYSIS NO : n/a GRAVEL (%): n/a SAND (%): n/a FINES (%): n/a D-50 (um): n/a
- OVERSIZE (%) : n/a PETROGRAHIC ANALYSIS-NO. OF TESTS: 0 RESULTS: n/a
OTHER TESTS (see DATA DICTIONARY): n/a
MATERIAL QUANTITY (All in cubic metres) CLASS 1 : Unknown
CLASS 2 : Unknown
TOTAL RECOVERABLE : Unknown CLASS 3 : Unknown
ANNUAL RECOVERABLE : Unknown CLASS 4 : Unknown
TOTAL VOLUME : Unknown CLASS 5 : Unknown

eba

GRANULAR RESOURCE INVENTORY
ROSS RIVER RESOURCE MANAGEMENT AREA, YUKON
SOURCE CATALOGUE DATA SHEET

========== PART A: LOCATION AND STATUS ==========

SOURCE NUMBER : 04-03025L STUDY NO. : INAC77ROSS01
SOURCE REFERENCE : n/a STUDY LIST : n/a
STUDY REFERENCE: n/a
NTS MAP REFERENCE : 105 G/12 DIGITIZ NO. : MAP SCALE : 1:50000
UTM ZONE-EASTING : 9-357650 LOCATION : 9.5 km South of Hoole River Bridge
UTM NORTHING : 6849000 KILOMETRE POST : 302.5
CENTRE LATITUDE : 0 CENTRE LONGITUDE: 0
LOCAL NAMES(S) : n/a
OFFSET DIRECTION : Left OFFSET DISTANCE(M): 81 m
CORRIDOR NO./NAME : #4 Robert Campbell Highway
SOURCE ACCESS : Poor
ACCESS DISTANCE (m) : Unknown CONDITION : Unknown
AREA (ha) : Unknown SITE SCALE: 1:0 DIGITIZ NO:
LAND TENURE : Unknown STATUS : Inactive
STUDY PRIORITY : High
PAST USE - SOURCE : Borrow STOCKPILE - TYPE: Gravel
PERFORMANCE RATING : Unknown - QUANTITY: Unknown
EXCAVATED VOLUME FOR HIGHWAY (cu. m.): Unknown EXCAVATED VOLUME FOR PIPELINE (cu. m.): Unknown

========== PART B: SOURCE INVESTIGATION AND DESCRIPTIVE INFORMATION ==========

INVESTIGATION LEVEL : Reconnaissance LAST INVEST. DATE : 1977
GEOPHYSICAL DATA : Unknown TEST HOLE DENSITY (#/ha) : 0
BOREHOLES - NUMBER : 0 TESTPITS - NUMBER : 0 EXPOSURES - NUMBER : 0
- DEPTH (m): n/a - DEPTH (m): n/a - DEPTH (m) : n/a
DATA QUALITY : n/a SOURCE TOPOGRAPHY : Unknown
SLOPE : Flat to Steep Sidehill AREA DRAINAGE : Unknown
SOURCE VEGETATION : Heavy Spruce
PERMAFROST FEATURES : Unknown DESC DATE:
ACTIVE LAYER (m) : Unknown GENERIC ORIGIN : Unknown
LANDFORMS : Unknown UNDERBURDEN : Unknown
GRANULAR - TYPE : Unknown OVERBURDEN - TYPE : Unknown
- THICKNESS (m) : Unknown - THICKNESS (m): Unknown
DEVELOP. CONSTRAINT : Unknown DEVELOP. POTENTIAL : Unknown

========== PART C: TEST RESULTS AND MATERIAL QUANTITY ==========

=======NATURAL MATERIAL=======

USC NUMBER : 0 MOISTURE CONTENT NO : 0
- CLASS : n/a - RESULTS: n/a
SIZE ANALYSIS NO : n/a GRAVEL (%): n/a SAND (%): n/a FINES (%): n/a D-50 (um): n/a
- OVERSIZE (%) : n/a PETROGRAHIC ANALYSIS-NO. OF TESTS: 0 RESULTS: n/a
OTHER TESTS (see DATA DICTIONARY): n/a
MATERIAL QUANTITY (All in cubic metres)

CLASS 1 : Unknown
CLASS 2 : Unknown
CLASS 3 : Unknown
CLASS 4 : Unknown
CLASS 5 : Unknown

TOTAL RECOVERABLE : Unknown
ANNUAL RECOVERABLE : Unknown
TOTAL VOLUME : Unknown

=======PROCESSED MATERIAL=======

USC NUMBER : 0 MOISTURE CONTENT NO : n/a
- CLASS : n/a - RESULTS: n/a
SIZE ANALYSIS NO : n/a GRAVEL (%): n/a SAND (%): n/a FINES (%): n/a D-50 (um): n/a
- OVERSIZE (%) : n/a PETROGRAHIC ANALYSIS-NO. OF TESTS: 0 RESULTS: n/a
OTHER TESTS (see DATA DICTIONARY): n/a
MATERIAL QUANTITY (All in cubic metres)

CLASS 1 : Unknown
CLASS 2 : Unknown
CLASS 3 : Unknown
CLASS 4 : Unknown
CLASS 5 : Unknown

TOTAL RECOVERABLE : Unknown
ANNUAL RECOVERABLE : Unknown
TOTAL VOLUME : Unknown

eba

GRANULAR RESOURCE INVENTORY
ROSS RIVER RESOURCE MANAGEMENT AREA, YUKON
SOURCE CATALOGUE DATA SHEET

PART A: LOCATION AND STATUS

SOURCE NUMBER : 04-03030L
STUDY NO. : INAC77ROSS01
SOURCE REFERENCE : n/a
STUDY LIST : n/a
STUDY REFERENCE: n/a
NTS MAP REFERENCE : 105 G/12
DIGITIZ NO. :
MAP SCALE : 1:50000
UTM ZONE-EASTING : 9-357300
LOCATION : 9.0 km South of Hoole River Bridge
UTM NORTHING : 6848950
KILOMETRE POST : 303.0
CENTRE LATITUDE : 0
CENTRE LONGITUDE: 0
LOCAL NAMES(S) : n/a
OFFSET DIRECTION : Left
OFFSET DISTANCE(M): Adjacent
CORRIDOR NO./NAME : #4 Robert Campbell Highway
SOURCE ACCESS : Poor
ACCESS DISTANCE (m) : Unknown
CONDITION : Unknown
AREA (ha) : Unknown
SITE SCALE: 1:0
DIGITIZ NO:
LAND TENURE : Unknown
STATUS : Inactive
STUDY PRIORITY : High
PAST USE - SOURCE : Borrow
STOCKPILE - TYPE: Gravel
PERFORMANCE RATING : Unknown
- QUANTITY: Unknown
EXCAVATED VOLUME FOR HIGHWAY (cu. m.): Unknown
EXCAVATED VOLUME FOR PIPELINE (cu. m.): Unknown

PART B: SOURCE INVESTIGATION AND DESCRIPTIVE INFORMATION

INVESTIGATION LEVEL : Reconnaissance
LAST INVEST. DATE : 1977
GEOPHYSICAL DATA : Unknown
TEST HOLE DENSITY (#/ha) : 0
BOREHOLES - NUMBER : 0
TESTPITS - NUMBER : 0
EXPOSURES - NUMBER : 0
- DEPTH (m): n/a
- DEPTH (m): n/a
- DEPTH (m) : n/a
DATA QUALITY : n/a
SOURCE TOPOGRAPHY : Unknown
SLOPE : Steep Sidehill
AREA DRAINAGE : Unknown
SOURCE VEGETATION : Heavy Spruce
PERMAFROST FEATURES : Unknown
DESC DATE:
ACTIVE LAYER (m) : Unknown
GENERIC ORIGIN : Unknown
LANDFORMS : Unknown
UNDERBURDEN : Unknown
GRANULAR - TYPE : Unknown
OVERBURDEN - TYPE : Unknown
- THICKNESS (m) : Unknown
- THICKNESS (m): Unknown
DEVELOP. CONSTRAINT : Unknown
DEVELOP. POTENTIAL : Unknown

PART C: TEST RESULTS AND MATERIAL QUANTITY

NATURAL MATERIAL

USC NUMBER : 0
MOISTURE CONTENT NO : 0
- CLASS : n/a
- RESULTS: n/a
SIZE ANALYSIS NO : n/a
GRAVEL (%): n/a
SAND (%): n/a
FINES (%): n/a
D-50 (um): n/a
- OVERSIZE (%) : n/a
PETROGRAHIC ANALYSIS-NO. OF TESTS: 0
RESULTS: n/a
OTHER TESTS (see DATA DICTIONARY): n/a
MATERIAL QUANTITY (All in cubic metres)
CLASS 1 : Unknown
CLASS 2 : Unknown
TOTAL RECOVERABLE : Unknown
CLASS 3 : Unknown
ANNUAL RECOVERABLE : Unknown
CLASS 4 : Unknown
TOTAL VOLUME : Unknown
CLASS 5 : Unknown

PROCESSED MATERIAL

USC NUMBER : 0
MOISTURE CONTENT NO : n/a
- CLASS : n/a
- RESULTS: n/a
SIZE ANALYSIS NO : n/a
GRAVEL (%): n/a
SAND (%): n/a
FINES (%): n/a
D-50 (um): n/a
- OVERSIZE (%) : n/a
PETROGRAHIC ANALYSIS-NO. OF TESTS: 0
RESULTS: n/a
OTHER TESTS (see DATA DICTIONARY): n/a
MATERIAL QUANTITY (All in cubic metres)
CLASS 1 : Unknown
CLASS 2 : Unknown
TOTAL RECOVERABLE : Unknown
CLASS 3 : Unknown
ANNUAL RECOVERABLE : Unknown
CLASS 4 : Unknown
TOTAL VOLUME : Unknown
CLASS 5 : Unknown

GRANULAR RESOURCE INVENTORY
ROSS RIVER RESOURCE MANAGEMENT AREA, YUKON
SOURCE CATALOGUE DATA SHEET

========== PART A: LOCATION AND STATUS ==========

SOURCE NUMBER : 04-03035L STUDY NO. : INAC77ROSS01
SOURCE REFERENCE : n/a STUDY LIST : n/a
STUDY REFERENCE: n/a
NTS MAP REFERENCE : 105 G/12 DIGITIZ NO. : MAP SCALE : 1:50000
UTM ZONE-EASTING : 9-356750 LOCATION : 8.5 km South of Hoole River Bridge
UTM NORTHING : 6848900 KILOMETRE POST : 303.5
CENTRE LATITUDE : 0 CENTRE LONGITUDE: 0
LOCAL NAMES(S) : n/a
OFFSET DIRECTION : Left OFFSET DISTANCE(M): Adjacent
CORRIDOR NO./NAME : #4 Robert Campbell Highway
SOURCE ACCESS : None
ACCESS DISTANCE (m) : Unknown CONDITION : Unknown
AREA (ha) : Unknown SITE SCALE: 1:0 DIGITIZ NO:
LAND TENURE : Federal STATUS : Inactive
STUDY PRIORITY : High
PAST USE - SOURCE : Borrow STOCKPILE - TYPE: Gravel
PERFORMANCE RATING : Unknown - QUANTITY: Unknown
EXCAVATED VOLUME FOR HIGHWAY (cu. m.): 40.4 EXCAVATED VOLUME FOR PIPELINE (cu. m.): Unknown

========== PART B: SOURCE INVESTIGATION AND DESCRIPTIVE INFORMATION ==========

INVESTIGATION LEVEL : Reconnaissance LAST INVEST. DATE : 1977
GEOPHYSICAL DATA : Unknown TEST HOLE DENSITY (#/ha) : 0
BOREHOLES - NUMBER : 0 TESTPITS - NUMBER : 0 EXPOSURES - NUMBER : 0
- DEPTH (m): n/a - DEPTH (m): n/a - DEPTH (m) : n/a
DATA QUALITY : n/a SOURCE TOPOGRAPHY : Unknown
SLOPE : Flat AREA DRAINAGE : Unknown
SOURCE VEGETATION : Heavy Spruce
PERMAFROST FEATURES : Unknown DESC DATE:
ACTIVE LAYER (m) : Unknown GENERIC ORIGIN : Unknown
LANDFORMS : Unknown UNDERBURDEN : Unknown
GRANULAR - TYPE : Unknown OVERBURDEN - TYPE : Unknown
- THICKNESS (m) : Unknown - THICKNESS (m): Unknown
DEVELOP. CONSTRAINT : Unknown DEVELOP. POTENTIAL : Unknown

========== PART C: TEST RESULTS AND MATERIAL QUANTITY ==========

=======NATURAL MATERIAL=======

USC NUMBER : 0 MOISTURE CONTENT NO : 0
- CLASS : n/a - RESULTS: n/a
SIZE ANALYSIS NO : n/a GRAVEL (%): n/a SAND (%): n/a FINES (%): n/a D-50 (um): n/a
- OVERSIZE (%) : n/a PETROGRAHIC ANALYSIS-NO. OF TESTS: 0 RESULTS: n/a
OTHER TESTS (see DATA DICTIONARY): n/a
MATERIAL QUANTITY (All in cubic metres) CLASS 1 : Unknown
CLASS 2 : Unknown
TOTAL RECOVERABLE : Unknown CLASS 3 : Unknown
ANNUAL RECOVERABLE : Unknown CLASS 4 : Unknown
TOTAL VOLUME : Unknown CLASS 5 : Unknown

=======PROCESSED MATERIAL=======

USC NUMBER : 0 MOISTURE CONTENT NO : n/a
- CLASS : n/a - RESULTS: n/a
SIZE ANALYSIS NO : n/a GRAVEL (%): n/a SAND (%): n/a FINES (%): n/a D-50 (um): n/a
- OVERSIZE (%) : n/a PETROGRAHIC ANALYSIS-NO. OF TESTS: 0 RESULTS: n/a
OTHER TESTS (see DATA DICTIONARY): n/a
MATERIAL QUANTITY (All in cubic metres) CLASS 1 : Unknown
CLASS 2 : Unknown
TOTAL RECOVERABLE : Unknown CLASS 3 : Unknown
ANNUAL RECOVERABLE : Unknown CLASS 4 : Unknown
TOTAL VOLUME : Unknown CLASS 5 : Unknown

GRANULAR RESOURCE INVENTORY
ROSS RIVER RESOURCE MANAGEMENT AREA, YUKON
SOURCE CATALOGUE DATA SHEET

========== PART A: LOCATION AND STATUS ==========

SOURCE NUMBER : 04-03038R STUDY NO. : INAC77ROSS01
SOURCE REFERENCE : n/a STUDY LIST : n/a
STUDY REFERENCE: n/a
NTS MAP REFERENCE : 105 G/13 DIGITIZ NO. : MAP SCALE : 1:50000
UTM ZONE-EASTING : 9-356550 LOCATION : 8.2 km South of Hoole River Bridge
UTM NORTHING : 6849250 KILOMETRE POST : 303.8
CENTRE LATITUDE : 0 CENTRE LONGITUDE: 0
LOCAL NAMES(S) : n/a
OFFSET DIRECTION : Right OFFSET DISTANCE(M): 81 m
CORRIDOR NO./NAME : #4 Robert Campbell Highway
SOURCE ACCESS : Poor
ACCESS DISTANCE (m) : Unknown CONDITION : Unknown
AREA (ha) : Unknown SITE SCALE: 1:0 DIGITIZ NO:
LAND TENURE : Unknown STATUS : Inactive
STUDY PRIORITY : High
PAST USE - SOURCE : Borrow STOCKPILE - TYPE: Gravel
PERFORMANCE RATING : Unknown - QUANTITY: Unknown
EXCAVATED VOLUME FOR HIGHWAY (cu. m.): Unknown EXCAVATED VOLUME FOR PIPELINE (cu. m.): Unknown

========== PART B: SOURCE INVESTIGATION AND DESCRIPTIVE INFORMATION ==========

INVESTIGATION LEVEL : Reconnaissance LAST INVEST. DATE : 1977
GEOPHYSICAL DATA : Unknown TEST HOLE DENSITY (#/ha) : 0
BOREHOLES - NUMBER : 0 TESTPITS - NUMBER : 0 EXPOSURES - NUMBER : 0
- DEPTH (m): n/a - DEPTH (m): n/a - DEPTH (m) : n/a
DATA QUALITY : n/a SOURCE TOPOGRAPHY : Unknown
SLOPE : Flat AREA DRAINAGE : Unknown
SOURCE VEGETATION : Moderate Poplar
PERMAFROST FEATURES : Unknown DESC DATE:
ACTIVE LAYER (m) : Unknown GENERIC ORIGIN : Unknown
LANDFORMS : Unknown UNDERBURDEN : Unknown
GRANULAR - TYPE : Unknown OVERBURDEN - TYPE : Unknown
- THICKNESS (m) : Unknown - THICKNESS (m): Unknown
DEVELOP. CONSTRAINT : Unknown DEVELOP. POTENTIAL : Unknown

========== PART C: TEST RESULTS AND MATERIAL QUANTITY ==========

=======NATURAL MATERIAL=======

USC NUMBER : 0 MOISTURE CONTENT NO : 0
- CLASS : n/a - RESULTS: n/a
SIZE ANALYSIS NO : n/a GRAVEL (%): n/a SAND (%): n/a FINES (%): n/a D-50 (um): n/a
- OVERSIZE (%) : n/a PETROGRAHIC ANALYSIS-NO. OF TESTS: 0 RESULTS: n/a
OTHER TESTS (see DATA DICTIONARY): n/a
MATERIAL QUANTITY (All in cubic metres)

TOTAL RECOVERABLE : Unknown
ANNUAL RECOVERABLE : Unknown
TOTAL VOLUME : Unknown

CLASS 1 : Unknown
CLASS 2 : Unknown
CLASS 3 : Unknown
CLASS 4 : Unknown
CLASS 5 : Unknown

=======PROCESSED MATERIAL=======

USC NUMBER : 0 MOISTURE CONTENT NO : n/a
- CLASS : n/a - RESULTS: n/a
SIZE ANALYSIS NO : n/a GRAVEL (%): n/a SAND (%): n/a FINES (%): n/a D-50 (um): n/a
- OVERSIZE (%) : n/a PETROGRAHIC ANALYSIS-NO. OF TESTS: 0 RESULTS: n/a
OTHER TESTS (see DATA DICTIONARY): n/a
MATERIAL QUANTITY (All in cubic metres)

TOTAL RECOVERABLE : Unknown
ANNUAL RECOVERABLE : Unknown
TOTAL VOLUME : Unknown

CLASS 1 : Unknown
CLASS 2 : Unknown
CLASS 3 : Unknown
CLASS 4 : Unknown
CLASS 5 : Unknown

eba

GRANULAR RESOURCE INVENTORY
ROSS RIVER RESOURCE MANAGEMENT AREA, YUKON
SOURCE CATALOGUE DATA SHEET

========== PART A: LOCATION AND STATUS ==========

SOURCE NUMBER : 04-03043R STUDY NO. : INAC77ROSS01
SOURCE REFERENCE : n/a STUDY LIST : n/a
STUDY REFERENCE: n/a
NTS MAP REFERENCE : 105 G/13 DIGITIZ NO. : MAP SCALE : 1:50000
UTM ZONE-EASTING : 9-356500 LOCATION : 7.7 km South of Hoole River Bridge
UTM NORTHING : 6849800 KILOMETRE POST : 304.3
CENTRE LATITUDE : 0 CENTRE LONGITUDE: 0
LOCAL NAMES(S) : n/a
OFFSET DIRECTION : Right OFFSET DISTANCE(M): Adjacent
CORRIDOR NO./NAME : #4 Robert Campbell Highway
SOURCE ACCESS : None
ACCESS DISTANCE (m) : Unknown CONDITION : Unknown
AREA (ha) : Unknown SITE SCALE: 1:0 DIGITIZ NO:
LAND TENURE : Unknown STATUS : Inactive
STUDY PRIORITY : High
PAST USE - SOURCE : Borrow STOCKPILE - TYPE: Gravel
PERFORMANCE RATING : Unknown - QUANTITY: Unknown
EXCAVATED VOLUME FOR HIGHWAY (cu. m.): Unknown EXCAVATED VOLUME FOR PIPELINE (cu. m.): Unknown

========== PART B: SOURCE INVESTIGATION AND DESCRIPTIVE INFORMATION ==========

INVESTIGATION LEVEL : Reconnaissance LAST INVEST. DATE : 1977
GEOPHYSICAL DATA : Unknown TEST HOLE DENSITY (#/ha) : 0
BOREHOLES - NUMBER : 0 TESTPITS - NUMBER : 0 EXPOSURES - NUMBER : 0
- DEPTH (m): n/a - DEPTH (m): n/a - DEPTH (m) : n/a
DATA QUALITY : n/a SOURCE TOPOGRAPHY : Unknown
SLOPE : Flat AREA DRAINAGE : Unknown
SOURCE VEGETATION : Moderate Poplar
PERMAFROST FEATURES : Unknown DESC DATE:
ACTIVE LAYER (m) : Unknown GENERIC ORIGIN : Unknown
LANDFORMS : Unknown UNDERBURDEN : Unknown
GRANULAR - TYPE : Unknown OVERBURDEN - TYPE : Unknown
- THICKNESS (m) : Unknown - THICKNESS (m): Unknown
DEVELOP. CONSTRAINT : Unknown DEVELOP. POTENTIAL : Unknown

========== PART C: TEST RESULTS AND MATERIAL QUANTITY ==========

=======NATURAL MATERIAL=======

USC NUMBER : 0 MOISTURE CONTENT NO : 0
- CLASS : n/a - RESULTS: n/a
SIZE ANALYSIS NO : n/a GRAVEL (%): n/a SAND (%): n/a FINES (%): n/a D-50 (um): n/a
- OVERSIZE (%) : n/a PETROGRAHIC ANALYSIS-NO. OF TESTS: 0 RESULTS: n/a
OTHER TESTS (see DATA DICTIONARY): n/a
MATERIAL QUANTITY (All in cubic metres) CLASS 1 : Unknown
CLASS 2 : Unknown
TOTAL RECOVERABLE : Unknown CLASS 3 : Unknown
ANNUAL RECOVERABLE : Unknown CLASS 4 : Unknown
TOTAL VOLUME : Unknown CLASS 5 : Unknown

=======PROCESSED MATERIAL=======

USC NUMBER : 0 MOISTURE CONTENT NO : n/a
- CLASS : n/a - RESULTS: n/a
SIZE ANALYSIS NO : n/a GRAVEL (%): n/a SAND (%): n/a FINES (%): n/a D-50 (um): n/a
- OVERSIZE (%) : n/a PETROGRAHIC ANALYSIS-NO. OF TESTS: 0 RESULTS: n/a
OTHER TESTS (see DATA DICTIONARY): n/a
MATERIAL QUANTITY (All in cubic metres) CLASS 1 : Unknown
CLASS 2 : Unknown
TOTAL RECOVERABLE : Unknown CLASS 3 : Unknown
ANNUAL RECOVERABLE : Unknown CLASS 4 : Unknown
TOTAL VOLUME : Unknown CLASS 5 : Unknown

GRANULAR RESOURCE INVENTORY
ROSS RIVER RESOURCE MANAGEMENT AREA, YUKON
SOURCE CATALOGUE DATA SHEET

PART A: LOCATION AND STATUS

SOURCE NUMBER : 04-03083R
STUDY NO. : INAC77ROSS01
SOURCE REFERENCE : n/a
STUDY LIST : n/a
STUDY REFERENCE: n/a
NTS MAP REFERENCE : 105 G/13
DIGITIZ NO. : MAP SCALE : 1:50000
UTM ZONE-EASTING : 9-352975
LOCATION : 3.7 km South of Hoole River Bridge
UTM NORTHING : 6852000
KILOMETRE POST : 308.3
CENTRE LATITUDE : 0
CENTRE LONGITUDE: 0
LOCAL NAMES(S) : n/a
OFFSET DIRECTION : Right
OFFSET DISTANCE(M): Adjacent
CORRIDOR NO./NAME : #4 Robert Campbell Highway
SOURCE ACCESS : None
ACCESS DISTANCE (m) : Unknown
CONDITION : Unknown
AREA (ha) : Unknown
SITE SCALE: 1:0
DIGITIZ NO:
LAND TENURE : Unknown
STATUS : Inactive
STUDY PRIORITY : High
PAST USE - SOURCE : Borrow
STOCKPILE - TYPE: Gravel
PERFORMANCE RATING : Unknown
- QUANTITY: Unknown
EXCAVATED VOLUME FOR HIGHWAY (cu. m.): Unknown
EXCAVATED VOLUME FOR PIPELINE (cu. m.): Unknown

PART B: SOURCE INVESTIGATION AND DESCRIPTIVE INFORMATION

INVESTIGATION LEVEL : Reconnaissance
LAST INVEST. DATE : 1977
GEOPHYSICAL DATA : Unknown
TEST HOLE DENSITY (#/ha) : 0
BOREHOLES - NUMBER : 0
TESTPITS - NUMBER : 0
EXPOSURES - NUMBER : 0
- DEPTH (m): n/a
- DEPTH (m): n/a
- DEPTH (m) : n/a
DATA QUALITY : n/a
SOURCE TOPOGRAPHY : Unknown
SLOPE : Flat
AREA DRAINAGE : Unknown
SOURCE VEGETATION : Moderate Poplar, Spruce
PERMAFROST FEATURES : Unknown
DESC DATE:
ACTIVE LAYER (m) : Unknown
GENERIC ORIGIN : Unknown
LANDFORMS : Unknown
UNDERBURDEN : Unknown
GRANULAR - TYPE : Unknown
OVERBURDEN - TYPE : Unknown
- THICKNESS (m) : Unknown
- THICKNESS (m): Unknown
DEVELOP. CONSTRAINT : Unknown
DEVELOP. POTENTIAL : Unknown

PART C: TEST RESULTS AND MATERIAL QUANTITY

NATURAL MATERIAL

USC NUMBER : 0
MOISTURE CONTENT NO : 0
- CLASS : n/a
- RESULTS: n/a
SIZE ANALYSIS NO : n/a
GRAVEL (%): n/a
SAND (%): n/a
FINES (%): n/a
D-50 (um): n/a
- OVERSIZE (%) : n/a
PETROGRAHIC ANALYSIS-NO. OF TESTS: 0
RESULTS: n/a
OTHER TESTS (see DATA DICTIONARY): n/a
MATERIAL QUANTITY (All in cubic metres)
CLASS 1 : Unknown
CLASS 2 : Unknown
TOTAL RECOVERABLE : Unknown
CLASS 3 : Unknown
ANNUAL RECOVERABLE : Unknown
CLASS 4 : Unknown
TOTAL VOLUME : Unknown
CLASS 5 : Unknown

PROCESSED MATERIAL

USC NUMBER : 0
MOISTURE CONTENT NO : n/a
- CLASS : n/a
- RESULTS: n/a
SIZE ANALYSIS NO : n/a
GRAVEL (%): n/a
SAND (%): n/a
FINES (%): n/a
D-50 (um): n/a
- OVERSIZE (%) : n/a
PETROGRAHIC ANALYSIS-NO. OF TESTS: 0
RESULTS: n/a
OTHER TESTS (see DATA DICTIONARY): n/a
MATERIAL QUANTITY (All in cubic metres)
CLASS 1 : Unknown
CLASS 2 : Unknown
TOTAL RECOVERABLE : Unknown
CLASS 3 : Unknown
ANNUAL RECOVERABLE : Unknown
CLASS 4 : Unknown
TOTAL VOLUME : Unknown
CLASS 5 : Unknown

GRANULAR RESOURCE INVENTORY
ROSS RIVER RESOURCE MANAGEMENT AREA, YUKON
SOURCE CATALOGUE DATA SHEET

PART A: LOCATION AND STATUS

SOURCE NUMBER : 04-03094R
STUDY NO. : INAC77ROSS01
SOURCE REFERENCE : n/a
STUDY LIST : n/a
STUDY REFERENCE: n/a
NTS MAP REFERENCE : 105 G/13
DIGITIZ NO. :
MAP SCALE : 1:50000
UTM ZONE-EASTING : 9-352000
LOCATION : 2.6 km South of Hoole River Bridge
UTM NORTHING : 6852300
KILOMETRE POST : 309.4
CENTRE LATITUDE : 0
CENTRE LONGITUDE: 0
LOCAL NAMES(S) : n/a
OFFSET DIRECTION : Right
OFFSET DISTANCE(M): Adjacent
CORRIDOR NO./NAME : #4 Robert Campbell Highway
SOURCE ACCESS : Good
ACCESS DISTANCE (m) : Unknown
CONDITION : Unknown
AREA (ha) : Unknown
SITE SCALE: 1:0
DIGITIZ NO:
LAND TENURE : Unknown
STATUS : Inactive
STUDY PRIORITY : High
PAST USE - SOURCE : Borrow
STOCKPILE - TYPE: Gravel
PERFORMANCE RATING : Unknown
- QUANTITY: Unknown
EXCAVATED VOLUME FOR HIGHWAY (cu. m.): Unknown
EXCAVATED VOLUME FOR PIPELINE (cu. m.): Unknown

PART B: SOURCE INVESTIGATION AND DESCRIPTIVE INFORMATION

INVESTIGATION LEVEL : Reconnaissance
LAST INVEST. DATE : 1977
GEOPHYSICAL DATA : Unknown
TEST HOLE DENSITY (#/ha) : 0
BOREHOLES - NUMBER : 0
TESTPITS - NUMBER : 0
EXPOSURES - NUMBER : 0
- DEPTH (m): n/a
- DEPTH (m): n/a
- DEPTH (m) : n/a
DATA QUALITY : n/a
SOURCE TOPOGRAPHY : Unknown
SLOPE : Flat Knoll
AREA DRAINAGE : Unknown
SOURCE VEGETATION : Light Poplar
PERMAFROST FEATURES : Unknown
DESC DATE:
ACTIVE LAYER (m) : Unknown
GENERIC ORIGIN : Unknown
LANDFORMS : Unknown
UNDERBURDEN : Unknown
GRANULAR - TYPE : Unknown
OVERBURDEN - TYPE : Unknown
- THICKNESS (m) : Unknown
- THICKNESS (m): Unknown
DEVELOP. CONSTRAINT : Unknown
DEVELOP. POTENTIAL : Unknown

PART C: TEST RESULTS AND MATERIAL QUANTITY

NATURAL MATERIAL

USC NUMBER : 0
MOISTURE CONTENT NO : 0
- CLASS : n/a
- RESULTS: n/a
SIZE ANALYSIS NO : n/a
GRAVEL (%): n/a
SAND (%): n/a
FINES (%): n/a
D-50 (um): n/a
- OVERSIZE (%) : n/a
PETROGRAHIC ANALYSIS-NO. OF TESTS: 0
RESULTS: n/a
OTHER TESTS (see DATA DICTIONARY): n/a
MATERIAL QUANTITY (All in cubic metres)
CLASS 1 : Unknown
CLASS 2 : Unknown
TOTAL RECOVERABLE : Unknown
CLASS 3 : Unknown
ANNUAL RECOVERABLE : Unknown
CLASS 4 : Unknown
TOTAL VOLUME : Unknown
CLASS 5 : Unknown

PROCESSED MATERIAL

USC NUMBER : 0
MOISTURE CONTENT NO : n/a
- CLASS : n/a
- RESULTS: n/a
SIZE ANALYSIS NO : n/a
GRAVEL (%): n/a
SAND (%): n/a
FINES (%): n/a
D-50 (um): n/a
- OVERSIZE (%) : n/a
PETROGRAHIC ANALYSIS-NO. OF TESTS: 0
RESULTS: n/a
OTHER TESTS (see DATA DICTIONARY): n/a
MATERIAL QUANTITY (All in cubic metres)
CLASS 1 : Unknown
CLASS 2 : Unknown
TOTAL RECOVERABLE : Unknown
CLASS 3 : Unknown
ANNUAL RECOVERABLE : Unknown
CLASS 4 : Unknown
TOTAL VOLUME : Unknown
CLASS 5 : Unknown

GRANULAR RESOURCE INVENTORY
ROSS RIVER RESOURCE MANAGEMENT AREA, YUKON
SOURCE CATALOGUE DATA SHEET

========== PART A: LOCATION AND STATUS ==========

SOURCE NUMBER : 04-03098R STUDY NO. : INAC77ROSS01
SOURCE REFERENCE : n/a STUDY LIST : n/a
STUDY REFERENCE: n/a
NTS MAP REFERENCE : 105 G/13 DIGITIZ NO. : MAP SCALE : 1:50000
UTM ZONE-EASTING : 9-351800 LOCATION : 2.2 km South of Hoole River Bridge
UTM NORTHING : 6852400 KILOMETRE POST : 309.8
CENTRE LATITUDE : 0 CENTRE LONGITUDE: 0
LOCAL NAMES(S) : n/a
OFFSET DIRECTION : Right OFFSET DISTANCE(M): Adjacent
CORRIDOR NO./NAME : #4 Robert Campbell Highway
SOURCE ACCESS : None
ACCESS DISTANCE (m) : Unknown CONDITION : Unknown
AREA (ha) : Unknown SITE SCALE: 1:0 DIGITIZ NO:
LAND TENURE : Unknown STATUS : Inactive
STUDY PRIORITY : High
PAST USE - SOURCE : Borrow STOCKPILE - TYPE: Gravel
PERFORMANCE RATING : Unknown - QUANTITY: Unknown
EXCAVATED VOLUME FOR HIGHWAY (cu. m.): Unknown EXCAVATED VOLUME FOR PIPELINE (cu. m.): Unknown

========== PART B: SOURCE INVESTIGATION AND DESCRIPTIVE INFORMATION ==========

INVESTIGATION LEVEL : Reconnaissance LAST INVEST. DATE : 1977
GEOPHYSICAL DATA : Unknown TEST HOLE DENSITY (#/ha) : 0
BOREHOLES - NUMBER : 0 TESTPITS - NUMBER : 0 EXPOSURES - NUMBER : 0
- DEPTH (m): n/a - DEPTH (m): n/a - DEPTH (m) : n/a
DATA QUALITY : n/a SOURCE TOPOGRAPHY : Unknown
SLOPE : Flat AREA DRAINAGE : Unknown
SOURCE VEGETATION : Heavy Small Poplar
PERMAFROST FEATURES : Unknown DESC DATE:
ACTIVE LAYER (m) : Unknown GENERIC ORIGIN : Unknown
LANDFORMS : Unknown UNDERBURDEN : Unknown
GRANULAR - TYPE : Unknown OVERBURDEN - TYPE : Unknown
- THICKNESS (m) : Unknown - THICKNESS (m): Unknown
DEVELOP. CONSTRAINT : Unknown DEVELOP. POTENTIAL : Unknown

========== PART C: TEST RESULTS AND MATERIAL QUANTITY ==========

=======NATURAL MATERIAL=======

USC NUMBER : 0 MOISTURE CONTENT NO : 0
- CLASS : n/a - RESULTS: n/a
SIZE ANALYSIS NO : n/a GRAVEL (%): n/a SAND (%): n/a FINES (%): n/a D-50 (um): n/a
- OVERSIZE (%) : n/a PETROGRAHIC ANALYSIS-NO. OF TESTS: 0 RESULTS: n/a
OTHER TESTS (see DATA DICTIONARY): n/a
MATERIAL QUANTITY (All in cubic metres) CLASS 1 : Unknown
CLASS 2 : Unknown
TOTAL RECOVERABLE : Unknown CLASS 3 : Unknown
ANNUAL RECOVERABLE : Unknown CLASS 4 : Unknown
TOTAL VOLUME : Unknown CLASS 5 : Unknown

=======PROCESSED MATERIAL=======

USC NUMBER : 0 MOISTURE CONTENT NO : n/a
- CLASS : n/a - RESULTS: n/a
SIZE ANALYSIS NO : n/a GRAVEL (%): n/a SAND (%): n/a FINES (%): n/a D-50 (um): n/a
- OVERSIZE (%) : n/a PETROGRAHIC ANALYSIS-NO. OF TESTS: 0 RESULTS: n/a
OTHER TESTS (see DATA DICTIONARY): n/a
MATERIAL QUANTITY (All in cubic metres) CLASS 1 : Unknown
CLASS 2 : Unknown
TOTAL RECOVERABLE : Unknown CLASS 3 : Unknown
ANNUAL RECOVERABLE : Unknown CLASS 4 : Unknown
TOTAL VOLUME : Unknown CLASS 5 : Unknown

eba

GRANULAR RESOURCE INVENTORY
ROSS RIVER RESOURCE MANAGEMENT AREA, YUKON
SOURCE CATALOGUE DATA SHEET

========== PART A: LOCATION AND STATUS ==========

SOURCE NUMBER : 04-03099R STUDY NO. : INAC77ROSS01
SOURCE REFERENCE : n/a STUDY LIST : n/a
STUDY REFERENCE: n/a
NTS MAP REFERENCE : 105 G/13 DIGITIZ NO. : MAP SCALE : 1:50000
UTM ZONE-EASTING : 9-351750 LOCATION : 2.1 km South of Hoole River Bridge
UTM NORTHING : 6852550 KILOMETRE POST : 309.9
CENTRE LATITUDE : 0 CENTRE LONGITUDE: 0
LOCAL NAMES(S) : n/a
OFFSET DIRECTION : Right OFFSET DISTANCE(M): Adjacent
CORRIDOR NO./NAME : #4 Robert Campbell Highway
SOURCE ACCESS : None
ACCESS DISTANCE (m) : Unknown CONDITION : Unknown
AREA (ha) : Unknown SITE SCALE: 1:0 DIGITIZ NO:
LAND TENURE : Unknown STATUS : Inactive
STUDY PRIORITY : High
PAST USE - SOURCE : Borrow STOCKPILE - TYPE: Gravel
PERFORMANCE RATING : Unknown - QUANTITY: Unknown
EXCAVATED VOLUME FOR HIGHWAY (cu. m.): Unknown EXCAVATED VOLUME FOR PIPELINE (cu. m.): Unknown

========== PART B: SOURCE INVESTIGATION AND DESCRIPTIVE INFORMATION ==========

INVESTIGATION LEVEL : Reconnaissance LAST INVEST. DATE : 1977
GEOPHYSICAL DATA : Unknown TEST HOLE DENSITY (#/ha) : 0
BOREHOLES - NUMBER : 0 TESTPITS - NUMBER : 0 EXPOSURES - NUMBER : 0
- DEPTH (m): n/a - DEPTH (m): n/a - DEPTH (m) : n/a
DATA QUALITY : n/a SOURCE TOPOGRAPHY : Unknown
SLOPE : Flat AREA DRAINAGE : Unknown
SOURCE VEGETATION : Moderate Spruce, Poplar
PERMAFROST FEATURES : Unknown DESC DATE:
ACTIVE LAYER (m) : Unknown GENERIC ORIGIN : Unknown
LANDFORMS : Unknown UNDERBURDEN : Unknown
GRANULAR - TYPE : Unknown OVERBURDEN - TYPE : Unknown
- THICKNESS (m) : Unknown - THICKNESS (m): Unknown
DEVELOP. CONSTRAINT : Unknown DEVELOP. POTENTIAL : Unknown

========== PART C: TEST RESULTS AND MATERIAL QUANTITY ==========

=======NATURAL MATERIAL=======

USC NUMBER : 0 MOISTURE CONTENT NO : 0
- CLASS : n/a - RESULTS: n/a
SIZE ANALYSIS NO : n/a GRAVEL (%): n/a SAND (%): n/a FINES (%): n/a D-50 (um): n/a
- OVERSIZE (%) : n/a PETROGRAHIC ANALYSIS-NO. OF TESTS: 0 RESULTS: n/a
OTHER TESTS (see DATA DICTIONARY): n/a
MATERIAL QUANTITY (All in cubic metres) CLASS 1 : Unknown
CLASS 2 : Unknown
TOTAL RECOVERABLE : Unknown CLASS 3 : Unknown
ANNUAL RECOVERABLE : Unknown CLASS 4 : Unknown
TOTAL VOLUME : Unknown CLASS 5 : Unknown

=======PROCESSED MATERIAL=======

USC NUMBER : 0 MOISTURE CONTENT NO : n/a
- CLASS : n/a - RESULTS: n/a
SIZE ANALYSIS NO : n/a GRAVEL (%): n/a SAND (%): n/a FINES (%): n/a D-50 (um): n/a
- OVERSIZE (%) : n/a PETROGRAHIC ANALYSIS-NO. OF TESTS: 0 RESULTS: n/a
OTHER TESTS (see DATA DICTIONARY): n/a
MATERIAL QUANTITY (All in cubic metres) CLASS 1 : Unknown
CLASS 2 : Unknown
TOTAL RECOVERABLE : Unknown CLASS 3 : Unknown
ANNUAL RECOVERABLE : Unknown CLASS 4 : Unknown
TOTAL VOLUME : Unknown CLASS 5 : Unknown

eba

GRANULAR RESOURCE INVENTORY
ROSS RIVER RESOURCE MANAGEMENT AREA, YUKON
SOURCE CATALOGUE DATA SHEET

========== PART A: LOCATION AND STATUS ==========

SOURCE NUMBER : 04-03102L STUDY NO. : INAC77ROSS01
SOURCE REFERENCE : n/a STUDY LIST : n/a
STUDY REFERENCE: n/a
NTS MAP REFERENCE : 105 G/13 DIGITIZ NO. : MAP SCALE : 1:50000
UTM ZONE-EASTING : 9-351200 LOCATION : 1.8 km South of Hoole River Bridge
UTM NORTHING : 6852350 KILOMETRE POST : 310.2
CENTRE LATITUDE : 0 CENTRE LONGITUDE: 0
LOCAL NAMES(S) : n/a
OFFSET DIRECTION : Left OFFSET DISTANCE(M): Adjacent
CORRIDOR NO./NAME : #4 Robert Campbell Highway
SOURCE ACCESS : Good
ACCESS DISTANCE (m) : Unknown CONDITION : Unknown
AREA (ha) : Unknown SITE SCALE: 1:0 DIGITIZ NO:
LAND TENURE : Unknown STATUS : Active
STUDY PRIORITY : High
PAST USE - SOURCE : Borrow STOCKPILE - TYPE: Clay, Gravel
PERFORMANCE RATING : Unknown - QUANTITY: Unknown
EXCAVATED VOLUME FOR HIGHWAY (cu. m.): Unknown EXCAVATED VOLUME FOR PIPELINE (cu. m.): Unknown

========== PART B: SOURCE INVESTIGATION AND DESCRIPTIVE INFORMATION ==========

INVESTIGATION LEVEL : Reconnaissance LAST INVEST. DATE : 1977
GEOPHYSICAL DATA : Unknown TEST HOLE DENSITY (#/ha) : 0
BOREHOLES - NUMBER : 0 TESTPITS - NUMBER : 0 EXPOSURES - NUMBER : 0
- DEPTH (m): n/a - DEPTH (m): n/a - DEPTH (m) : n/a
DATA QUALITY : n/a SOURCE TOPOGRAPHY : Unknown
SLOPE : Flat AREA DRAINAGE : Unknown
SOURCE VEGETATION : Heavy Spruce
PERMAFROST FEATURES : Unknown DESC DATE:
ACTIVE LAYER (m) : Unknown GENERIC ORIGIN : Unknown
LANDFORMS : Unknown UNDERBURDEN : Unknown
GRANULAR - TYPE : Unknown OVERBURDEN - TYPE : Unknown
- THICKNESS (m) : Unknown - THICKNESS (m): Unknown
DEVELOP. CONSTRAINT : Unknown DEVELOP. POTENTIAL : Unknown

========== PART C: TEST RESULTS AND MATERIAL QUANTITY ==========

=======NATURAL MATERIAL=======

USC NUMBER : 0 MOISTURE CONTENT NO : 0
- CLASS : n/a - RESULTS: n/a
SIZE ANALYSIS NO : n/a GRAVEL (%): n/a SAND (%): n/a FINES (%): n/a D-50 (um): n/a
- OVERSIZE (%) : n/a PETROGRAHIC ANALYSIS-NO. OF TESTS: 0 RESULTS: n/a
OTHER TESTS (see DATA DICTIONARY): n/a
MATERIAL QUANTITY (All in cubic metres) CLASS 1 : Unknown
CLASS 2 : Unknown
TOTAL RECOVERABLE : Unknown CLASS 3 : Unknown
ANNUAL RECOVERABLE : Unknown CLASS 4 : Unknown
TOTAL VOLUME : Unknown CLASS 5 : Unknown

=======PROCESSED MATERIAL=======

USC NUMBER : 0 MOISTURE CONTENT NO : n/a
- CLASS : n/a - RESULTS: n/a
SIZE ANALYSIS NO : n/a GRAVEL (%): n/a SAND (%): n/a FINES (%): n/a D-50 (um): n/a
- OVERSIZE (%) : n/a PETROGRAHIC ANALYSIS-NO. OF TESTS: 0 RESULTS: n/a
OTHER TESTS (see DATA DICTIONARY): n/a
MATERIAL QUANTITY (All in cubic metres) CLASS 1 : Unknown
CLASS 2 : Unknown
TOTAL RECOVERABLE : Unknown CLASS 3 : Unknown
ANNUAL RECOVERABLE : Unknown CLASS 4 : Unknown
TOTAL VOLUME : Unknown CLASS 5 : Unknown

eba

GRANULAR RESOURCE INVENTORY
ROSS RIVER RESOURCE MANAGEMENT AREA, YUKON
SOURCE CATALOGUE DATA SHEET

========== PART A: LOCATION AND STATUS ==========

SOURCE NUMBER : 04-03104R STUDY NO. : INAC77ROSS01
SOURCE REFERENCE : n/a STUDY LIST : n/a
STUDY REFERENCE: n/a
NTS MAP REFERENCE : 105 G/13 DIGITIZ NO. : MAP SCALE : 1:50000
UTM ZONE-EASTING : 9-351000 LOCATION : 1.6 km South of Hoole River Bridge
UTM NORTHING : 6852350 KILOMETRE POST : 310.4
CENTRE LATITUDE : 0 CENTRE LONGITUDE: 0
LOCAL NAMES(S) : n/a
OFFSET DIRECTION : Right OFFSET DISTANCE(M): Adjacent
CORRIDOR NO./NAME : #4 Robert Campbell Highway
SOURCE ACCESS : None
ACCESS DISTANCE (m) : Unknown CONDITION : Unknown
AREA (ha) : Unknown SITE SCALE: 1:0 DIGITIZ NO:
LAND TENURE : Unknown STATUS : Inactive
STUDY PRIORITY : High
PAST USE - SOURCE : Borrow STOCKPILE - TYPE: Clay, Gravel
PERFORMANCE RATING : Unknown - QUANTITY: Unknown
EXCAVATED VOLUME FOR HIGHWAY (cu. m.): Unknown EXCAVATED VOLUME FOR PIPELINE (cu. m.): Unknown

========== PART B: SOURCE INVESTIGATION AND DESCRIPTIVE INFORMATION ==========

INVESTIGATION LEVEL : Reconnaissance LAST INVEST. DATE : 1977
GEOPHYSICAL DATA : Unknown TEST HOLE DENSITY (#/ha) : 0
BOREHOLES - NUMBER : 0 TESTPITS - NUMBER : 0 EXPOSURES - NUMBER : 0
- DEPTH (m): n/a - DEPTH (m): n/a - DEPTH (m) : n/a
DATA QUALITY : n/a SOURCE TOPOGRAPHY : Unknown
SLOPE : Flat AREA DRAINAGE : Unknown
SOURCE VEGETATION : Heavy Small Spruce
PERMAFROST FEATURES : Unknown DESC DATE:
ACTIVE LAYER (m) : Unknown GENERIC ORIGIN : Unknown
LANDFORMS : Unknown UNDERBURDEN : Unknown
GRANULAR - TYPE : Unknown OVERBURDEN - TYPE : Unknown
- THICKNESS (m) : Unknown - THICKNESS (m): Unknown
DEVELOP. CONSTRAINT : Unknown DEVELOP. POTENTIAL : Unknown

========== PART C: TEST RESULTS AND MATERIAL QUANTITY ==========

=======NATURAL MATERIAL=======

USC NUMBER : 0 MOISTURE CONTENT NO : 0
- CLASS : n/a - RESULTS: n/a
SIZE ANALYSIS NO : n/a GRAVEL (%): n/a SAND (%): n/a FINES (%): n/a D-50 (um): n/a
- OVERSIZE (%) : n/a PETROGRAHIC ANALYSIS-NO. OF TESTS: 0 RESULTS: n/a
OTHER TESTS (see DATA DICTIONARY): n/a
MATERIAL QUANTITY (All in cubic metres)

TOTAL RECOVERABLE : Unknown
ANNUAL RECOVERABLE : Unknown
TOTAL VOLUME : Unknown

CLASS 1 : Unknown
CLASS 2 : Unknown
CLASS 3 : Unknown
CLASS 4 : Unknown
CLASS 5 : Unknown

=======PROCESSED MATERIAL=======

USC NUMBER : 0 MOISTURE CONTENT NO : n/a
- CLASS : n/a - RESULTS: n/a
SIZE ANALYSIS NO : n/a GRAVEL (%): n/a SAND (%): n/a FINES (%): n/a D-50 (um): n/a
- OVERSIZE (%) : n/a PETROGRAHIC ANALYSIS-NO. OF TESTS: 0 RESULTS: n/a
OTHER TESTS (see DATA DICTIONARY): n/a
MATERIAL QUANTITY (All in cubic metres)

TOTAL RECOVERABLE : Unknown
ANNUAL RECOVERABLE : Unknown
TOTAL VOLUME : Unknown

CLASS 1 : Unknown
CLASS 2 : Unknown
CLASS 3 : Unknown
CLASS 4 : Unknown
CLASS 5 : Unknown

eba

GRANULAR RESOURCE INVENTORY
ROSS RIVER RESOURCE MANAGEMENT AREA, YUKON
SOURCE CATALOGUE DATA SHEET

========== PART A: LOCATION AND STATUS ==========

SOURCE NUMBER : 04-03115L STUDY NO. : INAC77ROSS01
SOURCE REFERENCE : n/a STUDY LIST : n/a
STUDY REFERENCE: n/a
NTS MAP REFERENCE : 105 G/13 DIGITIZ NO. : MAP SCALE : 1:50000
UTM ZONE-EASTING : 9-350300 LOCATION : 0.5 km South of Hoole River Bridge
UTM NORTHING : 6851750 KILOMETRE POST : 311.5
CENTRE LATITUDE : 0 CENTRE LONGITUDE: 0
LOCAL NAMES(S) : n/a
OFFSET DIRECTION : Left OFFSET DISTANCE(M): Adjacent
CORRIDOR NO./NAME : #4 Robert Campbell Highway
SOURCE ACCESS : Fair
ACCESS DISTANCE (m) : Unknown CONDITION : Unknown
AREA (ha) : Unknown SITE SCALE: 1:0 DIGITIZ NO:
LAND TENURE : Unknown STATUS : Inactive
STUDY PRIORITY : High
PAST USE - SOURCE : Borrow STOCKPILE - TYPE: Silty Sandy Gravel
PERFORMANCE RATING : Unknown - QUANTITY: Unknown
EXCAVATED VOLUME FOR HIGHWAY (cu. m.): Unknown EXCAVATED VOLUME FOR PIPELINE (cu. m.): Unknown

========== PART B: SOURCE INVESTIGATION AND DESCRIPTIVE INFORMATION ==========

INVESTIGATION LEVEL : Reconnaissance LAST INVEST. DATE : 1977
GEOPHYSICAL DATA : Unknown TEST HOLE DENSITY (#/ha) : 0
BOREHOLES - NUMBER : 0 TESTPITS - NUMBER : 0 EXPOSURES - NUMBER : 0
- DEPTH (m): n/a - DEPTH (m): n/a - DEPTH (m) : n/a
DATA QUALITY : n/a SOURCE TOPOGRAPHY : Unknown
SLOPE : Flat to Gentle Slope AREA DRAINAGE : Unknown
SOURCE VEGETATION : Heavy Spruce
PERMAFROST FEATURES : Unknown DESC DATE:
ACTIVE LAYER (m) : Unknown GENERIC ORIGIN : Unknown
LANDFORMS : Unknown UNDERBURDEN : Unknown
GRANULAR - TYPE : Unknown OVERBURDEN - TYPE : Unknown
- THICKNESS (m) : Unknown - THICKNESS (m): Unknown
DEVELOP. CONSTRAINT : Unknown DEVELOP. POTENTIAL : Unknown

========== PART C: TEST RESULTS AND MATERIAL QUANTITY ==========

=======NATURAL MATERIAL=======

USC NUMBER : 0 MOISTURE CONTENT NO : 0
- CLASS : n/a - RESULTS: n/a
SIZE ANALYSIS NO : n/a GRAVEL (%): n/a SAND (%): n/a FINES (%): n/a D-50 (um): n/a
- OVERSIZE (%) : n/a PETROGRAHIC ANALYSIS-NO. OF TESTS: 0 RESULTS: n/a
OTHER TESTS (see DATA DICTIONARY): n/a
MATERIAL QUANTITY (All in cubic metres)

TOTAL RECOVERABLE : Unknown
ANNUAL RECOVERABLE : Unknown
TOTAL VOLUME : Unknown

CLASS 1 : Unknown
CLASS 2 : Unknown
CLASS 3 : Unknown
CLASS 4 : Unknown
CLASS 5 : Unknown

=======PROCESSED MATERIAL=======

USC NUMBER : 0 MOISTURE CONTENT NO : n/a
- CLASS : n/a - RESULTS: n/a
SIZE ANALYSIS NO : n/a GRAVEL (%): n/a SAND (%): n/a FINES (%): n/a D-50 (um): n/a
- OVERSIZE (%) : n/a PETROGRAHIC ANALYSIS-NO. OF TESTS: 0 RESULTS: n/a
OTHER TESTS (see DATA DICTIONARY): n/a
MATERIAL QUANTITY (All in cubic metres)

TOTAL RECOVERABLE : Unknown
ANNUAL RECOVERABLE : Unknown
TOTAL VOLUME : Unknown

CLASS 1 : Unknown
CLASS 2 : Unknown
CLASS 3 : Unknown
CLASS 4 : Unknown
CLASS 5 : Unknown

eba

GRANULAR RESOURCE INVENTORY
ROSS RIVER RESOURCE MANAGEMENT AREA, YUKON
SOURCE CATALOGUE DATA SHEET

========== PART A: LOCATION AND STATUS ==========

SOURCE NUMBER : 04-03128R STUDY NO. : INAC77ROSS01
SOURCE REFERENCE : n/a STUDY LIST : n/a
STUDY REFERENCE: n/a
NTS MAP REFERENCE : 105 G/13 DIGITIZ NO. : MAP SCALE : 1:50000
UTM ZONE-EASTING : 9-349400 LOCATION : 0.8 km North of Hoole River Bridge
UTM NORTHING : 6851600 KILOMETRE POST : 312.8
CENTRE LATITUDE : 0 CENTRE LONGITUDE: 0
LOCAL NAMES(S) : n/a
OFFSET DIRECTION : Right OFFSET DISTANCE(M): 81 m
CORRIDOR NO./NAME : #4 Robert Campbell Highway
SOURCE ACCESS : None
ACCESS DISTANCE (m) : Unknown CONDITION : Unknown
AREA (ha) : Unknown SITE SCALE: 1:0 DIGITIZ NO:
LAND TENURE : Unknown STATUS : Inactive
STUDY PRIORITY : High
PAST USE - SOURCE : Borrow STOCKPILE - TYPE: Gravel
PERFORMANCE RATING : Unknown - QUANTITY: Unknown
EXCAVATED VOLUME FOR HIGHWAY (cu. m.): Unknown EXCAVATED VOLUME FOR PIPELINE (cu. m.): Unknown

========== PART B: SOURCE INVESTIGATION AND DESCRIPTIVE INFORMATION ==========

INVESTIGATION LEVEL : Reconnaissance LAST INVEST. DATE : 1977
GEOPHYSICAL DATA : Unknown TEST HOLE DENSITY (#/ha) : 0
BOREHOLES - NUMBER : 0 TESTPITS - NUMBER : 0 EXPOSURES - NUMBER : 0
- DEPTH (m): n/a - DEPTH (m): n/a - DEPTH (m) : n/a
DATA QUALITY : n/a SOURCE TOPOGRAPHY : Unknown
SLOPE : Flat to Moderate Slope AREA DRAINAGE : Unknown
SOURCE VEGETATION : Unknown
PERMAFROST FEATURES : Unknown DESC DATE:
ACTIVE LAYER (m) : Unknown GENERIC ORIGIN : Unknown
LANDFORMS : Unknown UNDERBURDEN : Unknown
GRANULAR - TYPE : Unknown OVERBURDEN - TYPE : Unknown
- THICKNESS (m) : Unknown - THICKNESS (m): Unknown
DEVELOP. CONSTRAINT : Unknown DEVELOP. POTENTIAL : Unknown

========== PART C: TEST RESULTS AND MATERIAL QUANTITY ==========

=======NATURAL MATERIAL=======

USC NUMBER : 0 MOISTURE CONTENT NO : 0
- CLASS : n/a - RESULTS: n/a
SIZE ANALYSIS NO : n/a GRAVEL (%): n/a SAND (%): n/a FINES (%): n/a D-50 (um): n/a
- OVERSIZE (%) : n/a PETROGRAHIC ANALYSIS-NO. OF TESTS: 0 RESULTS: n/a
OTHER TESTS (see DATA DICTIONARY): n/a
MATERIAL QUANTITY (All in cubic metres) CLASS 1 : Unknown
CLASS 2 : Unknown
TOTAL RECOVERABLE : Unknown CLASS 3 : Unknown
ANNUAL RECOVERABLE : Unknown CLASS 4 : Unknown
TOTAL VOLUME : Unknown CLASS 5 : Unknown

=======PROCESSED MATERIAL=======

USC NUMBER : 0 MOISTURE CONTENT NO : n/a
- CLASS : n/a - RESULTS: n/a
SIZE ANALYSIS NO : n/a GRAVEL (%): n/a SAND (%): n/a FINES (%): n/a D-50 (um): n/a
- OVERSIZE (%) : n/a PETROGRAHIC ANALYSIS-NO. OF TESTS: 0 RESULTS: n/a
OTHER TESTS (see DATA DICTIONARY): n/a
MATERIAL QUANTITY (All in cubic metres) CLASS 1 : Unknown
CLASS 2 : Unknown
TOTAL RECOVERABLE : Unknown CLASS 3 : Unknown
ANNUAL RECOVERABLE : Unknown CLASS 4 : Unknown
TOTAL VOLUME : Unknown CLASS 5 : Unknown

eba

GRANULAR RESOURCE INVENTORY
ROSS RIVER RESOURCE MANAGEMENT AREA, YUKON
SOURCE CATALOGUE DATA SHEET

PART A: LOCATION AND STATUS

SOURCE NUMBER : 04-03148B
STUDY NO. : INAC77ROSS01
SOURCE REFERENCE : n/a
STUDY LIST : n/a
STUDY REFERENCE: n/a
NTS MAP REFERENCE : 105 G/13
DIGITIZ NO. :
MAP SCALE : 1:50000
UTM ZONE-EASTING : 9-348250
LOCATION : 2.8 km North of Hoole River Bridge
UTM NORTHING : 6852850
KILOMETRE POST : 314.8
CENTRE LATITUDE : 0
CENTRE LONGITUDE: 0
LOCAL NAMES(S) : n/a
OFFSET DIRECTION : Both
OFFSET DISTANCE(M): Adjacent
CORRIDOR NO./NAME : #4 Robert Campbell Highway
SOURCE ACCESS : None
ACCESS DISTANCE (m) : Unknown
CONDITION : Unknown
AREA (ha) : Unknown
SITE SCALE: 1:0
DIGITIZ NO:
LAND TENURE : Unknown
STATUS : Inactive
STUDY PRIORITY : High
PAST USE - SOURCE : Borrow
STOCKPILE - TYPE: Gravel
PERFORMANCE RATING : Unknown
- QUANTITY: Unknown
EXCAVATED VOLUME FOR HIGHWAY (cu. m.): Unknown
EXCAVATED VOLUME FOR PIPELINE (cu. m.): Unknown

PART B: SOURCE INVESTIGATION AND DESCRIPTIVE INFORMATION

INVESTIGATION LEVEL : Reconnaissance
LAST INVEST. DATE : 1977
GEOPHYSICAL DATA : Unknown
TEST HOLE DENSITY (#/ha) : 0
BOREHOLES - NUMBER : 0
TESTPITS - NUMBER : 0
EXPOSURES - NUMBER : 0
- DEPTH (m): n/a
- DEPTH (m): n/a
- DEPTH (m) : n/a
DATA QUALITY : n/a
SOURCE TOPOGRAPHY : Unknown
SLOPE : Flat
AREA DRAINAGE : Unknown
SOURCE VEGETATION : Heavy Spruce
PERMAFROST FEATURES : Unknown
DESC DATE:
ACTIVE LAYER (m) : Unknown
GENERIC ORIGIN : Unknown
LANDFORMS : Unknown
UNDERBURDEN : Unknown
GRANULAR - TYPE : Unknown
OVERBURDEN - TYPE : Unknown
- THICKNESS (m) : Unknown
- THICKNESS (m): Unknown
DEVELOP. CONSTRAINT : Unknown
DEVELOP. POTENTIAL : Unknown

PART C: TEST RESULTS AND MATERIAL QUANTITY

NATURAL MATERIAL

USC NUMBER : 0
MOISTURE CONTENT NO : 0
- CLASS : n/a
- RESULTS: n/a
SIZE ANALYSIS NO : n/a
GRAVEL (%): n/a
SAND (%): n/a
FINES (%): n/a
D-50 (um): n/a
- OVERSIZE (%) : n/a
PETROGRAHIC ANALYSIS-NO. OF TESTS: 0
RESULTS: n/a
OTHER TESTS (see DATA DICTIONARY): n/a
MATERIAL QUANTITY (All in cubic metres)
CLASS 1 : Unknown
CLASS 2 : Unknown
TOTAL RECOVERABLE : Unknown
CLASS 3 : Unknown
ANNUAL RECOVERABLE : Unknown
CLASS 4 : Unknown
TOTAL VOLUME : Unknown
CLASS 5 : Unknown

PROCESSED MATERIAL

USC NUMBER : 0
MOISTURE CONTENT NO : n/a
- CLASS : n/a
- RESULTS: n/a
SIZE ANALYSIS NO : n/a
GRAVEL (%): n/a
SAND (%): n/a
FINES (%): n/a
D-50 (um): n/a
- OVERSIZE (%) : n/a
PETROGRAHIC ANALYSIS-NO. OF TESTS: 0
RESULTS: n/a
OTHER TESTS (see DATA DICTIONARY): n/a
MATERIAL QUANTITY (All in cubic metres)
CLASS 1 : Unknown
CLASS 2 : Unknown
TOTAL RECOVERABLE : Unknown
CLASS 3 : Unknown
ANNUAL RECOVERABLE : Unknown
CLASS 4 : Unknown
TOTAL VOLUME : Unknown
CLASS 5 : Unknown

eba

GRANULAR RESOURCE INVENTORY
ROSS RIVER RESOURCE MANAGEMENT AREA, YUKON
SOURCE CATALOGUE DATA SHEET

========== PART A: LOCATION AND STATUS ==========

SOURCE NUMBER : 04-03159L STUDY NO. : INAC77ROSS01
SOURCE REFERENCE : n/a STUDY LIST : n/a
STUDY REFERENCE: n/a
NTS MAP REFERENCE : 105 G/13 DIGITIZ NO. : MAP SCALE : 1:50000
UTM ZONE-EASTING : 9-347500 LOCATION : 3.9 km North of Hoole River Bridge
UTM NORTHING : 6853550 KILOMETRE POST : 315.9
CENTRE LATITUDE : 0 CENTRE LONGITUDE: 0
LOCAL NAMES(S) : n/a
OFFSET DIRECTION : Left OFFSET DISTANCE(M): Adjacent
CORRIDOR NO./NAME : #4 Robert Campbell Highway
SOURCE ACCESS : None
ACCESS DISTANCE (m) : Unknown CONDITION : Unknown
AREA (ha) : Unknown SITE SCALE: 1:0 DIGITIZ NO:
LAND TENURE : Unknown STATUS : Inactive
STUDY PRIORITY : High
PAST USE - SOURCE : Borrow STOCKPILE - TYPE: Gravel
PERFORMANCE RATING : Unknown - QUANTITY: Unknown
EXCAVATED VOLUME FOR HIGHWAY (cu. m.): Unknown EXCAVATED VOLUME FOR PIPELINE (cu. m.): Unknown

========== PART B: SOURCE INVESTIGATION AND DESCRIPTIVE INFORMATION ==========

INVESTIGATION LEVEL : Reconnaissance LAST INVEST. DATE : 1977
GEOPHYSICAL DATA : Unknown TEST HOLE DENSITY (#/ha) : 0
BOREHOLES - NUMBER : 0 TESTPITS - NUMBER : 0 EXPOSURES - NUMBER : 0
- DEPTH (m): n/a - DEPTH (m): n/a - DEPTH (m) : n/a
DATA QUALITY : n/a SOURCE TOPOGRAPHY : Unknown
SLOPE : Flat AREA DRAINAGE : Unknown
SOURCE VEGETATION : Heavy Buckbrush
PERMAFROST FEATURES : Unknown DESC DATE:
ACTIVE LAYER (m) : Unknown GENERIC ORIGIN : Unknown
LANDFORMS : Unknown UNDERBURDEN : Unknown
GRANULAR - TYPE : Unknown OVERBURDEN - TYPE : Unknown
- THICKNESS (m) : Unknown - THICKNESS (m): Unknown
DEVELOP. CONSTRAINT : Unknown DEVELOP. POTENTIAL : Unknown

========== PART C: TEST RESULTS AND MATERIAL QUANTITY ==========

=======NATURAL MATERIAL=======

USC NUMBER : 0 MOISTURE CONTENT NO : 0
- CLASS : n/a - RESULTS: n/a
SIZE ANALYSIS NO : n/a GRAVEL (%): n/a SAND (%): n/a FINES (%): n/a D-50 (um): n/a
- OVERSIZE (%) : n/a PETROGRAHIC ANALYSIS-NO. OF TESTS: 0 RESULTS: n/a
OTHER TESTS (see DATA DICTIONARY): n/a
MATERIAL QUANTITY (All in cubic metres)

CLASS 1 : Unknown
CLASS 2 : Unknown
CLASS 3 : Unknown
CLASS 4 : Unknown
CLASS 5 : Unknown

TOTAL RECOVERABLE : Unknown
ANNUAL RECOVERABLE : Unknown
TOTAL VOLUME : Unknown

=======PROCESSED MATERIAL=======

USC NUMBER : 0 MOISTURE CONTENT NO : n/a
- CLASS : n/a - RESULTS: n/a
SIZE ANALYSIS NO : n/a GRAVEL (%): n/a SAND (%): n/a FINES (%): n/a D-50 (um): n/a
- OVERSIZE (%) : n/a PETROGRAHIC ANALYSIS-NO. OF TESTS: 0 RESULTS: n/a
OTHER TESTS (see DATA DICTIONARY): n/a
MATERIAL QUANTITY (All in cubic metres)

CLASS 1 : Unknown
CLASS 2 : Unknown
CLASS 3 : Unknown
CLASS 4 : Unknown
CLASS 5 : Unknown

TOTAL RECOVERABLE : Unknown
ANNUAL RECOVERABLE : Unknown
TOTAL VOLUME : Unknown

eba

GRANULAR RESOURCE INVENTORY
ROSS RIVER RESOURCE MANAGEMENT AREA, YUKON
SOURCE CATALOGUE DATA SHEET

========== PART A: LOCATION AND STATUS ==========

SOURCE NUMBER : 04-03165L STUDY NO. : INAC77ROSS01
SOURCE REFERENCE : n/a STUDY LIST : n/a
STUDY REFERENCE: n/a
NTS MAP REFERENCE : 105 G/13 DIGITIZ NO. : MAP SCALE : 1:50000
UTM ZONE-EASTING : 9-346750 LOCATION : 5.3 km South of Starr Creek
UTM NORTHING : 6853900 KILOMETRE POST : 316.5
CENTRE LATITUDE : 0 CENTRE LONGITUDE: 0
LOCAL NAMES(S) : n/a
OFFSET DIRECTION : Left OFFSET DISTANCE(M): Adjacent
CORRIDOR NO./NAME : #4 Robert Campbell Highway
SOURCE ACCESS : Good
ACCESS DISTANCE (m) : Unknown CONDITION : Unknown
AREA (ha) : Unknown SITE SCALE: 1:0 DIGITIZ NO:
LAND TENURE : Unknown STATUS : Active
STUDY PRIORITY : High
PAST USE - SOURCE : Borrow STOCKPILE - TYPE: Silt, Silty Sandy Gravel
PERFORMANCE RATING : Unknown - QUANTITY: Unknown
EXCAVATED VOLUME FOR HIGHWAY (cu. m.): Unknown EXCAVATED VOLUME FOR PIPELINE (cu. m.): Unknown

========== PART B: SOURCE INVESTIGATION AND DESCRIPTIVE INFORMATION ==========

INVESTIGATION LEVEL : Reconnaissance LAST INVEST. DATE : 1977
GEOPHYSICAL DATA : Unknown TEST HOLE DENSITY (#/ha) : 0
BOREHOLES - NUMBER : 0 TESTPITS - NUMBER : 0 EXPOSURES - NUMBER : 0
- DEPTH (m): n/a - DEPTH (m): n/a - DEPTH (m) : n/a
DATA QUALITY : n/a SOURCE TOPOGRAPHY : Unknown
SLOPE : Side of Bench AREA DRAINAGE : Unknown
SOURCE VEGETATION : Light Spruce, Poplar
PERMAFROST FEATURES : Unknown DESC DATE:
ACTIVE LAYER (m) : Unknown GENERIC ORIGIN : Unknown
LANDFORMS : Unknown UNDERBURDEN : Unknown
GRANULAR - TYPE : Unknown OVERBURDEN - TYPE : Unknown
- THICKNESS (m) : Unknown - THICKNESS (m): Unknown
DEVELOP. CONSTRAINT : Unknown DEVELOP. POTENTIAL : Unknown

========== PART C: TEST RESULTS AND MATERIAL QUANTITY ==========

=======NATURAL MATERIAL=======

USC NUMBER : 0 MOISTURE CONTENT NO : 0
- CLASS : n/a - RESULTS: n/a
SIZE ANALYSIS NO : n/a GRAVEL (%): n/a SAND (%): n/a FINES (%): n/a D-50 (um): n/a
- OVERSIZE (%) : n/a PETROGRAHIC ANALYSIS-NO. OF TESTS: 0 RESULTS: n/a
OTHER TESTS (see DATA DICTIONARY): n/a
MATERIAL QUANTITY (All in cubic metres)

TOTAL RECOVERABLE : Unknown
ANNUAL RECOVERABLE : Unknown
TOTAL VOLUME : Unknown

CLASS 1 : Unknown
CLASS 2 : Unknown
CLASS 3 : Unknown
CLASS 4 : Unknown
CLASS 5 : Unknown

=======PROCESSED MATERIAL=======

USC NUMBER : 0 MOISTURE CONTENT NO : n/a
- CLASS : n/a - RESULTS: n/a
SIZE ANALYSIS NO : n/a GRAVEL (%): n/a SAND (%): n/a FINES (%): n/a D-50 (um): n/a
- OVERSIZE (%) : n/a PETROGRAHIC ANALYSIS-NO. OF TESTS: 0 RESULTS: n/a
OTHER TESTS (see DATA DICTIONARY): n/a
MATERIAL QUANTITY (All in cubic metres)

TOTAL RECOVERABLE : Unknown
ANNUAL RECOVERABLE : Unknown
TOTAL VOLUME : Unknown

CLASS 1 : Unknown
CLASS 2 : Unknown
CLASS 3 : Unknown
CLASS 4 : Unknown
CLASS 5 : Unknown

GRANULAR RESOURCE INVENTORY
ROSS RIVER RESOURCE MANAGEMENT AREA, YUKON
SOURCE CATALOGUE DATA SHEET

========== PART A: LOCATION AND STATUS ==========

SOURCE NUMBER : 04-03168R STUDY NO. : INAC77ROSS01
SOURCE REFERENCE : n/a STUDY LIST : n/a
STUDY REFERENCE: n/a
NTS MAP REFERENCE : 105 G/13 DIGITIZ NO. : MAP SCALE : 1:50000
UTM ZONE-EASTING : 9-346450 LOCATION : 5.0 km South of Starr Creek
UTM NORTHING : 6854300 KILOMETRE POST : 316.8
CENTRE LATITUDE : 0 CENTRE LONGITUDE: 0
LOCAL NAMES(S) : n/a
OFFSET DIRECTION : Right OFFSET DISTANCE(M): Adjacent
CORRIDOR NO./NAME : #4 Robert Campbell Highway
SOURCE ACCESS : None
ACCESS DISTANCE (m) : Unknown CONDITION : Unknown
AREA (ha) : Unknown SITE SCALE: 1:0 DIGITIZ NO:
LAND TENURE : Unknown STATUS : Inactive
STUDY PRIORITY : High
PAST USE - SOURCE : Borrow STOCKPILE - TYPE: Gravel
PERFORMANCE RATING : Unknown - QUANTITY: Unknown
EXCAVATED VOLUME FOR HIGHWAY (cu. m.): Unknown EXCAVATED VOLUME FOR PIPELINE (cu. m.): Unknown

========== PART B: SOURCE INVESTIGATION AND DESCRIPTIVE INFORMATION ==========

INVESTIGATION LEVEL : Reconnaissance LAST INVEST. DATE : 1977
GEOPHYSICAL DATA : Unknown TEST HOLE DENSITY (#/ha) : 0
BOREHOLES - NUMBER : 0 TESTPITS - NUMBER : 0 EXPOSURES - NUMBER : 0
- DEPTH (m): n/a - DEPTH (m): n/a - DEPTH (m) : n/a
DATA QUALITY : n/a SOURCE TOPOGRAPHY : Unknown
SLOPE : Gentle Slope AREA DRAINAGE : Unknown
SOURCE VEGETATION : Old Burn, Light Poplar
PERMAFROST FEATURES : Unknown DESC DATE:
ACTIVE LAYER (m) : Unknown GENERIC ORIGIN : Unknown
LANDFORMS : Unknown UNDERBURDEN : Unknown
GRANULAR - TYPE : Unknown OVERBURDEN - TYPE : Unknown
- THICKNESS (m) : Unknown - THICKNESS (m): Unknown
DEVELOP. CONSTRAINT : Unknown DEVELOP. POTENTIAL : Unknown

========== PART C: TEST RESULTS AND MATERIAL QUANTITY ==========

=======NATURAL MATERIAL=======

USC NUMBER : 0 MOISTURE CONTENT NO : 0
- CLASS : n/a - RESULTS: n/a
SIZE ANALYSIS NO : n/a GRAVEL (%): n/a SAND (%): n/a FINES (%): n/a D-50 (um): n/a
- OVERSIZE (%) : n/a PETROGRAHIC ANALYSIS-NO. OF TESTS: 0 RESULTS: n/a
OTHER TESTS (see DATA DICTIONARY): n/a
MATERIAL QUANTITY (All in cubic metres) CLASS 1 : Unknown
CLASS 2 : Unknown
TOTAL RECOVERABLE : Unknown CLASS 3 : Unknown
ANNUAL RECOVERABLE : Unknown CLASS 4 : Unknown
TOTAL VOLUME : Unknown CLASS 5 : Unknown

=======PROCESSED MATERIAL=======

USC NUMBER : 0 MOISTURE CONTENT NO : n/a
- CLASS : n/a - RESULTS: n/a
SIZE ANALYSIS NO : n/a GRAVEL (%): n/a SAND (%): n/a FINES (%): n/a D-50 (um): n/a
- OVERSIZE (%) : n/a PETROGRAHIC ANALYSIS-NO. OF TESTS: 0 RESULTS: n/a
OTHER TESTS (see DATA DICTIONARY): n/a
MATERIAL QUANTITY (All in cubic metres) CLASS 1 : Unknown
CLASS 2 : Unknown
TOTAL RECOVERABLE : Unknown CLASS 3 : Unknown
ANNUAL RECOVERABLE : Unknown CLASS 4 : Unknown
TOTAL VOLUME : Unknown CLASS 5 : Unknown

eba

GRANULAR RESOURCE INVENTORY
ROSS RIVER RESOURCE MANAGEMENT AREA, YUKON
SOURCE CATALOGUE DATA SHEET

========== PART A: LOCATION AND STATUS ==========

SOURCE NUMBER : 04-03160R STUDY NO. : INAC77ROSS01
SOURCE REFERENCE : n/a STUDY LIST : n/a
STUDY REFERENCE: n/a
NTS MAP REFERENCE : 105 G/13 DIGITIZ NO. : MAP SCALE : 1:50000
UTM ZONE-EASTING : 9-347200 LOCATION : 4.0 km North of Hoole River Bridge
UTM NORTHING : 6853850 KILOMETRE POST : 316.0
CENTRE LATITUDE : 0 CENTRE LONGITUDE: 0
LOCAL NAMES(S) : n/a
OFFSET DIRECTION : Right OFFSET DISTANCE(M): Adjacent
CORRIDOR NO./NAME : #4 Robert Campbell Highway
SOURCE ACCESS : None
ACCESS DISTANCE (m) : Unknown CONDITION : Unknown
AREA (ha) : Unknown SITE SCALE: 1:0 DIGITIZ NO:
LAND TENURE : Unknown STATUS : Inactive
STUDY PRIORITY : High
PAST USE - SOURCE : Borrow STOCKPILE - TYPE: Silty Sandy Gravel
PERFORMANCE RATING : Unknown - QUANTITY: Unknown
EXCAVATED VOLUME FOR HIGHWAY (cu. m.): Unknown EXCAVATED VOLUME FOR PIPELINE (cu. m.): Unknown

========== PART B: SOURCE INVESTIGATION AND DESCRIPTIVE INFORMATION ==========

INVESTIGATION LEVEL : Reconnaissance LAST INVEST. DATE : 1977
GEOPHYSICAL DATA : Unknown TEST HOLE DENSITY (#/ha) : 0
BOREHOLES - NUMBER : 0 TESTPITS - NUMBER : 0 EXPOSURES - NUMBER : 0
- DEPTH (m): n/a - DEPTH (m): n/a - DEPTH (m) : n/a
DATA QUALITY : n/a SOURCE TOPOGRAPHY : Unknown
SLOPE : Gentle Slope AREA DRAINAGE : Unknown
SOURCE VEGETATION : Moderate Spruce, Poplar
PERMAFROST FEATURES : Unknown DESC DATE:
ACTIVE LAYER (m) : Unknown GENERIC ORIGIN : Unknown
LANDFORMS : Unknown UNDERBURDEN : Unknown
GRANULAR - TYPE : Unknown OVERBURDEN - TYPE : Unknown
- THICKNESS (m) : Unknown - THICKNESS (m): Unknown
DEVELOP. CONSTRAINT : Unknown DEVELOP. POTENTIAL : Unknown

========== PART C: TEST RESULTS AND MATERIAL QUANTITY ==========

=======NATURAL MATERIAL=======

USC NUMBER : 0 MOISTURE CONTENT NO : 0
- CLASS : n/a - RESULTS: n/a
SIZE ANALYSIS NO : n/a GRAVEL (%): n/a SAND (%): n/a FINES (%): n/a D-50 (um): n/a
- OVERSIZE (%) : n/a PETROGRAHIC ANALYSIS-NO. OF TESTS: 0 RESULTS: n/a
OTHER TESTS (see DATA DICTIONARY): n/a
MATERIAL QUANTITY (All in cubic metres) CLASS 1 : Unknown
CLASS 2 : Unknown
TOTAL RECOVERABLE : Unknown CLASS 3 : Unknown
ANNUAL RECOVERABLE : Unknown CLASS 4 : Unknown
TOTAL VOLUME : Unknown CLASS 5 : Unknown

=======PROCESSED MATERIAL=======

USC NUMBER : 0 MOISTURE CONTENT NO : n/a
- CLASS : n/a - RESULTS: n/a
SIZE ANALYSIS NO : n/a GRAVEL (%): n/a SAND (%): n/a FINES (%): n/a D-50 (um): n/a
- OVERSIZE (%) : n/a PETROGRAHIC ANALYSIS-NO. OF TESTS: 0 RESULTS: n/a
OTHER TESTS (see DATA DICTIONARY): n/a
MATERIAL QUANTITY (All in cubic metres) CLASS 1 : Unknown
CLASS 2 : Unknown
TOTAL RECOVERABLE : Unknown CLASS 3 : Unknown
ANNUAL RECOVERABLE : Unknown CLASS 4 : Unknown
TOTAL VOLUME : Unknown CLASS 5 : Unknown

GRANULAR RESOURCE INVENTORY
ROSS RIVER RESOURCE MANAGEMENT AREA, YUKON
SOURCE CATALOGUE DATA SHEET

========== PART A: LOCATION AND STATUS ==========

SOURCE NUMBER : 04-03177B STUDY NO. : INAC77ROSS01
SOURCE REFERENCE : n/a STUDY LIST : n/a
STUDY REFERENCE: n/a
NTS MAP REFERENCE : 105 G/13 DIGITIZ NO. : MAP SCALE : 1:50000
UTM ZONE-EASTING : 9-345800 LOCATION : 4.1 km South of Starr Creek
UTM NORTHING : 6854600 KILOMETRE POST : 317.7
CENTRE LATITUDE : 0 CENTRE LONGITUDE: 0
LOCAL NAMES(S) : n/a
OFFSET DIRECTION : Both OFFSET DISTANCE(M): Adjacent
CORRIDOR NO./NAME : #4 Robert Campbell Highway
SOURCE ACCESS : None
ACCESS DISTANCE (m) : Unknown CONDITION : Unknown
AREA (ha) : Unknown SITE SCALE: 1:0 DIGITIZ NO:
LAND TENURE : Unknown STATUS : Inactive
STUDY PRIORITY : High
PAST USE - SOURCE : Borrow STOCKPILE - TYPE: Silty Sandy Gravel
PERFORMANCE RATING : Unknown - QUANTITY: Unknown
EXCAVATED VOLUME FOR HIGHWAY (cu. m.): Unknown EXCAVATED VOLUME FOR PIPELINE (cu. m.): Unknown

========== PART B: SOURCE INVESTIGATION AND DESCRIPTIVE INFORMATION ==========

INVESTIGATION LEVEL : Reconnaissance LAST INVEST. DATE : 1977
GEOPHYSICAL DATA : Unknown TEST HOLE DENSITY (#/ha) : 0
BOREHOLES - NUMBER : 0 TESTPITS - NUMBER : 0 EXPOSURES - NUMBER : 0
- DEPTH (m): n/a - DEPTH (m): n/a - DEPTH (m) : n/a
DATA QUALITY : n/a SOURCE TOPOGRAPHY : Unknown
SLOPE : Small Knoll AREA DRAINAGE : Unknown
SOURCE VEGETATION : Heavy Spruce
PERMAFROST FEATURES : Unknown DESC DATE:
ACTIVE LAYER (m) : Unknown GENERIC ORIGIN : Unknown
LANDFORMS : Unknown UNDERBURDEN : Unknown
GRANULAR - TYPE : Unknown OVERBURDEN - TYPE : Unknown
- THICKNESS (m) : Unknown - THICKNESS (m): Unknown
DEVELOP. CONSTRAINT : Unknown DEVELOP. POTENTIAL : Unknown

========== PART C: TEST RESULTS AND MATERIAL QUANTITY ==========

=======NATURAL MATERIAL=======

USC NUMBER : 0 MOISTURE CONTENT NO : 0
- CLASS : n/a - RESULTS: n/a
SIZE ANALYSIS NO : n/a GRAVEL (%): n/a SAND (%): n/a FINES (%): n/a D-50 (um): n/a
- OVERSIZE (%) : n/a PETROGRAHIC ANALYSIS-NO. OF TESTS: 0 RESULTS: n/a
OTHER TESTS (see DATA DICTIONARY): n/a
MATERIAL QUANTITY (All in cubic metres) CLASS 1 : Unknown
CLASS 2 : Unknown
TOTAL RECOVERABLE : Unknown CLASS 3 : Unknown
ANNUAL RECOVERABLE : Unknown CLASS 4 : Unknown
TOTAL VOLUME : Unknown CLASS 5 : Unknown

=======PROCESSED MATERIAL=======

USC NUMBER : 0 MOISTURE CONTENT NO : n/a
- CLASS : n/a - RESULTS: n/a
SIZE ANALYSIS NO : n/a GRAVEL (%): n/a SAND (%): n/a FINES (%): n/a D-50 (um): n/a
- OVERSIZE (%) : n/a PETROGRAHIC ANALYSIS-NO. OF TESTS: 0 RESULTS: n/a
OTHER TESTS (see DATA DICTIONARY): n/a
MATERIAL QUANTITY (All in cubic metres) CLASS 1 : Unknown
CLASS 2 : Unknown
TOTAL RECOVERABLE : Unknown CLASS 3 : Unknown
ANNUAL RECOVERABLE : Unknown CLASS 4 : Unknown
TOTAL VOLUME : Unknown CLASS 5 : Unknown

eba

GRANULAR RESOURCE INVENTORY
ROSS RIVER RESOURCE MANAGEMENT AREA, YUKON
SOURCE CATALOGUE DATA SHEET

========== PART A: LOCATION AND STATUS ==========

SOURCE NUMBER : 04-03178R STUDY NO. : INAC77ROSS01
SOURCE REFERENCE : n/a STUDY LIST : n/a
STUDY REFERENCE: n/a
NTS MAP REFERENCE : 105 G/13 DIGITIZ NO. : MAP SCALE : 1:50000
UTM ZONE-EASTING : 9-345650 LOCATION : 4.0 km South of Starr Creek
UTM NORTHING : 6854800 KILOMETRE POST : 317.8
CENTRE LATITUDE : 0 CENTRE LONGITUDE: 0
LOCAL NAMES(S) : n/a
OFFSET DIRECTION : Right OFFSET DISTANCE(M): Adjacent
CORRIDOR NO./NAME : #4 Robert Campbell Highway
SOURCE ACCESS : None
ACCESS DISTANCE (m) : Unknown CONDITION : Unknown
AREA (ha) : Unknown SITE SCALE: 1:0 DIGITIZ NO:
LAND TENURE : Unknown STATUS : Inactive
STUDY PRIORITY : High
PAST USE - SOURCE : Borrow STOCKPILE - TYPE: Silty Sandy Gravel
PERFORMANCE RATING : Unknown - QUANTITY: Unknown
EXCAVATED VOLUME FOR HIGHWAY (cu. m.): Unknown EXCAVATED VOLUME FOR PIPELINE (cu. m.): Unknown

========== PART B: SOURCE INVESTIGATION AND DESCRIPTIVE INFORMATION ==========

INVESTIGATION LEVEL : Reconnaissance LAST INVEST. DATE : 1977
GEOPHYSICAL DATA : Unknown TEST HOLE DENSITY (#/ha) : 0
BOREHOLES - NUMBER : 0 TESTPITS - NUMBER : 0 EXPOSURES - NUMBER : 0
- DEPTH (m): n/a - DEPTH (m): n/a - DEPTH (m) : n/a
DATA QUALITY : n/a SOURCE TOPOGRAPHY : Unknown
SLOPE : Gentle Slope AREA DRAINAGE : Unknown
SOURCE VEGETATION : Heavy Spruce
PERMAFROST FEATURES : Unknown DESC DATE:
ACTIVE LAYER (m) : Unknown GENERIC ORIGIN : Unknown
LANDFORMS : Unknown UNDERBURDEN : Unknown
GRANULAR - TYPE : Unknown OVERBURDEN - TYPE : Unknown
- THICKNESS (m) : Unknown - THICKNESS (m): Unknown
DEVELOP. CONSTRAINT : Unknown DEVELOP. POTENTIAL : Unknown

========== PART C: TEST RESULTS AND MATERIAL QUANTITY ==========

=======NATURAL MATERIAL=======

USC NUMBER : 0 MOISTURE CONTENT NO : 0
- CLASS : n/a - RESULTS: n/a
SIZE ANALYSIS NO : n/a GRAVEL (%): n/a SAND (%): n/a FINES (%): n/a D-50 (um): n/a
- OVERSIZE (%) : n/a PETROGRAHIC ANALYSIS-NO. OF TESTS: 0 RESULTS: n/a
OTHER TESTS (see DATA DICTIONARY): n/a
MATERIAL QUANTITY (All in cubic metres) CLASS 1 : Unknown
CLASS 2 : Unknown
TOTAL RECOVERABLE : Unknown CLASS 3 : Unknown
ANNUAL RECOVERABLE : Unknown CLASS 4 : Unknown
TOTAL VOLUME : Unknown CLASS 5 : Unknown

=======PROCESSED MATERIAL=======

USC NUMBER : 0 MOISTURE CONTENT NO : n/a
- CLASS : n/a - RESULTS: n/a
SIZE ANALYSIS NO : n/a GRAVEL (%): n/a SAND (%): n/a FINES (%): n/a D-50 (um): n/a
- OVERSIZE (%) : n/a PETROGRAHIC ANALYSIS-NO. OF TESTS: 0 RESULTS: n/a
OTHER TESTS (see DATA DICTIONARY): n/a
MATERIAL QUANTITY (All in cubic metres) CLASS 1 : Unknown
CLASS 2 : Unknown
TOTAL RECOVERABLE : Unknown CLASS 3 : Unknown
ANNUAL RECOVERABLE : Unknown CLASS 4 : Unknown
TOTAL VOLUME : Unknown CLASS 5 : Unknown

GRANULAR RESOURCE INVENTORY
ROSS RIVER RESOURCE MANAGEMENT AREA, YUKON
SOURCE CATALOGUE DATA SHEET

========== PART A: LOCATION AND STATUS ==========

SOURCE NUMBER : 04-03185R STUDY NO. : INAC77ROSS01
SOURCE REFERENCE : n/a STUDY LIST : n/a
STUDY REFERENCE: n/a
NTS MAP REFERENCE : 105 G/13 DIGITIZ NO. : MAP SCALE : 1:50000
UTM ZONE-EASTING : 9-345100 LOCATION : 3.3 km South of Starr Creek
UTM NORTHING : 6854900 KILOMETRE POST : 318.5
CENTRE LATITUDE : 0 CENTRE LONGITUDE: 0
LOCAL NAMES(S) : n/a
OFFSET DIRECTION : Right OFFSET DISTANCE(M): Adjacent
CORRIDOR NO./NAME : #4 Robert Campbell Highway
SOURCE ACCESS : Good
ACCESS DISTANCE (m) : Unknown CONDITION : Unknown
AREA (ha) : Unknown SITE SCALE: 1:0 DIGITIZ NO:
LAND TENURE : Unknown STATUS : Inactive
STUDY PRIORITY : High
PAST USE - SOURCE : Borrow STOCKPILE - TYPE: Silty Sandy Gravel
PERFORMANCE RATING : Unknown - QUANTITY: Unknown
EXCAVATED VOLUME FOR HIGHWAY (cu. m.): Unknown EXCAVATED VOLUME FOR PIPELINE (cu. m.): Unknown

========== PART B: SOURCE INVESTIGATION AND DESCRIPTIVE INFORMATION ==========

INVESTIGATION LEVEL : Reconnaissance LAST INVEST. DATE : 1977
GEOPHYSICAL DATA : Unknown TEST HOLE DENSITY (#/ha) : 0
BOREHOLES - NUMBER : 0 TESTPITS - NUMBER : 0 EXPOSURES - NUMBER : 0
- DEPTH (m): n/a - DEPTH (m): n/a - DEPTH (m) : n/a
DATA QUALITY : n/a SOURCE TOPOGRAPHY : Unknown
SLOPE : Flat AREA DRAINAGE : Unknown
SOURCE VEGETATION : Heavy Spruce
PERMAFROST FEATURES : Unknown DESC DATE:
ACTIVE LAYER (m) : Unknown GENERIC ORIGIN : Unknown
LANDFORMS : Unknown UNDERBURDEN : Unknown
GRANULAR - TYPE : Unknown OVERBURDEN - TYPE : Unknown
- THICKNESS (m) : Unknown - THICKNESS (m): Unknown
DEVELOP. CONSTRAINT : Unknown DEVELOP. POTENTIAL : Unknown

========== PART C: TEST RESULTS AND MATERIAL QUANTITY ==========

=======NATURAL MATERIAL=======

USC NUMBER : 0 MOISTURE CONTENT NO : 0
- CLASS : n/a - RESULTS: n/a
SIZE ANALYSIS NO : n/a GRAVEL (%): n/a SAND (%): n/a FINES (%): n/a D-50 (um): n/a
- OVERSIZE (%) : n/a PETROGRAHIC ANALYSIS-NO. OF TESTS: 0 RESULTS: n/a
OTHER TESTS (see DATA DICTIONARY): n/a
MATERIAL QUANTITY (All in cubic metres) CLASS 1 : Unknown
CLASS 2 : Unknown
TOTAL RECOVERABLE : Unknown CLASS 3 : Unknown
ANNUAL RECOVERABLE : Unknown CLASS 4 : Unknown
TOTAL VOLUME : Unknown CLASS 5 : Unknown

=======PROCESSED MATERIAL=======

USC NUMBER : 0 MOISTURE CONTENT NO : n/a
- CLASS : n/a - RESULTS: n/a
SIZE ANALYSIS NO : n/a GRAVEL (%): n/a SAND (%): n/a FINES (%): n/a D-50 (um): n/a
- OVERSIZE (%) : n/a PETROGRAHIC ANALYSIS-NO. OF TESTS: 0 RESULTS: n/a
OTHER TESTS (see DATA DICTIONARY): n/a
MATERIAL QUANTITY (All in cubic metres) CLASS 1 : Unknown
CLASS 2 : Unknown
TOTAL RECOVERABLE : Unknown CLASS 3 : Unknown
ANNUAL RECOVERABLE : Unknown CLASS 4 : Unknown
TOTAL VOLUME : Unknown CLASS 5 : Unknown

GRANULAR RESOURCE INVENTORY
ROSS RIVER RESOURCE MANAGEMENT AREA, YUKON
SOURCE CATALOGUE DATA SHEET

========== PART A: LOCATION AND STATUS ==========

SOURCE NUMBER : 04-03189L STUDY NO. : INAC77ROSS01
SOURCE REFERENCE : n/a STUDY LIST : n/a
STUDY REFERENCE: n/a
NTS MAP REFERENCE : 105 G/13 DIGITIZ NO. : MAP SCALE : 1:50000
UTM ZONE-EASTING : 9-344550 LOCATION : 2.9 km South of Starr Creek
UTM NORTHING : 6854500 KILOMETRE POST : 318.9
CENTRE LATITUDE : 0 CENTRE LONGITUDE: 0
LOCAL NAMES(S) : n/a
OFFSET DIRECTION : Left OFFSET DISTANCE(M): Adjacent
CORRIDOR NO./NAME : #4 Robert Campbell Highway
SOURCE ACCESS : Fair
ACCESS DISTANCE (m) : Unknown CONDITION : Unknown
AREA (ha) : Unknown SITE SCALE: 1:0 DIGITIZ NO:
LAND TENURE : Unknown STATUS : Inactive
STUDY PRIORITY : High
PAST USE - SOURCE : Borrow STOCKPILE - TYPE: Silty Sandy Gravel
PERFORMANCE RATING : Unknown - QUANTITY: Unknown
EXCAVATED VOLUME FOR HIGHWAY (cu. m.): Unknown EXCAVATED VOLUME FOR PIPELINE (cu. m.): Unknown

========== PART B: SOURCE INVESTIGATION AND DESCRIPTIVE INFORMATION ==========

INVESTIGATION LEVEL : Reconnaissance LAST INVEST. DATE : 1977
GEOPHYSICAL DATA : Unknown TEST HOLE DENSITY (#/ha) : 0
BOREHOLES - NUMBER : 0 TESTPITS - NUMBER : 0 EXPOSURES - NUMBER : 0
- DEPTH (m): n/a - DEPTH (m): n/a - DEPTH (m) : n/a
DATA QUALITY : n/a SOURCE TOPOGRAPHY : Unknown
SLOPE : Flat AREA DRAINAGE : Unknown
SOURCE VEGETATION : Old Burn, Heavy Small Poplar
PERMAFROST FEATURES : Unknown DESC DATE:
ACTIVE LAYER (m) : Unknown GENERIC ORIGIN : Unknown
LANDFORMS : Unknown UNDERBURDEN : Unknown
GRANULAR - TYPE : Unknown OVERBURDEN - TYPE : Unknown
- THICKNESS (m) : Unknown - THICKNESS (m): Unknown
DEVELOP. CONSTRAINT : Unknown DEVELOP. POTENTIAL : Unknown

========== PART C: TEST RESULTS AND MATERIAL QUANTITY ==========

=======NATURAL MATERIAL=======

USC NUMBER : 0 MOISTURE CONTENT NO : 0
- CLASS : n/a - RESULTS: n/a
SIZE ANALYSIS NO : n/a GRAVEL (%): n/a SAND (%): n/a FINES (%): n/a D-50 (um): n/a
- OVERSIZE (%) : n/a PETROGRAHIC ANALYSIS-NO. OF TESTS: 0 RESULTS: n/a
OTHER TESTS (see DATA DICTIONARY): n/a
MATERIAL QUANTITY (All in cubic metres) CLASS 1 : Unknown
CLASS 2 : Unknown
TOTAL RECOVERABLE : Unknown CLASS 3 : Unknown
ANNUAL RECOVERABLE : Unknown CLASS 4 : Unknown
TOTAL VOLUME : Unknown CLASS 5 : Unknown

=======PROCESSED MATERIAL=======

USC NUMBER : 0 MOISTURE CONTENT NO : n/a
- CLASS : n/a - RESULTS: n/a
SIZE ANALYSIS NO : n/a GRAVEL (%): n/a SAND (%): n/a FINES (%): n/a D-50 (um): n/a
- OVERSIZE (%) : n/a PETROGRAHIC ANALYSIS-NO. OF TESTS: 0 RESULTS: n/a
OTHER TESTS (see DATA DICTIONARY): n/a
MATERIAL QUANTITY (All in cubic metres) CLASS 1 : Unknown
CLASS 2 : Unknown
TOTAL RECOVERABLE : Unknown CLASS 3 : Unknown
ANNUAL RECOVERABLE : Unknown CLASS 4 : Unknown
TOTAL VOLUME : Unknown CLASS 5 : Unknown

eba

GRANULAR RESOURCE INVENTORY
ROSS RIVER RESOURCE MANAGEMENT AREA, YUKON
SOURCE CATALOGUE DATA SHEET

========== PART A: LOCATION AND STATUS ==========

SOURCE NUMBER : 04-03193R STUDY NO. : INAC77ROSS01
SOURCE REFERENCE : n/a STUDY LIST : n/a
STUDY REFERENCE: n/a
NTS MAP REFERENCE : 105 G/13 DIGITIZ NO. : MAP SCALE : 1:50000
UTM ZONE-EASTING : 9-344350 LOCATION : 2.5 km South of Starr Creek
UTM NORTHING : 6854500 KILOMETRE POST : 319.3
CENTRE LATITUDE : 0 CENTRE LONGITUDE: 0
LOCAL NAMES(S) : n/a
OFFSET DIRECTION : Right OFFSET DISTANCE(M): Adjacent
CORRIDOR NO./NAME : #4 Robert Campbell Highway
SOURCE ACCESS : None
ACCESS DISTANCE (m) : Unknown CONDITION : Unknown
AREA (ha) : Unknown SITE SCALE: 1:0 DIGITIZ NO:
LAND TENURE : Unknown STATUS : Inactive
STUDY PRIORITY : High
PAST USE - SOURCE : Borrow STOCKPILE - TYPE: Silty Sandy Gravel
PERFORMANCE RATING : Unknown - QUANTITY: Unknown
EXCAVATED VOLUME FOR HIGHWAY (cu. m.): Unknown EXCAVATED VOLUME FOR PIPELINE (cu. m.): Unknown

========== PART B: SOURCE INVESTIGATION AND DESCRIPTIVE INFORMATION ==========

INVESTIGATION LEVEL : Reconnaissance LAST INVEST. DATE : 1977
GEOPHYSICAL DATA : Unknown TEST HOLE DENSITY (#/ha) : 0
BOREHOLES - NUMBER : 0 TESTPITS - NUMBER : 0 EXPOSURES - NUMBER : 0
- DEPTH (m): n/a - DEPTH (m): n/a - DEPTH (m) : n/a
DATA QUALITY : n/a SOURCE TOPOGRAPHY : Unknown
SLOPE : Flat AREA DRAINAGE : Unknown
SOURCE VEGETATION : Heavy Small Poplar
PERMAFROST FEATURES : Unknown DESC DATE:
ACTIVE LAYER (m) : Unknown GENERIC ORIGIN : Unknown
LANDFORMS : Unknown UNDERBURDEN : Unknown
GRANULAR - TYPE : Unknown OVERBURDEN - TYPE : Unknown
- THICKNESS (m) : Unknown - THICKNESS (m): Unknown
DEVELOP. CONSTRAINT : Unknown DEVELOP. POTENTIAL : Unknown

========== PART C: TEST RESULTS AND MATERIAL QUANTITY ==========

=======NATURAL MATERIAL=======

USC NUMBER : 0 MOISTURE CONTENT NO : 0
- CLASS : n/a - RESULTS: n/a
SIZE ANALYSIS NO : n/a GRAVEL (%): n/a SAND (%): n/a FINES (%): n/a D-50 (um): n/a
- OVERSIZE (%) : n/a PETROGRAHIC ANALYSIS-NO. OF TESTS: 0 RESULTS: n/a
OTHER TESTS (see DATA DICTIONARY): n/a
MATERIAL QUANTITY (All in cubic metres)

TOTAL RECOVERABLE : Unknown
ANNUAL RECOVERABLE : Unknown
TOTAL VOLUME : Unknown

CLASS 1 : Unknown
CLASS 2 : Unknown
CLASS 3 : Unknown
CLASS 4 : Unknown
CLASS 5 : Unknown

=======PROCESSED MATERIAL=======

USC NUMBER : 0 MOISTURE CONTENT NO : n/a
- CLASS : n/a - RESULTS: n/a
SIZE ANALYSIS NO : n/a GRAVEL (%): n/a SAND (%): n/a FINES (%): n/a D-50 (um): n/a
- OVERSIZE (%) : n/a PETROGRAHIC ANALYSIS-NO. OF TESTS: 0 RESULTS: n/a
OTHER TESTS (see DATA DICTIONARY): n/a
MATERIAL QUANTITY (All in cubic metres)

TOTAL RECOVERABLE : Unknown
ANNUAL RECOVERABLE : Unknown
TOTAL VOLUME : Unknown

CLASS 1 : Unknown
CLASS 2 : Unknown
CLASS 3 : Unknown
CLASS 4 : Unknown
CLASS 5 : Unknown

eba

GRANULAR RESOURCE INVENTORY
ROSS RIVER RESOURCE MANAGEMENT AREA, YUKON
SOURCE CATALOGUE DATA SHEET

========== PART A: LOCATION AND STATUS ==========

SOURCE NUMBER : 04-03197L STUDY NO. : INAC77ROSS01
SOURCE REFERENCE : n/a STUDY LIST : n/a
STUDY REFERENCE: n/a
NTS MAP REFERENCE : 105 G/13 DIGITIZ NO. : MAP SCALE : 1:50000
UTM ZONE-EASTING : 9-343950 LOCATION : 2.1 km South of Starr Creek
UTM NORTHING : 6854400 KILOMETRE POST : 319.7
CENTRE LATITUDE : 0 CENTRE LONGITUDE: 0
LOCAL NAMES(S) : n/a
OFFSET DIRECTION : Left OFFSET DISTANCE(M): Adjacent
CORRIDOR NO./NAME : #4 Robert Campbell Highway
SOURCE ACCESS : Good
ACCESS DISTANCE (m) : Unknown CONDITION : Unknown
AREA (ha) : Unknown SITE SCALE: 1:0 DIGITIZ NO:
LAND TENURE : Unknown STATUS : Inactive
STUDY PRIORITY : High
PAST USE - SOURCE : Borrow STOCKPILE - TYPE: Silty Sandy Gravel
PERFORMANCE RATING : Unknown - QUANTITY: Unknown
EXCAVATED VOLUME FOR HIGHWAY (cu. m.): Unknown EXCAVATED VOLUME FOR PIPELINE (cu. m.): Unknown

========== PART B: SOURCE INVESTIGATION AND DESCRIPTIVE INFORMATION ==========

INVESTIGATION LEVEL : Reconnaissance LAST INVEST. DATE : 1977
GEOPHYSICAL DATA : Unknown TEST HOLE DENSITY (#/ha) : 0
BOREHOLES - NUMBER : 0 TESTPITS - NUMBER : 0 EXPOSURES - NUMBER : 0
- DEPTH (m): n/a - DEPTH (m): n/a - DEPTH (m) : n/a
DATA QUALITY : n/a SOURCE TOPOGRAPHY : Unknown
SLOPE : Flat AREA DRAINAGE : Unknown
SOURCE VEGETATION : Heavy Spruce
PERMAFROST FEATURES : Unknown DESC DATE:
ACTIVE LAYER (m) : Unknown GENERIC ORIGIN : Unknown
LANDFORMS : Unknown UNDERBURDEN : Unknown
GRANULAR - TYPE : Unknown OVERBURDEN - TYPE : Unknown
- THICKNESS (m) : Unknown - THICKNESS (m): Unknown
DEVELOP. CONSTRAINT : Unknown DEVELOP. POTENTIAL : Unknown

========== PART C: TEST RESULTS AND MATERIAL QUANTITY ==========

=======NATURAL MATERIAL=======

USC NUMBER : 0 MOISTURE CONTENT NO : 0
- CLASS : n/a - RESULTS: n/a
SIZE ANALYSIS NO : n/a GRAVEL (%): n/a SAND (%): n/a FINES (%): n/a D-50 (um): n/a
- OVERSIZE (%) : n/a PETROGRAHIC ANALYSIS-NO. OF TESTS: 0 RESULTS: n/a
OTHER TESTS (see DATA DICTIONARY): n/a
MATERIAL QUANTITY (All in cubic metres)

TOTAL RECOVERABLE : Unknown
ANNUAL RECOVERABLE : Unknown
TOTAL VOLUME : Unknown

CLASS 1 : Unknown
CLASS 2 : Unknown
CLASS 3 : Unknown
CLASS 4 : Unknown
CLASS 5 : Unknown

=======PROCESSED MATERIAL=======

USC NUMBER : 0 MOISTURE CONTENT NO : n/a
- CLASS : n/a - RESULTS: n/a
SIZE ANALYSIS NO : n/a GRAVEL (%): n/a SAND (%): n/a FINES (%): n/a D-50 (um): n/a
- OVERSIZE (%) : n/a PETROGRAHIC ANALYSIS-NO. OF TESTS: 0 RESULTS: n/a
OTHER TESTS (see DATA DICTIONARY): n/a
MATERIAL QUANTITY (All in cubic metres)

TOTAL RECOVERABLE : Unknown
ANNUAL RECOVERABLE : Unknown
TOTAL VOLUME : Unknown

CLASS 1 : Unknown
CLASS 2 : Unknown
CLASS 3 : Unknown
CLASS 4 : Unknown
CLASS 5 : Unknown

eba

GRANULAR RESOURCE INVENTORY
ROSS RIVER RESOURCE MANAGEMENT AREA, YUKON
SOURCE CATALOGUE DATA SHEET

========== PART A: LOCATION AND STATUS ==========

SOURCE NUMBER : 04-03202R STUDY NO. : INAC77ROSS01
SOURCE REFERENCE : n/a STUDY LIST : n/a
STUDY REFERENCE: n/a
NTS MAP REFERENCE : 105 G/13 DIGITIZ NO. : MAP SCALE : 1:50000
UTM ZONE-EASTING : 9-343500 LOCATION : 1.6 km South of Starr Creek
UTM NORTHING : 6854700 KILOMETRE POST : 320.2
CENTRE LATITUDE : 0 CENTRE LONGITUDE: 0
LOCAL NAMES(S) : n/a
OFFSET DIRECTION : Right OFFSET DISTANCE(M): Adjacent
CORRIDOR NO./NAME : #4 Robert Campbell Highway
SOURCE ACCESS : Good
ACCESS DISTANCE (m) : Unknown CONDITION : Unknown
AREA (ha) : Unknown SITE SCALE: 1:0 DIGITIZ NO:
LAND TENURE : Unknown STATUS : Inactive
STUDY PRIORITY : High
PAST USE - SOURCE : Borrow STOCKPILE - TYPE: Silty Sandy Gravel
PERFORMANCE RATING : Unknown - QUANTITY: Unknown
EXCAVATED VOLUME FOR HIGHWAY (cu. m.): Unknown EXCAVATED VOLUME FOR PIPELINE (cu. m.): Unknown

========== PART B: SOURCE INVESTIGATION AND DESCRIPTIVE INFORMATION ==========

INVESTIGATION LEVEL : Reconnaissance LAST INVEST. DATE : 1977
GEOPHYSICAL DATA : Unknown TEST HOLE DENSITY (#/ha) : 0
BOREHOLES - NUMBER : 0 TESTPITS - NUMBER : 0 EXPOSURES - NUMBER : 0
- DEPTH (m): n/a - DEPTH (m): n/a - DEPTH (m) : n/a
DATA QUALITY : n/a SOURCE TOPOGRAPHY : Unknown
SLOPE : Small Knoll AREA DRAINAGE : Unknown
SOURCE VEGETATION : Light Poplar
PERMAFROST FEATURES : Unknown DESC DATE:
ACTIVE LAYER (m) : Unknown GENERIC ORIGIN : Unknown
LANDFORMS : Unknown UNDERBURDEN : Unknown
GRANULAR - TYPE : Unknown OVERBURDEN - TYPE : Unknown
- THICKNESS (m) : Unknown - THICKNESS (m): Unknown
DEVELOP. CONSTRAINT : Unknown DEVELOP. POTENTIAL : Unknown

========== PART C: TEST RESULTS AND MATERIAL QUANTITY ==========

=======NATURAL MATERIAL=======

USC NUMBER : 0 MOISTURE CONTENT NO : 0
- CLASS : n/a - RESULTS: n/a
SIZE ANALYSIS NO : n/a GRAVEL (%): n/a SAND (%): n/a FINES (%): n/a D-50 (um): n/a
- OVERSIZE (%) : n/a PETROGRAHIC ANALYSIS-NO. OF TESTS: 0 RESULTS: n/a
OTHER TESTS (see DATA DICTIONARY): n/a
MATERIAL QUANTITY (All in cubic metres) CLASS 1 : Unknown
CLASS 2 : Unknown
TOTAL RECOVERABLE : Unknown CLASS 3 : Unknown
ANNUAL RECOVERABLE : Unknown CLASS 4 : Unknown
TOTAL VOLUME : Unknown CLASS 5 : Unknown

=======PROCESSED MATERIAL=======

USC NUMBER : 0 MOISTURE CONTENT NO : n/a
- CLASS : n/a - RESULTS: n/a
SIZE ANALYSIS NO : n/a GRAVEL (%): n/a SAND (%): n/a FINES (%): n/a D-50 (um): n/a
- OVERSIZE (%) : n/a PETROGRAHIC ANALYSIS-NO. OF TESTS: 0 RESULTS: n/a
OTHER TESTS (see DATA DICTIONARY): n/a
MATERIAL QUANTITY (All in cubic metres) CLASS 1 : Unknown
CLASS 2 : Unknown
TOTAL RECOVERABLE : Unknown CLASS 3 : Unknown
ANNUAL RECOVERABLE : Unknown CLASS 4 : Unknown
TOTAL VOLUME : Unknown CLASS 5 : Unknown

eba

GRANULAR RESOURCE INVENTORY
ROSS RIVER RESOURCE MANAGEMENT AREA, YUKON
SOURCE CATALOGUE DATA SHEET

========== PART A: LOCATION AND STATUS ==========

SOURCE NUMBER : 04-03206R STUDY NO. : INAC77ROSS01
SOURCE REFERENCE : n/a STUDY LIST : n/a
STUDY REFERENCE: n/a
NTS MAP REFERENCE : 105 G/13 DIGITIZ NO. : MAP SCALE : 1:50000
UTM ZONE-EASTING : 9-343350 LOCATION : 1.2 km South of Starr Creek
UTM NORTHING : 6854750 KILOMETRE POST : 320.6
CENTRE LATITUDE : 0 CENTRE LONGITUDE: 0
LOCAL NAMES(S) : n/a,
OFFSET DIRECTION : Right OFFSET DISTANCE(M): Adjacent
CORRIDOR NO./NAME : #4 Robert Campbell Highway
SOURCE ACCESS : None
ACCESS DISTANCE (m) : Unknown CONDITION : Unknown
AREA (ha) : Unknown SITE SCALE: 1:0 DIGITIZ NO:
LAND TENURE : Unknown STATUS : Inactive
STUDY PRIORITY : High
PAST USE - SOURCE : Borrow STOCKPILE - TYPE: Silty Sandy Gravel
PERFORMANCE RATING : Unknown - QUANTITY: Unknown
EXCAVATED VOLUME FOR HIGHWAY (cu. m.): Unknown EXCAVATED VOLUME FOR PIPELINE (cu. m.): Unknown

========== PART B: SOURCE INVESTIGATION AND DESCRIPTIVE INFORMATION ==========

INVESTIGATION LEVEL : Reconnaissance LAST INVEST. DATE : 1977
GEOPHYSICAL DATA : Unknown TEST HOLE DENSITY (#/ha) : 0
BOREHOLES - NUMBER : 0 TESTPITS - NUMBER : 0 EXPOSURES - NUMBER : 0
- DEPTH (m): n/a - DEPTH (m): n/a - DEPTH (m) : n/a
DATA QUALITY : n/a SOURCE TOPOGRAPHY : Unknown
SLOPE : Small Knoll AREA DRAINAGE : Unknown
SOURCE VEGETATION : Light Poplar
PERMAFROST FEATURES : Unknown DESC DATE:
ACTIVE LAYER (m) : Unknown GENERIC ORIGIN : Unknown
LANDFORMS : Unknown UNDERBURDEN : Unknown
GRANULAR - TYPE : Unknown OVERBURDEN - TYPE : Unknown
- THICKNESS (m) : Unknown - THICKNESS (m): Unknown
DEVELOP. CONSTRAINT : Unknown DEVELOP. POTENTIAL : Unknown

========== PART C: TEST RESULTS AND MATERIAL QUANTITY ==========

=======NATURAL MATERIAL=======

USC NUMBER : 0 MOISTURE CONTENT NO : 0
- CLASS : n/a - RESULTS: n/a
SIZE ANALYSIS NO : n/a GRAVEL (%): n/a SAND (%): n/a FINES (%): n/a D-50 (um): n/a
- OVERSIZE (%) : n/a PETROGRAHIC ANALYSIS-NO. OF TESTS: 0 RESULTS: n/a
OTHER TESTS (see DATA DICTIONARY): n/a
MATERIAL QUANTITY (All in cubic metres) CLASS 1 : Unknown
CLASS 2 : Unknown
TOTAL RECOVERABLE : Unknown CLASS 3 : Unknown
ANNUAL RECOVERABLE : Unknown CLASS 4 : Unknown
TOTAL VOLUME : Unknown CLASS 5 : Unknown

=======PROCESSED MATERIAL=======

USC NUMBER : 0 MOISTURE CONTENT NO : n/a
- CLASS : n/a - RESULTS: n/a
SIZE ANALYSIS NO : n/a GRAVEL (%): n/a SAND (%): n/a FINES (%): n/a D-50 (um): n/a
- OVERSIZE (%) : n/a PETROGRAHIC ANALYSIS-NO. OF TESTS: 0 RESULTS: n/a
OTHER TESTS (see DATA DICTIONARY): n/a
MATERIAL QUANTITY (All in cubic metres) CLASS 1 : Unknown
CLASS 2 : Unknown
TOTAL RECOVERABLE : Unknown CLASS 3 : Unknown
ANNUAL RECOVERABLE : Unknown CLASS 4 : Unknown
TOTAL VOLUME : Unknown CLASS 5 : Unknown

eba

GRANULAR RESOURCE INVENTORY
ROSS RIVER RESOURCE MANAGEMENT AREA, YUKON
SOURCE CATALOGUE DATA SHEET

========== PART A: LOCATION AND STATUS ==========

SOURCE NUMBER : 04-03212L STUDY NO. : INAC77ROSS01
SOURCE REFERENCE : n/a STUDY LIST : n/a
STUDY REFERENCE: n/a
NTS MAP REFERENCE : 105 G/13 DIGITIZ NO. : MAP SCALE : 1:50000
UTM ZONE-EASTING : 9-342750 LOCATION : 0.6 km South of Starr Creek
UTM NORTHING : 6855000 KILOMETRE POST : 321.2
CENTRE LATITUDE : 0 CENTRE LONGITUDE: 0
LOCAL NAMES(S) : n/a
OFFSET DIRECTION : Left OFFSET DISTANCE(M): Adjacent
CORRIDOR NO./NAME : #4 Robert Campbell Highway
SOURCE ACCESS : None
ACCESS DISTANCE (m) : Unknown CONDITION : Unknown
AREA (ha) : Unknown SITE SCALE: 1:0 DIGITIZ NO:
LAND TENURE : Unknown STATUS : Inactive
STUDY PRIORITY : High
PAST USE - SOURCE : Borrow STOCKPILE - TYPE: Gravel
PERFORMANCE RATING : Unknown - QUANTITY: Unknown
EXCAVATED VOLUME FOR HIGHWAY (cu. m.): Unknown EXCAVATED VOLUME FOR PIPELINE (cu. m.): Unknown

========== PART B: SOURCE INVESTIGATION AND DESCRIPTIVE INFORMATION ==========

INVESTIGATION LEVEL : Reconnaissance LAST INVEST. DATE : 1977
GEOPHYSICAL DATA : Unknown TEST HOLE DENSITY (#/ha) : 0
BOREHOLES - NUMBER : 0 TESTPITS - NUMBER : 0 EXPOSURES - NUMBER : 0
- DEPTH (m): n/a - DEPTH (m): n/a - DEPTH (m) : n/a
DATA QUALITY : n/a SOURCE TOPOGRAPHY : Unknown
SLOPE : Flat AREA DRAINAGE : Unknown
SOURCE VEGETATION : Light Poplar, Alder
PERMAFROST FEATURES : Unknown DESC DATE:
ACTIVE LAYER (m) : Unknown GENERIC ORIGIN : Unknown
LANDFORMS : Unknown UNDERBURDEN : Unknown
GRANULAR - TYPE : Unknown OVERBURDEN - TYPE : Unknown
- THICKNESS (m) : Unknown - THICKNESS (m): Unknown
DEVELOP. CONSTRAINT : Unknown DEVELOP. POTENTIAL : Unknown

========== PART C: TEST RESULTS AND MATERIAL QUANTITY ==========

=======NATURAL MATERIAL=======

USC NUMBER : 0 MOISTURE CONTENT NO : 0
- CLASS : n/a - RESULTS: n/a
SIZE ANALYSIS NO : n/a GRAVEL (%): n/a SAND (%): n/a FINES (%): n/a D-50 (um): n/a
- OVERSIZE (%) : n/a PETROGRAHIC ANALYSIS-NO. OF TESTS: 0 RESULTS: n/a
OTHER TESTS (see DATA DICTIONARY): n/a
MATERIAL QUANTITY (All in cubic metres) CLASS 1 : Unknown
CLASS 2 : Unknown
TOTAL RECOVERABLE : Unknown CLASS 3 : Unknown
ANNUAL RECOVERABLE : Unknown CLASS 4 : Unknown
TOTAL VOLUME : Unknown CLASS 5 : Unknown

=======PROCESSED MATERIAL=======

USC NUMBER : 0 MOISTURE CONTENT NO : n/a
- CLASS : n/a - RESULTS: n/a
SIZE ANALYSIS NO : n/a GRAVEL (%): n/a SAND (%): n/a FINES (%): n/a D-50 (um): n/a
- OVERSIZE (%) : n/a PETROGRAHIC ANALYSIS-NO. OF TESTS: 0 RESULTS: n/a
OTHER TESTS (see DATA DICTIONARY): n/a
MATERIAL QUANTITY (All in cubic metres) CLASS 1 : Unknown
CLASS 2 : Unknown
TOTAL RECOVERABLE : Unknown CLASS 3 : Unknown
ANNUAL RECOVERABLE : Unknown CLASS 4 : Unknown
TOTAL VOLUME : Unknown CLASS 5 : Unknown

eba

GRANULAR RESOURCE INVENTORY
ROSS RIVER RESOURCE MANAGEMENT AREA, YUKON
SOURCE CATALOGUE DATA SHEET

========== PART A: LOCATION AND STATUS ==========

SOURCE NUMBER : 04-03218L STUDY NO. : INAC77ROSS01
SOURCE REFERENCE : n/a STUDY LIST : n/a
STUDY REFERENCE: n/a
NTS MAP REFERENCE : 105 G/13 DIGITIZ NO. : MAP SCALE : 1:50000
UTM ZONE-EASTING : 9-342000 LOCATION : At Starr Creek
UTM NORTHING : 6855150 KILOMETRE POST : 321.8
CENTRE LATITUDE : 0 CENTRE LONGITUDE: 0
LOCAL NAMES(S) : n/a
OFFSET DIRECTION : Left OFFSET DISTANCE(M): Adjacent
CORRIDOR NO./NAME : #4 Robert Campbell Highway
SOURCE ACCESS : Good
ACCESS DISTANCE (m) : Unknown CONDITION : Unknown
AREA (ha) : Unknown SITE SCALE: 1:0 DIGITIZ NO:
LAND TENURE : Federal STATUS : Active
STUDY PRIORITY : High
PAST USE - SOURCE : Borrow STOCKPILE - TYPE: Silty Sandy Gravel, Clay
PERFORMANCE RATING : Unknown - QUANTITY: Unknown
EXCAVATED VOLUME FOR HIGHWAY (cu. m.): 440 EXCAVATED VOLUME FOR PIPELINE (cu. m.): Unknown

========== PART B: SOURCE INVESTIGATION AND DESCRIPTIVE INFORMATION ==========

INVESTIGATION LEVEL : Reconnaissance LAST INVEST. DATE : 1977
GEOPHYSICAL DATA : Unknown TEST HOLE DENSITY (#/ha) : 0
BOREHOLES - NUMBER : 0 TESTPITS - NUMBER : 0 EXPOSURES - NUMBER : 0
- DEPTH (m): n/a - DEPTH (m): n/a - DEPTH (m) : n/a
DATA QUALITY : n/a SOURCE TOPOGRAPHY : Unknown
SLOPE : Steep Bank AREA DRAINAGE : Unknown
SOURCE VEGETATION : Moderate Spruce
PERMAFROST FEATURES : Unknown DESC DATE:
ACTIVE LAYER (m) : Unknown GENERIC ORIGIN : Unknown
LANDFORMS : Unknown UNDERBURDEN : Unknown
GRANULAR - TYPE : Unknown OVERBURDEN - TYPE : Unknown
- THICKNESS (m) : Unknown - THICKNESS (m): Unknown
DEVELOP. CONSTRAINT : Unknown DEVELOP. POTENTIAL : Unknown

========== PART C: TEST RESULTS AND MATERIAL QUANTITY ==========

=======NATURAL MATERIAL=======

USC NUMBER : 0 MOISTURE CONTENT NO : 0
- CLASS : n/a - RESULTS: n/a
SIZE ANALYSIS NO : n/a GRAVEL (%): n/a SAND (%): n/a FINES (%): n/a D-50 (um): n/a
- OVERSIZE (%) : n/a PETROGRAHIC ANALYSIS-NO. OF TESTS: 0 RESULTS: n/a
OTHER TESTS (see DATA DICTIONARY): n/a
MATERIAL QUANTITY (All in cubic metres) CLASS 1 : Unknown
CLASS 2 : Unknown
TOTAL RECOVERABLE : Unknown CLASS 3 : Unknown
ANNUAL RECOVERABLE : Unknown CLASS 4 : Unknown
TOTAL VOLUME : Unknown CLASS 5 : Unknown

=======PROCESSED MATERIAL=======

USC NUMBER : 0 MOISTURE CONTENT NO : n/a
- CLASS : n/a - RESULTS: n/a
SIZE ANALYSIS NO : n/a GRAVEL (%): n/a SAND (%): n/a FINES (%): n/a D-50 (um): n/a
- OVERSIZE (%) : n/a PETROGRAHIC ANALYSIS-NO. OF TESTS: 0 RESULTS: n/a
OTHER TESTS (see DATA DICTIONARY): n/a
MATERIAL QUANTITY (All in cubic metres) CLASS 1 : Unknown
CLASS 2 : Unknown
TOTAL RECOVERABLE : Unknown CLASS 3 : Unknown
ANNUAL RECOVERABLE : Unknown CLASS 4 : Unknown
TOTAL VOLUME : Unknown CLASS 5 : Unknown

GRANULAR RESOURCE INVENTORY
ROSS RIVER RESOURCE MANAGEMENT AREA, YUKON
SOURCE CATALOGUE DATA SHEET

PART A: LOCATION AND STATUS

SOURCE NUMBER : 04-03231L
STUDY NO. : INAC77ROSS01
SOURCE REFERENCE : n/a
STUDY LIST : n/a
STUDY REFERENCE: n/a
NTS MAP REFERENCE : 105 F/16
DIGITIZ NO. :
MAP SCALE : 1:50000
UTM ZONE-EASTING : 8-656900
LOCATION : 1.3 km North of Starr Creek
UTM NORTHING : 6855250
KILOMETRE POST : 323.1
CENTRE LATITUDE : 0
CENTRE LONGITUDE: 0
LOCAL NAMES(S) : n/a
OFFSET DIRECTION : Left
OFFSET DISTANCE(M): Adjacent
CORRIDOR NO./NAME : #4 Robert Campbell Highway
SOURCE ACCESS : None
ACCESS DISTANCE (m) : Unknown
CONDITION : Unknown
AREA (ha) : Unknown
SITE SCALE: 1:0
DIGITIZ NO:
LAND TENURE : Unknown
STATUS : Inactive
STUDY PRIORITY : High
PAST USE - SOURCE : Borrow
STOCKPILE - TYPE: Gravel
PERFORMANCE RATING : Unknown
- QUANTITY: Unknown
EXCAVATED VOLUME FOR HIGHWAY (cu. m.): Unknown
EXCAVATED VOLUME FOR PIPELINE (cu. m.): Unknown

PART B: SOURCE INVESTIGATION AND DESCRIPTIVE INFORMATION

INVESTIGATION LEVEL : Reconnaissance
LAST INVEST. DATE : 1977
GEOPHYSICAL DATA : Unknown
TEST HOLE DENSITY (#/ha) : 0
BOREHOLES - NUMBER : 0
TESTPITS - NUMBER : 0
EXPOSURES - NUMBER : 0
- DEPTH (m): n/a
- DEPTH (m): n/a
- DEPTH (m) : n/a
DATA QUALITY : n/a
SOURCE TOPOGRAPHY : Unknown
SLOPE : Gentle Slope
AREA DRAINAGE : Unknown
SOURCE VEGETATION : Heavy Spruce
PERMAFROST FEATURES : Unknown
DESC DATE:
ACTIVE LAYER (m) : Unknown
GENERIC ORIGIN : Unknown
LANDFORMS : Unknown
UNDERBURDEN : Unknown
GRANULAR - TYPE : Unknown
OVERBURDEN - TYPE : Unknown
- THICKNESS (m) : Unknown
- THICKNESS (m): Unknown
DEVELOP. CONSTRAINT : Unknown
DEVELOP. POTENTIAL : Unknown

PART C: TEST RESULTS AND MATERIAL QUANTITY

NATURAL MATERIAL

USC NUMBER : 0
MOISTURE CONTENT NO : 0
- CLASS : n/a
- RESULTS: n/a
SIZE ANALYSIS NO : n/a
GRAVEL (%): n/a
SAND (%): n/a
FINES (%): n/a
D-50 (um): n/a
- OVERSIZE (%) : n/a
PETROGRAHIC ANALYSIS-NO. OF TESTS: 0
RESULTS: n/a
OTHER TESTS (see DATA DICTIONARY): n/a
MATERIAL QUANTITY (All in cubic metres)
CLASS 1 : Unknown
CLASS 2 : Unknown
TOTAL RECOVERABLE : Unknown
CLASS 3 : Unknown
ANNUAL RECOVERABLE : Unknown
CLASS 4 : Unknown
TOTAL VOLUME : Unknown
CLASS 5 : Unknown

PROCESSED MATERIAL

USC NUMBER : 0
MOISTURE CONTENT NO : n/a
- CLASS : n/a
- RESULTS: n/a
SIZE ANALYSIS NO : n/a
GRAVEL (%): n/a
SAND (%): n/a
FINES (%): n/a
D-50 (um): n/a
- OVERSIZE (%) : n/a
PETROGRAHIC ANALYSIS-NO. OF TESTS: 0
RESULTS: n/a
OTHER TESTS (see DATA DICTIONARY): n/a
MATERIAL QUANTITY (All in cubic metres)
CLASS 1 : Unknown
CLASS 2 : Unknown
TOTAL RECOVERABLE : Unknown
CLASS 3 : Unknown
ANNUAL RECOVERABLE : Unknown
CLASS 4 : Unknown
TOTAL VOLUME : Unknown
CLASS 5 : Unknown

GRANULAR RESOURCE INVENTORY
ROSS RIVER RESOURCE MANAGEMENT AREA, YUKON
SOURCE CATALOGUE DATA SHEET

========== PART A: LOCATION AND STATUS ==========

SOURCE NUMBER : 04-03233L STUDY NO. : INAC77ROSS01
SOURCE REFERENCE : n/a STUDY LIST : n/a
STUDY REFERENCE: n/a
NTS MAP REFERENCE : 105 F/16 DIGITIZ NO. : MAP SCALE : 1:50000
UTM ZONE-EASTING : 8-656650 LOCATION : 1.5 km North of Starr Creek
UTM NORTHING : 6855250 KILOMETRE POST : 323.3
CENTRE LATITUDE : 0 CENTRE LONGITUDE: 0
LOCAL NAMES(S) : n/a
OFFSET DIRECTION : Left OFFSET DISTANCE(M): Adjacent
CORRIDOR NO./NAME : #4 Robert Campbell Highway
SOURCE ACCESS : Fair
ACCESS DISTANCE (m) : Unknown CONDITION : Unknown
AREA (ha) : Unknown SITE SCALE: 1:0 DIGITIZ NO:
LAND TENURE : Unknown STATUS : Inactive
STUDY PRIORITY : High
PAST USE - SOURCE : Borrow STOCKPILE - TYPE: Gravel
PERFORMANCE RATING : Unknown - QUANTITY: Unknown
EXCAVATED VOLUME FOR HIGHWAY (cu. m.): Unknown EXCAVATED VOLUME FOR PIPELINE (cu. m.): Unknown

========== PART B: SOURCE INVESTIGATION AND DESCRIPTIVE INFORMATION ==========

INVESTIGATION LEVEL : Reconnaissance LAST INVEST. DATE : 1977
GEOPHYSICAL DATA : Unknown TEST HOLE DENSITY (#/ha) : 0
BOREHOLES - NUMBER : 0 TESTPITS - NUMBER : 0 EXPOSURES - NUMBER : 0
- DEPTH (m): n/a - DEPTH (m): n/a - DEPTH (m) : n/a
DATA QUALITY : n/a SOURCE TOPOGRAPHY : Unknown
SLOPE : Gentle Slope AREA DRAINAGE : Unknown
SOURCE VEGETATION : Heavy Spruce
PERMAFROST FEATURES : Unknown DESC DATE:
ACTIVE LAYER (m) : Unknown GENERIC ORIGIN : Unknown
LANDFORMS : Unknown UNDERBURDEN : Unknown
GRANULAR - TYPE : Unknown OVERBURDEN - TYPE : Unknown
- THICKNESS (m) : Unknown - THICKNESS (m): Unknown
DEVELOP. CONSTRAINT : Unknown DEVELOP. POTENTIAL : Unknown

========== PART C: TEST RESULTS AND MATERIAL QUANTITY ==========

=======NATURAL MATERIAL=======

USC NUMBER : 0 MOISTURE CONTENT NO : 0
- CLASS : n/a - RESULTS: n/a
SIZE ANALYSIS NO : n/a GRAVEL (%): n/a SAND (%): n/a FINES (%): n/a D-50 (um): n/a
- OVERSIZE (%) : n/a PETROGRAHIC ANALYSIS-NO. OF TESTS: 0 RESULTS: n/a
OTHER TESTS (see DATA DICTIONARY): n/a
MATERIAL QUANTITY (All in cubic metres) CLASS 1 : Unknown
CLASS 2 : Unknown
TOTAL RECOVERABLE : Unknown CLASS 3 : Unknown
ANNUAL RECOVERABLE : Unknown CLASS 4 : Unknown
TOTAL VOLUME : Unknown CLASS 5 : Unknown

=======PROCESSED MATERIAL=======

USC NUMBER : 0 MOISTURE CONTENT NO : n/a
- CLASS : n/a - RESULTS: n/a
SIZE ANALYSIS NO : n/a GRAVEL (%): n/a SAND (%): n/a FINES (%): n/a D-50 (um): n/a
- OVERSIZE (%) : n/a PETROGRAHIC ANALYSIS-NO. OF TESTS: 0 RESULTS: n/a
OTHER TESTS (see DATA DICTIONARY): n/a
MATERIAL QUANTITY (All in cubic metres) CLASS 1 : Unknown
CLASS 2 : Unknown
TOTAL RECOVERABLE : Unknown CLASS 3 : Unknown
ANNUAL RECOVERABLE : Unknown CLASS 4 : Unknown
TOTAL VOLUME : Unknown CLASS 5 : Unknown

eba

GRANULAR RESOURCE INVENTORY
ROSS RIVER RESOURCE MANAGEMENT AREA, YUKON
SOURCE CATALOGUE DATA SHEET

========== PART A: LOCATION AND STATUS ==========

SOURCE NUMBER : 04-03238R STUDY NO. : INAC77ROSS01
SOURCE REFERENCE : n/a STUDY LIST : n/a
STUDY REFERENCE: n/a
NTS MAP REFERENCE : 105 F/16 DIGITIZ NO. : MAP SCALE : 1:50000
UTM ZONE-EASTING : 8-656400 LOCATION : 2.0 km North of Starr Creek
UTM NORTHING : 6855500 KILOMETRE POST : 323.8
CENTRE LATITUDE : 0 CENTRE LONGITUDE: 0
LOCAL NAMES(S) : n/a
OFFSET DIRECTION : Right OFFSET DISTANCE(M): 81 m
CORRIDOR NO./NAME : #4 Robert Campbell Highway
SOURCE ACCESS : Good
ACCESS DISTANCE (m) : Unknown CONDITION : Unknown
AREA (ha) : Unknown SITE SCALE: 1:0 DIGITIZ NO:
LAND TENURE : Unknown STATUS : Inactive
STUDY PRIORITY : High
PAST USE - SOURCE : Borrow STOCKPILE - TYPE: Silty Sandy Gravel
PERFORMANCE RATING : Unknown - QUANTITY: Unknown
EXCAVATED VOLUME FOR HIGHWAY (cu. m.): Unknown EXCAVATED VOLUME FOR PIPELINE (cu. m.): Unknown

========== PART B: SOURCE INVESTIGATION AND DESCRIPTIVE INFORMATION ==========

INVESTIGATION LEVEL : Reconnaissance LAST INVEST. DATE : 1977
GEOPHYSICAL DATA : Unknown TEST HOLE DENSITY (#/ha) : 0
BOREHOLES - NUMBER : 0 TESTPITS - NUMBER : 0 EXPOSURES - NUMBER : 0
- DEPTH (m): n/a - DEPTH (m): n/a - DEPTH (m) : n/a
DATA QUALITY : n/a SOURCE TOPOGRAPHY : Unknown
SLOPE : Flat to Gently Rolling AREA DRAINAGE : Unknown
SOURCE VEGETATION : Heavy Spruce, Poplar
PERMAFROST FEATURES : Unknown DESC DATE:
ACTIVE LAYER (m) : Unknown GENERIC ORIGIN : Unknown
LANDFORMS : Unknown UNDERBURDEN : Unknown
GRANULAR - TYPE : Unknown OVERBURDEN - TYPE : Unknown
- THICKNESS (m) : Unknown - THICKNESS (m): Unknown
DEVELOP. CONSTRAINT : Unknown DEVELOP. POTENTIAL : Unknown

========== PART C: TEST RESULTS AND MATERIAL QUANTITY ==========

=======NATURAL MATERIAL=======

USC NUMBER : 0 MOISTURE CONTENT NO : 0
- CLASS : n/a - RESULTS: n/a
SIZE ANALYSIS NO : n/a GRAVEL (%): n/a SAND (%): n/a FINES (%): n/a D-50 (um): n/a
- OVERSIZE (%) : n/a PETROGRAHIC ANALYSIS-NO. OF TESTS: 0 RESULTS: n/a
OTHER TESTS (see DATA DICTIONARY): n/a
MATERIAL QUANTITY (All in cubic metres)

CLASS 1 : Unknown
CLASS 2 : Unknown
CLASS 3 : Unknown
CLASS 4 : Unknown
CLASS 5 : Unknown

TOTAL RECOVERABLE : Unknown
ANNUAL RECOVERABLE : Unknown
TOTAL VOLUME : Unknown

=======PROCESSED MATERIAL=======

USC NUMBER : 0 MOISTURE CONTENT NO : n/a
- CLASS : n/a - RESULTS: n/a
SIZE ANALYSIS NO : n/a GRAVEL (%): n/a SAND (%): n/a FINES (%): n/a D-50 (um): n/a
- OVERSIZE (%) : n/a PETROGRAHIC ANALYSIS-NO. OF TESTS: 0 RESULTS: n/a
OTHER TESTS (see DATA DICTIONARY): n/a
MATERIAL QUANTITY (All in cubic metres)

CLASS 1 : Unknown
CLASS 2 : Unknown
CLASS 3 : Unknown
CLASS 4 : Unknown
CLASS 5 : Unknown

TOTAL RECOVERABLE : Unknown
ANNUAL RECOVERABLE : Unknown
TOTAL VOLUME : Unknown

eba

GRANULAR RESOURCE INVENTORY
ROSS RIVER RESOURCE MANAGEMENT AREA, YUKON
SOURCE CATALOGUE DATA SHEET

PART A: LOCATION AND STATUS

SOURCE NUMBER : 04-03247R
STUDY NO. : INAC77ROSS01
SOURCE REFERENCE : n/a
STUDY LIST : n/a
STUDY REFERENCE: n/a
NTS MAP REFERENCE : 105 F/16
DIGITIZ NO. :
MAP SCALE : 1:50000
UTM ZONE-EASTING : 8-656200
LOCATION : 2.9 km North of Starr Creek
UTM NORTHING : 6856500
KILOMETRE POST : 324.7
CENTRE LATITUDE : 0
CENTRE LONGITUDE: 0
LOCAL NAMES(S) : n/a
OFFSET DIRECTION : Right
OFFSET DISTANCE(M): Adjacent
CORRIDOR NO./NAME : #4 Robert Campbell Highway
SOURCE ACCESS : None
ACCESS DISTANCE (m) : Unknown
CONDITION : Unknown
AREA (ha) : Unknown
SITE SCALE: 1:0
DIGITIZ NO:
LAND TENURE : Unknown
STATUS : Inactive
STUDY PRIORITY : High
PAST USE - SOURCE : Borrow
STOCKPILE - TYPE: Gravel
PERFORMANCE RATING : Unknown
- QUANTITY: Unknown
EXCAVATED VOLUME FOR HIGHWAY (cu. m.): Unknown
EXCAVATED VOLUME FOR PIPELINE (cu. m.): Unknown

PART B: SOURCE INVESTIGATION AND DESCRIPTIVE INFORMATION

INVESTIGATION LEVEL : Reconnaissance
LAST INVEST. DATE : 1977
GEOPHYSICAL DATA : Unknown
TEST HOLE DENSITY (#/ha) : 0
BOREHOLES - NUMBER : 0
TESTPITS - NUMBER : 0
EXPOSURES - NUMBER : 0
- DEPTH (m): n/a
- DEPTH (m): n/a
- DEPTH (m) : n/a
DATA QUALITY : n/a
SOURCE TOPOGRAPHY : Unknown
SLOPE : Small Knoll
AREA DRAINAGE : Unknown
SOURCE VEGETATION : Light Poplar, Spruce
PERMAFROST FEATURES : Unknown
DESC DATE:
ACTIVE LAYER (m) : Unknown
GENERIC ORIGIN : Unknown
LANDFORMS : Unknown
UNDERBURDEN : Unknown
GRANULAR - TYPE : Unknown
OVERBURDEN - TYPE : Unknown
- THICKNESS (m) : Unknown
- THICKNESS (m): Unknown
DEVELOP. CONSTRAINT : Unknown
DEVELOP. POTENTIAL : Unknown

PART C: TEST RESULTS AND MATERIAL QUANTITY

NATURAL MATERIAL

USC NUMBER : 0
MOISTURE CONTENT NO : 0
- CLASS : n/a
- RESULTS: n/a
SIZE ANALYSIS NO : n/a
GRAVEL (%): n/a
SAND (%): n/a
FINES (%): n/a
D-50 (um): n/a
- OVERSIZE (%) : n/a
PETROGRAHIC ANALYSIS-NO. OF TESTS: 0
RESULTS: n/a
OTHER TESTS (see DATA DICTIONARY): n/a
MATERIAL QUANTITY (All in cubic metres)
CLASS 1 : Unknown
CLASS 2 : Unknown
TOTAL RECOVERABLE : Unknown
CLASS 3 : Unknown
ANNUAL RECOVERABLE : Unknown
CLASS 4 : Unknown
TOTAL VOLUME : Unknown
CLASS 5 : Unknown

PROCESSED MATERIAL

USC NUMBER : 0
MOISTURE CONTENT NO : n/a
- CLASS : n/a
- RESULTS: n/a
SIZE ANALYSIS NO : n/a
GRAVEL (%): n/a
SAND (%): n/a
FINES (%): n/a
D-50 (um): n/a
- OVERSIZE (%) : n/a
PETROGRAHIC ANALYSIS-NO. OF TESTS: 0
RESULTS: n/a
OTHER TESTS (see DATA DICTIONARY): n/a
MATERIAL QUANTITY (All in cubic metres)
CLASS 1 : Unknown
CLASS 2 : Unknown
TOTAL RECOVERABLE : Unknown
CLASS 3 : Unknown
ANNUAL RECOVERABLE : Unknown
CLASS 4 : Unknown
TOTAL VOLUME : Unknown
CLASS 5 : Unknown

GRANULAR RESOURCE INVENTORY
ROSS RIVER RESOURCE MANAGEMENT AREA, YUKON
SOURCE CATALOGUE DATA SHEET

========== PART A: LOCATION AND STATUS ==========

SOURCE NUMBER : 04-03254L STUDY NO. : INAC77ROSS01
SOURCE REFERENCE : n/a STUDY LIST : n/a
STUDY REFERENCE: n/a
NTS MAP REFERENCE : 105 F/16 DIGITIZ NO. : MAP SCALE : 1:50000
UTM ZONE-EASTING : 8-655600 LOCATION : 3.6 km North of Starr Creek
UTM NORTHING : 6856800 KILOMETRE POST : 325.4
CENTRE LATITUDE : 0 CENTRE LONGITUDE: 0
LOCAL NAMES(S) : n/a
OFFSET DIRECTION : Left OFFSET DISTANCE(M): Adjacent
CORRIDOR NO./NAME : #4 Robert Campbell Highway
SOURCE ACCESS : Good
ACCESS DISTANCE (m) : Unknown CONDITION : Unknown
AREA (ha) : Unknown SITE SCALE: 1:0 DIGITIZ NO:
LAND TENURE : Unknown STATUS : Inactive
STUDY PRIORITY : High
PAST USE - SOURCE : Borrow STOCKPILE - TYPE: Gravel
PERFORMANCE RATING : Unknown - QUANTITY: Unknown
EXCAVATED VOLUME FOR HIGHWAY (cu. m.): Unknown EXCAVATED VOLUME FOR PIPELINE (cu. m.): Unknown

========== PART B: SOURCE INVESTIGATION AND DESCRIPTIVE INFORMATION ==========

INVESTIGATION LEVEL : Reconnaissance LAST INVEST. DATE : 1977
GEOPHYSICAL DATA : Unknown TEST HOLE DENSITY (#/ha) : 0
BOREHOLES - NUMBER : 0 TESTPITS - NUMBER : 0 EXPOSURES - NUMBER : 0
- DEPTH (m): n/a - DEPTH (m): n/a - DEPTH (m) : n/a
DATA QUALITY : n/a SOURCE TOPOGRAPHY : Unknown
SLOPE : Flat AREA DRAINAGE : Unknown
SOURCE VEGETATION : Moderate Spruce, Poplar
PERMAFROST FEATURES : Unknown DESC DATE:
ACTIVE LAYER (m) : Unknown GENERIC ORIGIN : Unknown
LANDFORMS : Unknown UNDERBURDEN : Unknown
GRANULAR - TYPE : Unknown OVERBURDEN - TYPE : Unknown
- THICKNESS (m) : Unknown - THICKNESS (m): Unknown
DEVELOP. CONSTRAINT : Unknown DEVELOP. POTENTIAL : Unknown

========== PART C: TEST RESULTS AND MATERIAL QUANTITY ==========

=======NATURAL MATERIAL=======

USC NUMBER : 0 MOISTURE CONTENT NO : 0
- CLASS : n/a - RESULTS: n/a
SIZE ANALYSIS NO : n/a GRAVEL (%): n/a SAND (%): n/a FINES (%): n/a D-50 (um): n/a
- OVERSIZE (%) : n/a PETROGRAHIC ANALYSIS-NO. OF TESTS: 0 RESULTS: n/a
OTHER TESTS (see DATA DICTIONARY): n/a
MATERIAL QUANTITY (All in cubic metres) CLASS 1 : Unknown
CLASS 2 : Unknown
TOTAL RECOVERABLE : Unknown CLASS 3 : Unknown
ANNUAL RECOVERABLE : Unknown CLASS 4 : Unknown
TOTAL VOLUME : Unknown CLASS 5 : Unknown

=======PROCESSED MATERIAL=======

USC NUMBER : 0 MOISTURE CONTENT NO : n/a
- CLASS : n/a - RESULTS: n/a
SIZE ANALYSIS NO : n/a GRAVEL (%): n/a SAND (%): n/a FINES (%): n/a D-50 (um): n/a
- OVERSIZE (%) : n/a PETROGRAHIC ANALYSIS-NO. OF TESTS: 0 RESULTS: n/a
OTHER TESTS (see DATA DICTIONARY): n/a
MATERIAL QUANTITY (All in cubic metres) CLASS 1 : Unknown
CLASS 2 : Unknown
TOTAL RECOVERABLE : Unknown CLASS 3 : Unknown
ANNUAL RECOVERABLE : Unknown CLASS 4 : Unknown
TOTAL VOLUME : Unknown CLASS 5 : Unknown

GRANULAR RESOURCE INVENTORY
ROSS RIVER RESOURCE MANAGEMENT AREA, YUKON
SOURCE CATALOGUE DATA SHEET

========== PART A: LOCATION AND STATUS ==========

SOURCE NUMBER : 04-03268R STUDY NO. : INAC77ROSS01
SOURCE REFERENCE : n/a STUDY LIST : n/a
STUDY REFERENCE: n/a
NTS MAP REFERENCE : 105 F/16 DIGITIZ NO. : MAP SCALE : 1:50000
UTM ZONE-EASTING : 8-654600 LOCATION : 5.0 km North of Starr Creek
UTM NORTHING : 6857300 KILOMETRE POST : 326.8
CENTRE LATITUDE : 0 CENTRE LONGITUDE: 0
LOCAL NAMES(S) : n/a
OFFSET DIRECTION : Right OFFSET DISTANCE(M): Adjacent
CORRIDOR NO./NAME : #4 Robert Campbell Highway
SOURCE ACCESS : Good
ACCESS DISTANCE (m) : Unknown CONDITION : Unknown
AREA (ha) : Unknown SITE SCALE: 1:0 DIGITIZ NO:
LAND TENURE : Unknown STATUS : Active
STUDY PRIORITY : High
PAST USE - SOURCE : Borrow STOCKPILE - TYPE: Clay
PERFORMANCE RATING : Unknown - QUANTITY: Unknown
EXCAVATED VOLUME FOR HIGHWAY (cu. m.): Unknown EXCAVATED VOLUME FOR PIPELINE (cu. m.): Unknown

========== PART B: SOURCE INVESTIGATION AND DESCRIPTIVE INFORMATION ==========

INVESTIGATION LEVEL : Reconnaissance LAST INVEST. DATE : 1977
GEOPHYSICAL DATA : Unknown TEST HOLE DENSITY (#/ha) : 0
BOREHOLES - NUMBER : 0 TESTPITS - NUMBER : 0 EXPOSURES - NUMBER : 0
- DEPTH (m): n/a - DEPTH (m): n/a - DEPTH (m) : n/a
DATA QUALITY : n/a SOURCE TOPOGRAPHY : Unknown
SLOPE : Sidehill Cut AREA DRAINAGE : Unknown
SOURCE VEGETATION : Light Small Poplar
PERMAFROST FEATURES : Unknown DESC DATE:
ACTIVE LAYER (m) : Unknown GENERIC ORIGIN : Unknown
LANDFORMS : Unknown UNDERBURDEN : Unknown
GRANULAR - TYPE : Unknown OVERBURDEN - TYPE : Unknown
- THICKNESS (m) : Unknown - THICKNESS (m): Unknown
DEVELOP. CONSTRAINT : Unknown DEVELOP. POTENTIAL : Unknown

========== PART C: TEST RESULTS AND MATERIAL QUANTITY ==========

=======NATURAL MATERIAL=======

USC NUMBER : 0 MOISTURE CONTENT NO : 0
- CLASS : n/a - RESULTS: n/a
SIZE ANALYSIS NO : n/a GRAVEL (%): n/a SAND (%): n/a FINES (%): n/a D-50 (um): n/a
- OVERSIZE (%) : n/a PETROGRAHIC ANALYSIS-NO. OF TESTS: 0 RESULTS: n/a
OTHER TESTS (see DATA DICTIONARY): n/a
MATERIAL QUANTITY (All in cubic metres) CLASS 1 : Unknown
CLASS 2 : Unknown
TOTAL RECOVERABLE : Unknown CLASS 3 : Unknown
ANNUAL RECOVERABLE : Unknown CLASS 4 : Unknown
TOTAL VOLUME : Unknown CLASS 5 : Unknown

=======PROCESSED MATERIAL=======

USC NUMBER : 0 MOISTURE CONTENT NO : n/a
- CLASS : n/a - RESULTS: n/a
SIZE ANALYSIS NO : n/a GRAVEL (%): n/a SAND (%): n/a FINES (%): n/a D-50 (um): n/a
- OVERSIZE (%) : n/a PETROGRAHIC ANALYSIS-NO. OF TESTS: 0 RESULTS: n/a
OTHER TESTS (see DATA DICTIONARY): n/a
MATERIAL QUANTITY (All in cubic metres) CLASS 1 : Unknown
CLASS 2 : Unknown
TOTAL RECOVERABLE : Unknown CLASS 3 : Unknown
ANNUAL RECOVERABLE : Unknown CLASS 4 : Unknown
TOTAL VOLUME : Unknown CLASS 5 : Unknown

eba

GRANULAR RESOURCE INVENTORY
ROSS RIVER RESOURCE MANAGEMENT AREA, YUKON
SOURCE CATALOGUE DATA SHEET

========== PART A: LOCATION AND STATUS ==========

SOURCE NUMBER : 04-03275R STUDY NO. : INAC77ROSS01
SOURCE REFERENCE : n/a STUDY LIST : n/a
STUDY REFERENCE: n/a
NTS MAP REFERENCE : 105 F/16 DIGITIZ NO. : MAP SCALE : 1:50000
UTM ZONE-EASTING : 8-653750 LOCATION : 5.4 km South of Horton Creek
UTM NORTHING : 6857300 KILOMETRE POST : 327.5
CENTRE LATITUDE : 0 CENTRE LONGITUDE: 0
LOCAL NAMES(S) : n/a
OFFSET DIRECTION : Right OFFSET DISTANCE(M): Adjacent
CORRIDOR NO./NAME : #4 Robert Campbell Highway
SOURCE ACCESS : Good
ACCESS DISTANCE (m) : Unknown CONDITION : Unknown
AREA (ha) : Unknown SITE SCALE: 1:0 DIGITIZ NO:
LAND TENURE : Unknown STATUS : Active
STUDY PRIORITY : High
PAST USE - SOURCE : Borrow STOCKPILE - TYPE: Clay, Weathered Bedrock
PERFORMANCE RATING : Unknown - QUANTITY: Unknown
EXCAVATED VOLUME FOR HIGHWAY (cu. m.): Unknown EXCAVATED VOLUME FOR PIPELINE (cu. m.): Unknown

========== PART B: SOURCE INVESTIGATION AND DESCRIPTIVE INFORMATION ==========

INVESTIGATION LEVEL : Reconnaissance LAST INVEST. DATE : 1977
GEOPHYSICAL DATA : Unknown TEST HOLE DENSITY (#/ha) : 0
BOREHOLES - NUMBER : 0 TESTPITS - NUMBER : 0 EXPOSURES - NUMBER : 0
- DEPTH (m): n/a - DEPTH (m): n/a - DEPTH (m) : n/a
DATA QUALITY : n/a SOURCE TOPOGRAPHY : Unknown
SLOPE : Sidehill Cut AREA DRAINAGE : Unknown
SOURCE VEGETATION : Light Poplar
PERMAFROST FEATURES : Unknown DESC DATE:
ACTIVE LAYER (m) : Unknown GENERIC ORIGIN : Unknown
LANDFORMS : Unknown UNDERBURDEN : Unknown
GRANULAR - TYPE : Unknown OVERBURDEN - TYPE : Unknown
- THICKNESS (m) : Unknown - THICKNESS (m): Unknown
DEVELOP. CONSTRAINT : Unknown DEVELOP. POTENTIAL : Unknown

========== PART C: TEST RESULTS AND MATERIAL QUANTITY ==========

=======NATURAL MATERIAL=======

USC NUMBER : 0 MOISTURE CONTENT NO : 0
- CLASS : n/a - RESULTS: n/a
SIZE ANALYSIS NO : n/a GRAVEL (%): n/a SAND (%): n/a FINES (%): n/a D-50 (um): n/a
- OVERSIZE (%) : n/a PETROGRAHIC ANALYSIS-NO. OF TESTS: 0 RESULTS: n/a
OTHER TESTS (see DATA DICTIONARY): n/a
MATERIAL QUANTITY (All in cubic metres)

TOTAL RECOVERABLE : Unknown
ANNUAL RECOVERABLE : Unknown
TOTAL VOLUME : Unknown

CLASS 1 : Unknown
CLASS 2 : Unknown
CLASS 3 : Unknown
CLASS 4 : Unknown
CLASS 5 : Unknown

=======PROCESSED MATERIAL=======

USC NUMBER : 0 MOISTURE CONTENT NO : n/a
- CLASS : n/a - RESULTS: n/a
SIZE ANALYSIS NO : n/a GRAVEL (%): n/a SAND (%): n/a FINES (%): n/a D-50 (um): n/a
- OVERSIZE (%) : n/a PETROGRAHIC ANALYSIS-NO. OF TESTS: 0 RESULTS: n/a
OTHER TESTS (see DATA DICTIONARY): n/a
MATERIAL QUANTITY (All in cubic metres)

TOTAL RECOVERABLE : Unknown
ANNUAL RECOVERABLE : Unknown
TOTAL VOLUME : Unknown

CLASS 1 : Unknown
CLASS 2 : Unknown
CLASS 3 : Unknown
CLASS 4 : Unknown
CLASS 5 : Unknown

GRANULAR RESOURCE INVENTORY
ROSS RIVER RESOURCE MANAGEMENT AREA, YUKON
SOURCE CATALOGUE DATA SHEET

========== PART A: LOCATION AND STATUS ==========

SOURCE NUMBER : 04-03286L STUDY NO. : INAC77ROSS01
SOURCE REFERENCE : n/a STUDY LIST : n/a
STUDY REFERENCE: n/a
NTS MAP REFERENCE : 105 F/16 DIGITIZ NO. : MAP SCALE : 1:50000
UTM ZONE-EASTING : 8-652700 LOCATION : 4.3 km South of Horton Creek
UTM NORTHING : 6857100 KILOMETRE POST : 328.6
CENTRE LATITUDE : 0 CENTRE LONGITUDE: 0
LOCAL NAMES(S) : n/a
OFFSET DIRECTION : Left OFFSET DISTANCE(M): Adjacent
CORRIDOR NO./NAME : #4 Robert Campbell Highway
SOURCE ACCESS : None
ACCESS DISTANCE (m) : Unknown CONDITION : Unknown
AREA (ha) : Unknown SITE SCALE: 1:0 DIGITIZ NO:
LAND TENURE : Unknown STATUS : Inactive
STUDY PRIORITY : High
PAST USE - SOURCE : Borrow STOCKPILE - TYPE: Silty Sandy Gravel, Silt
PERFORMANCE RATING : Unknown - QUANTITY: Unknown
EXCAVATED VOLUME FOR HIGHWAY (cu. m.): Unknown EXCAVATED VOLUME FOR PIPELINE (cu. m.): Unknown

========== PART B: SOURCE INVESTIGATION AND DESCRIPTIVE INFORMATION ==========

INVESTIGATION LEVEL : Reconnaissance LAST INVEST. DATE : 1977
GEOPHYSICAL DATA : Unknown TEST HOLE DENSITY (#/ha) : 0
BOREHOLES - NUMBER : 0 TESTPITS - NUMBER : 0 EXPOSURES - NUMBER : 0
- DEPTH (m): n/a - DEPTH (m): n/a - DEPTH (m) : n/a
DATA QUALITY : n/a SOURCE TOPOGRAPHY : Unknown
SLOPE : Moderate Slope AREA DRAINAGE : Unknown
SOURCE VEGETATION : Heavy Small Poplar
PERMAFROST FEATURES : Unknown DESC DATE:
ACTIVE LAYER (m) : Unknown GENERIC ORIGIN : Unknown
LANDFORMS : Unknown UNDERBURDEN : Unknown
GRANULAR - TYPE : Unknown OVERBURDEN - TYPE : Unknown
- THICKNESS (m) : Unknown - THICKNESS (m): Unknown
DEVELOP. CONSTRAINT : Unknown DEVELOP. POTENTIAL : Unknown

========== PART C: TEST RESULTS AND MATERIAL QUANTITY ==========

=======NATURAL MATERIAL=======

USC NUMBER : 0 MOISTURE CONTENT NO : 0
- CLASS : n/a - RESULTS: n/a
SIZE ANALYSIS NO : n/a GRAVEL (%): n/a SAND (%): n/a FINES (%): n/a D-50 (um): n/a
- OVERSIZE (%) : n/a PETROGRAHIC ANALYSIS-NO. OF TESTS: 0 RESULTS: n/a
OTHER TESTS (see DATA DICTIONARY): n/a
MATERIAL QUANTITY (All in cubic metres) CLASS 1 : Unknown
CLASS 2 : Unknown
TOTAL RECOVERABLE : Unknown CLASS 3 : Unknown
ANNUAL RECOVERABLE : Unknown CLASS 4 : Unknown
TOTAL VOLUME : Unknown CLASS 5 : Unknown

=======PROCESSED MATERIAL=======

USC NUMBER : 0 MOISTURE CONTENT NO : n/a
- CLASS : n/a - RESULTS: n/a
SIZE ANALYSIS NO : n/a GRAVEL (%): n/a SAND (%): n/a FINES (%): n/a D-50 (um): n/a
- OVERSIZE (%) : n/a PETROGRAHIC ANALYSIS-NO. OF TESTS: 0 RESULTS: n/a
OTHER TESTS (see DATA DICTIONARY): n/a
MATERIAL QUANTITY (All in cubic metres) CLASS 1 : Unknown
CLASS 2 : Unknown
TOTAL RECOVERABLE : Unknown CLASS 3 : Unknown
ANNUAL RECOVERABLE : Unknown CLASS 4 : Unknown
TOTAL VOLUME : Unknown CLASS 5 : Unknown

GRANULAR RESOURCE INVENTORY
ROSS RIVER RESOURCE MANAGEMENT AREA, YUKON
SOURCE CATALOGUE DATA SHEET

PART A: LOCATION AND STATUS

SOURCE NUMBER : 04-03292R
STUDY NO. : INAC77ROSS01
SOURCE REFERENCE : n/a
STUDY LIST : n/a
STUDY REFERENCE: n/a
NTS MAP REFERENCE : 105 F/16
DIGITIZ NO. :
MAP SCALE : 1:50000
UTM ZONE-EASTING : 8-652300
LOCATION : 3.7 km South of Horton Creek
UTM NORTHING : 6857450
KILOMETRE POST : 329.2
CENTRE LATITUDE : 0
CENTRE LONGITUDE: 0
LOCAL NAMES(S) : n/a
OFFSET DIRECTION : Right
OFFSET DISTANCE(M): Adjacent
CORRIDOR NO./NAME : #4 Robert Campbell Highway
SOURCE ACCESS : None
ACCESS DISTANCE (m) : Unknown
CONDITION : Unknown
AREA (ha) : Unknown
SITE SCALE: 1:0
DIGITIZ NO:
LAND TENURE : Unknown
STATUS : Inactive
STUDY PRIORITY : High
PAST USE - SOURCE : Borrow
STOCKPILE - TYPE: Silt, Silty Gravel, Bedrock
PERFORMANCE RATING : Unknown
- QUANTITY: Unknown
EXCAVATED VOLUME FOR HIGHWAY (cu. m.): Unknown
EXCAVATED VOLUME FOR PIPELINE (cu. m.): Unknown

PART B: SOURCE INVESTIGATION AND DESCRIPTIVE INFORMATION

INVESTIGATION LEVEL : Reconnaissance
LAST INVEST. DATE : 1977
GEOPHYSICAL DATA : Unknown
TEST HOLE DENSITY (#/ha) : 0
BOREHOLES - NUMBER : 0
TESTPITS - NUMBER : 0
EXPOSURES - NUMBER : 0
- DEPTH (m): n/a
- DEPTH (m): n/a
- DEPTH (m) : n/a
DATA QUALITY : n/a
SOURCE TOPOGRAPHY : Unknown
SLOPE : Gentle Slope
AREA DRAINAGE : Unknown
SOURCE VEGETATION : Heavy Small Poplar
PERMAFROST FEATURES : Unknown
DESC DATE:
ACTIVE LAYER (m) : Unknown
GENERIC ORIGIN : Unknown
LANDFORMS : Unknown
UNDERBURDEN : Unknown
GRANULAR - TYPE : Unknown
OVERBURDEN - TYPE : Unknown
- THICKNESS (m) : Unknown
- THICKNESS (m): Unknown
DEVELOP. CONSTRAINT : Unknown
DEVELOP. POTENTIAL : Unknown

PART C: TEST RESULTS AND MATERIAL QUANTITY

NATURAL MATERIAL

USC NUMBER : 0
MOISTURE CONTENT NO : 0
- CLASS : n/a
- RESULTS: n/a
SIZE ANALYSIS NO : n/a
GRAVEL (%): n/a
SAND (%): n/a
FINES (%): n/a
D-50 (um): n/a
- OVERSIZE (%) : n/a
PETROGRAHIC ANALYSIS-NO. OF TESTS: 0
RESULTS: n/a
OTHER TESTS (see DATA DICTIONARY): n/a
MATERIAL QUANTITY (All in cubic metres)
CLASS 1 : Unknown
CLASS 2 : Unknown
TOTAL RECOVERABLE : Unknown
CLASS 3 : Unknown
ANNUAL RECOVERABLE : Unknown
CLASS 4 : Unknown
TOTAL VOLUME : Unknown
CLASS 5 : Unknown

PROCESSED MATERIAL

USC NUMBER : 0
MOISTURE CONTENT NO : n/a
- CLASS : n/a
- RESULTS: n/a
SIZE ANALYSIS NO : n/a
GRAVEL (%): n/a
SAND (%): n/a
FINES (%): n/a
D-50 (um): n/a
- OVERSIZE (%) : n/a
PETROGRAHIC ANALYSIS-NO. OF TESTS: 0
RESULTS: n/a
OTHER TESTS (see DATA DICTIONARY): n/a
MATERIAL QUANTITY (All in cubic metres)
CLASS 1 : Unknown
CLASS 2 : Unknown
TOTAL RECOVERABLE : Unknown
CLASS 3 : Unknown
ANNUAL RECOVERABLE : Unknown
CLASS 4 : Unknown
TOTAL VOLUME : Unknown
CLASS 5 : Unknown

GRANULAR RESOURCE INVENTORY
ROSS RIVER RESOURCE MANAGEMENT AREA, YUKON
SOURCE CATALOGUE DATA SHEET

========== PART A: LOCATION AND STATUS ==========

SOURCE NUMBER : 04-03296R STUDY NO. : INAC77ROSS01
SOURCE REFERENCE : n/a STUDY LIST : n/a
STUDY REFERENCE: n/a
NTS MAP REFERENCE : 105 F/16 DIGITIZ NO. : MAP SCALE : 1:50000
UTM ZONE-EASTING : 8-651900 LOCATION : 3.3 km South of Horton Creek
UTM NORTHING : 6857500 KILOMETRE POST : 329.6
CENTRE LATITUDE : 0 CENTRE LONGITUDE: 0
LOCAL NAMES(S) : n/a
OFFSET DIRECTION : Right OFFSET DISTANCE(M): Adjacent
CORRIDOR NO./NAME : #4 Robert Campbell Highway
SOURCE ACCESS : None
ACCESS DISTANCE (m) : Unknown CONDITION : Unknown
AREA (ha) : Unknown SITE SCALE: 1:0 DIGITIZ NO:
LAND TENURE : Unknown STATUS : Inactive
STUDY PRIORITY : High
PAST USE - SOURCE : Borrow STOCKPILE - TYPE: Silty Sandy Gravel
PERFORMANCE RATING : Unknown - QUANTITY: Unknown
EXCAVATED VOLUME FOR HIGHWAY (cu. m.): Unknown EXCAVATED VOLUME FOR PIPELINE (cu. m.): Unknown

========== PART B: SOURCE INVESTIGATION AND DESCRIPTIVE INFORMATION ==========

INVESTIGATION LEVEL : Reconnaissance LAST INVEST. DATE : 1977
GEOPHYSICAL DATA : Unknown TEST HOLE DENSITY (#/ha) : 0
BOREHOLES - NUMBER : 0 TESTPITS - NUMBER : 0 EXPOSURES - NUMBER : 0
- DEPTH (m): n/a - DEPTH (m): n/a - DEPTH (m) : n/a
DATA QUALITY : n/a SOURCE TOPOGRAPHY : Unknown
SLOPE : Gentle - Moderate Slope AREA DRAINAGE : Unknown
SOURCE VEGETATION : Moderate Small Poplar
PERMAFROST FEATURES : Unknown DESC DATE:
ACTIVE LAYER (m) : Unknown GENERIC ORIGIN : Unknown
LANDFORMS : Unknown UNDERBURDEN : Unknown
GRANULAR - TYPE : Unknown OVERBURDEN - TYPE : Unknown
- THICKNESS (m) : Unknown - THICKNESS (m): Unknown
DEVELOP. CONSTRAINT : Unknown DEVELOP. POTENTIAL : Unknown

========== PART C: TEST RESULTS AND MATERIAL QUANTITY ==========

=======NATURAL MATERIAL=======

USC NUMBER : 0 MOISTURE CONTENT NO : 0
- CLASS : n/a - RESULTS: n/a
SIZE ANALYSIS NO : n/a GRAVEL (%): n/a SAND (%): n/a FINES (%): n/a D-50 (um): n/a
- OVERSIZE (%) : n/a PETROGRAHIC ANALYSIS-NO. OF TESTS: 0 RESULTS: n/a
OTHER TESTS (see DATA DICTIONARY): n/a
MATERIAL QUANTITY (All in cubic metres)

TOTAL RECOVERABLE : Unknown
ANNUAL RECOVERABLE : Unknown
TOTAL VOLUME : Unknown

CLASS 1 : Unknown
CLASS 2 : Unknown
CLASS 3 : Unknown
CLASS 4 : Unknown
CLASS 5 : Unknown

=======PROCESSED MATERIAL=======

USC NUMBER : 0 MOISTURE CONTENT NO : n/a
- CLASS : n/a - RESULTS: n/a
SIZE ANALYSIS NO : n/a GRAVEL (%): n/a SAND (%): n/a FINES (%): n/a D-50 (um): n/a
- OVERSIZE (%) : n/a PETROGRAHIC ANALYSIS-NO. OF TESTS: 0 RESULTS: n/a
OTHER TESTS (see DATA DICTIONARY): n/a
MATERIAL QUANTITY (All in cubic metres)

TOTAL RECOVERABLE : Unknown
ANNUAL RECOVERABLE : Unknown
TOTAL VOLUME : Unknown

CLASS 1 : Unknown
CLASS 2 : Unknown
CLASS 3 : Unknown
CLASS 4 : Unknown
CLASS 5 : Unknown

eba

GRANULAR RESOURCE INVENTORY
ROSS RIVER RESOURCE MANAGEMENT AREA, YUKON
SOURCE CATALOGUE DATA SHEET

PART A: LOCATION AND STATUS

SOURCE NUMBER : 04-03299R
STUDY NO. : INAC77ROSS01
SOURCE REFERENCE : n/a
STUDY LIST : n/a
STUDY REFERENCE: n/a
NTS MAP REFERENCE : 105 F/16
DIGITIZ NO. :
MAP SCALE : 1:50000
UTM ZONE-EASTING : 8-651600
LOCATION : 3.0 km South of Horton Creek
UTM NORTHING : 6857600
KILOMETRE POST : 329.9
CENTRE LATITUDE : 0
CENTRE LONGITUDE: 0
LOCAL NAMES(S) : n/a
OFFSET DIRECTION : Right
OFFSET DISTANCE(M): Adjacent
CORRIDOR NO./NAME : #4 Robert Campbell Highway
SOURCE ACCESS : None
ACCESS DISTANCE (m) : Unknown
CONDITION : Unknown
AREA (ha) : Unknown
SITE SCALE: 1:0
DIGITIZ NO:
LAND TENURE : Unknown
STATUS : Inactive
STUDY PRIORITY : High
PAST USE - SOURCE : Borrow
STOCKPILE - TYPE: Silty Sandy Gravel
PERFORMANCE RATING : Unknown
- QUANTITY: Unknown
EXCAVATED VOLUME FOR HIGHWAY (cu. m.): Unknown
EXCAVATED VOLUME FOR PIPELINE (cu. m.): Unknown

PART B: SOURCE INVESTIGATION AND DESCRIPTIVE INFORMATION

INVESTIGATION LEVEL : Reconnaissance
LAST INVEST. DATE : 1977
GEOPHYSICAL DATA : Unknown
TEST HOLE DENSITY (#/ha) : 0
BOREHOLES - NUMBER : 0
TESTPITS - NUMBER : 0
EXPOSURES - NUMBER : 0
- DEPTH (m): n/a
- DEPTH (m): n/a
- DEPTH (m) : n/a
DATA QUALITY : n/a
SOURCE TOPOGRAPHY : Unknown
SLOPE : Moderate Slope
AREA DRAINAGE : Unknown
SOURCE VEGETATION : Heavy Small Poplar
PERMAFROST FEATURES : Unknown
DESC DATE:
ACTIVE LAYER (m) : Unknown
GENERIC ORIGIN : Unknown
LANDFORMS : Unknown
UNDERBURDEN : Unknown
GRANULAR - TYPE : Unknown
OVERBURDEN - TYPE : Unknown
- THICKNESS (m) : Unknown
- THICKNESS (m): Unknown
DEVELOP. CONSTRAINT : Unknown
DEVELOP. POTENTIAL : Unknown

PART C: TEST RESULTS AND MATERIAL QUANTITY

NATURAL MATERIAL

USC NUMBER : 0
MOISTURE CONTENT NO : 0
- CLASS : n/a
- RESULTS: n/a
SIZE ANALYSIS NO : n/a
GRAVEL (%): n/a
SAND (%): n/a
FINES (%): n/a
D-50 (um): n/a
- OVERSIZE (%) : n/a
PETROGRAHIC ANALYSIS-NO. OF TESTS: 0
RESULTS: n/a
OTHER TESTS (see DATA DICTIONARY): n/a
MATERIAL QUANTITY (All in cubic metres)
CLASS 1 : Unknown
CLASS 2 : Unknown
TOTAL RECOVERABLE : Unknown
CLASS 3 : Unknown
ANNUAL RECOVERABLE : Unknown
CLASS 4 : Unknown
TOTAL VOLUME : Unknown
CLASS 5 : Unknown

PROCESSED MATERIAL

USC NUMBER : 0
MOISTURE CONTENT NO : n/a
- CLASS : n/a
- RESULTS: n/a
SIZE ANALYSIS NO : n/a
GRAVEL (%): n/a
SAND (%): n/a
FINES (%): n/a
D-50 (um): n/a
- OVERSIZE (%) : n/a
PETROGRAHIC ANALYSIS-NO. OF TESTS: 0
RESULTS: n/a
OTHER TESTS (see DATA DICTIONARY): n/a
MATERIAL QUANTITY (All in cubic metres)
CLASS 1 : Unknown
CLASS 2 : Unknown
TOTAL RECOVERABLE : Unknown
CLASS 3 : Unknown
ANNUAL RECOVERABLE : Unknown
CLASS 4 : Unknown
TOTAL VOLUME : Unknown
CLASS 5 : Unknown

GRANULAR RESOURCE INVENTORY
ROSS RIVER RESOURCE MANAGEMENT AREA, YUKON
SOURCE CATALOGUE DATA SHEET

PART A: LOCATION AND STATUS

SOURCE NUMBER : 04-03304R
STUDY NO. : INAC77ROSS01
SOURCE REFERENCE : n/a
STUDY LIST : n/a
STUDY REFERENCE: n/a
NTS MAP REFERENCE : 105 F/16
DIGITIZ NO. :
MAP SCALE : 1:50000
UTM ZONE-EASTING : 8-651150
LOCATION : 2.5 km South of Horton Creek
UTM NORTHING : 6857750
KILOMETRE POST : 330.4
CENTRE LATITUDE : 0
CENTRE LONGITUDE: 0
LOCAL NAMES(S) : n/a
OFFSET DIRECTION : Right
OFFSET DISTANCE(M): Adjacent
CORRIDOR NO./NAME : #4 Robert Campbell Highway
SOURCE ACCESS : None
ACCESS DISTANCE (m) : Unknown
CONDITION : Unknown
AREA (ha) : Unknown
SITE SCALE: 1:0
DIGITIZ NO:
LAND TENURE : Unknown
STATUS : Inactive
STUDY PRIORITY : High
PAST USE - SOURCE : Borrow
STOCKPILE - TYPE: Silty Sandy Gravel, Silt
PERFORMANCE RATING : Unknown
- QUANTITY: Unknown
EXCAVATED VOLUME FOR HIGHWAY (cu. m.): Unknown
EXCAVATED VOLUME FOR PIPELINE (cu. m.): Unknown

PART B: SOURCE INVESTIGATION AND DESCRIPTIVE INFORMATION

INVESTIGATION LEVEL : Reconnaissance
LAST INVEST. DATE : 1977
GEOPHYSICAL DATA : Unknown
TEST HOLE DENSITY (#/ha) : 0
BOREHOLES - NUMBER : 0
TESTPITS - NUMBER : 0
EXPOSURES - NUMBER : 0
- DEPTH (m): n/a
- DEPTH (m): n/a
- DEPTH (m) : n/a
DATA QUALITY : n/a
SOURCE TOPOGRAPHY : Unknown
SLOPE : Gentle Slope
AREA DRAINAGE : Unknown
SOURCE VEGETATION : Moderate Small Poplar
PERMAFROST FEATURES : Unknown
DESC DATE:
ACTIVE LAYER (m) : Unknown
GENERIC ORIGIN : Unknown
LANDFORMS : Unknown
UNDERBURDEN : Unknown
GRANULAR - TYPE : Unknown
OVERBURDEN - TYPE : Unknown
- THICKNESS (m) : Unknown
- THICKNESS (m): Unknown
DEVELOP. CONSTRAINT : Unknown
DEVELOP. POTENTIAL : Unknown

PART C: TEST RESULTS AND MATERIAL QUANTITY

NATURAL MATERIAL

USC NUMBER : 0
MOISTURE CONTENT NO : 0
- CLASS : n/a
- RESULTS: n/a
SIZE ANALYSIS NO : n/a
GRAVEL (%): n/a
SAND (%): n/a
FINES (%): n/a
D-50 (um): n/a
- OVERSIZE (%) : n/a
PETROGRAHIC ANALYSIS-NO. OF TESTS: 0
RESULTS: n/a
OTHER TESTS (see DATA DICTIONARY): n/a
MATERIAL QUANTITY (All in cubic metres)
CLASS 1 : Unknown
CLASS 2 : Unknown
TOTAL RECOVERABLE : Unknown
CLASS 3 : Unknown
ANNUAL RECOVERABLE : Unknown
CLASS 4 : Unknown
TOTAL VOLUME : Unknown
CLASS 5 : Unknown

PROCESSED MATERIAL

USC NUMBER : 0
MOISTURE CONTENT NO : n/a
- CLASS : n/a
- RESULTS: n/a
SIZE ANALYSIS NO : n/a
GRAVEL (%): n/a
SAND (%): n/a
FINES (%): n/a
D-50 (um): n/a
- OVERSIZE (%) : n/a
PETROGRAHIC ANALYSIS-NO. OF TESTS: 0
RESULTS: n/a
OTHER TESTS (see DATA DICTIONARY): n/a
MATERIAL QUANTITY (All in cubic metres)
CLASS 1 : Unknown
CLASS 2 : Unknown
TOTAL RECOVERABLE : Unknown
CLASS 3 : Unknown
ANNUAL RECOVERABLE : Unknown
CLASS 4 : Unknown
TOTAL VOLUME : Unknown
CLASS 5 : Unknown

GRANULAR RESOURCE INVENTORY
ROSS RIVER RESOURCE MANAGEMENT AREA, YUKON
SOURCE CATALOGUE DATA SHEET

PART A: LOCATION AND STATUS

SOURCE NUMBER : 04-03310R
STUDY NO. : INAC77ROSS01
SOURCE REFERENCE : n/a
STUDY LIST : n/a
STUDY REFERENCE: n/a
NTS MAP REFERENCE : 105 F/16
DIGITIZ NO. :
MAP SCALE : 1:50000
UTM ZONE-EASTING : 8-650600
LOCATION : 1.9 km South of Horton Creek
UTM NORTHING : 6858300
KILOMETRE POST : 331.0
CENTRE LATITUDE : 0
CENTRE LONGITUDE: 0
LOCAL NAMES(S) : n/a
OFFSET DIRECTION : Right
OFFSET DISTANCE(M): Adjacent
CORRIDOR NO./NAME : #4 Robert Campbell Highway
SOURCE ACCESS : Poor
ACCESS DISTANCE (m) : Unknown
CONDITION : Unknown
AREA (ha) : Unknown
SITE SCALE: 1:0
DIGITIZ NO:
LAND TENURE : Unknown
STATUS : Inactive - Water Pools
STUDY PRIORITY : High
PAST USE - SOURCE : Borrow
STOCKPILE - TYPE: Silty Sandy Gravel
PERFORMANCE RATING : Unknown
- QUANTITY: Unknown
EXCAVATED VOLUME FOR HIGHWAY (cu. m.): Unknown
EXCAVATED VOLUME FOR PIPELINE (cu. m.): Unknown

PART B: SOURCE INVESTIGATION AND DESCRIPTIVE INFORMATION

INVESTIGATION LEVEL : Reconnaissance
LAST INVEST. DATE : 1977
GEOPHYSICAL DATA : Unknown
TEST HOLE DENSITY (#/ha) : 0
BOREHOLES - NUMBER : 0
TESTPITS - NUMBER : 0
EXPOSURES - NUMBER : 0
- DEPTH (m): n/a
- DEPTH (m): n/a
- DEPTH (m) : n/a
DATA QUALITY : n/a
SOURCE TOPOGRAPHY : Unknown
SLOPE : Gentle Slope
AREA DRAINAGE : Unknown
SOURCE VEGETATION : Heavy Small Poplar
PERMAFROST FEATURES : Unknown
DESC DATE:
ACTIVE LAYER (m) : Unknown
GENERIC ORIGIN : Unknown
LANDFORMS : Unknown
UNDERBURDEN : Unknown
GRANULAR - TYPE : Unknown
OVERBURDEN - TYPE : Unknown
- THICKNESS (m) : Unknown
- THICKNESS (m): Unknown
DEVELOP. CONSTRAINT : Unknown
DEVELOP. POTENTIAL : Unknown

PART C: TEST RESULTS AND MATERIAL QUANTITY

NATURAL MATERIAL

USC NUMBER : 0
MOISTURE CONTENT NO : 0
- CLASS : n/a
- RESULTS: n/a
SIZE ANALYSIS NO : n/a
GRAVEL (%): n/a
SAND (%): n/a
FINES (%): n/a
D-50 (um): n/a
- OVERSIZE (%) : n/a
PETROGRAHIC ANALYSIS-NO. OF TESTS: 0
RESULTS: n/a
OTHER TESTS (see DATA DICTIONARY): n/a
MATERIAL QUANTITY (All in cubic metres)
CLASS 1 : Unknown
CLASS 2 : Unknown
TOTAL RECOVERABLE : Unknown
CLASS 3 : Unknown
ANNUAL RECOVERABLE : Unknown
CLASS 4 : Unknown
TOTAL VOLUME : Unknown
CLASS 5 : Unknown

PROCESSED MATERIAL

USC NUMBER : 0
MOISTURE CONTENT NO : n/a
- CLASS : n/a
- RESULTS: n/a
SIZE ANALYSIS NO : n/a
GRAVEL (%): n/a
SAND (%): n/a
FINES (%): n/a
D-50 (um): n/a
- OVERSIZE (%) : n/a
PETROGRAHIC ANALYSIS-NO. OF TESTS: 0
RESULTS: n/a
OTHER TESTS (see DATA DICTIONARY): n/a
MATERIAL QUANTITY (All in cubic metres)
CLASS 1 : Unknown
CLASS 2 : Unknown
TOTAL RECOVERABLE : Unknown
CLASS 3 : Unknown
ANNUAL RECOVERABLE : Unknown
CLASS 4 : Unknown
TOTAL VOLUME : Unknown
CLASS 5 : Unknown

GRANULAR RESOURCE INVENTORY
ROSS RIVER RESOURCE MANAGEMENT AREA, YUKON
SOURCE CATALOGUE DATA SHEET

========== PART A: LOCATION AND STATUS ==========

SOURCE NUMBER : 04-03315R STUDY NO. : INAC77ROSS01
SOURCE REFERENCE : n/a STUDY LIST : n/a
STUDY REFERENCE: n/a
NTS MAP REFERENCE : 105 F/16 DIGITIZ NO. : MAP SCALE : 1:50000
UTM ZONE-EASTING : 8-650250 LOCATION : 1.4 km South of Horton Creek
UTM NORTHING : 6858500 KILOMETRE POST : 331.5
CENTRE LATITUDE : 0 CENTRE LONGITUDE: 0
LOCAL NAMES(S) : n/a
OFFSET DIRECTION : Right OFFSET DISTANCE(M): Adjacent
CORRIDOR NO./NAME : #4 Robert Campbell Highway
SOURCE ACCESS : Flat
ACCESS DISTANCE (m) : Unknown CONDITION : Unknown
AREA (ha) : Unknown SITE SCALE: 1:0 DIGITIZ NO:
LAND TENURE : Federal STATUS : Inactive
STUDY PRIORITY : High
PAST USE - SOURCE : Borrow STOCKPILE - TYPE: Gravel
PERFORMANCE RATING : Unknown - QUANTITY: Unknown
EXCAVATED VOLUME FOR HIGHWAY (cu. m.): 1,472 EXCAVATED VOLUME FOR PIPELINE (cu. m.): Unknown

========== PART B: SOURCE INVESTIGATION AND DESCRIPTIVE INFORMATION ==========

INVESTIGATION LEVEL : Reconnaissance LAST INVEST. DATE : 1977
GEOPHYSICAL DATA : Unknown TEST HOLE DENSITY (#/ha) : 0
BOREHOLES - NUMBER : 0 TESTPITS - NUMBER : 0 EXPOSURES - NUMBER : 0
- DEPTH (m): n/a - DEPTH (m): n/a - DEPTH (m) : n/a
DATA QUALITY : n/a SOURCE TOPOGRAPHY : Unknown
SLOPE : Flat AREA DRAINAGE : Unknown
SOURCE VEGETATION : Moderate Poplar
PERMAFROST FEATURES : Unknown DESC DATE:
ACTIVE LAYER (m) : Unknown GENERIC ORIGIN : Unknown
LANDFORMS : Unknown UNDERBURDEN : Unknown
GRANULAR - TYPE : Unknown OVERBURDEN - TYPE : Unknown
- THICKNESS (m) : Unknown - THICKNESS (m): Unknown
DEVELOP. CONSTRAINT : Unknown DEVELOP. POTENTIAL : Unknown

========== PART C: TEST RESULTS AND MATERIAL QUANTITY ==========

=======NATURAL MATERIAL=======

USC NUMBER : 0 MOISTURE CONTENT NO : 0
- CLASS : n/a - RESULTS: n/a
SIZE ANALYSIS NO : n/a GRAVEL (%): n/a SAND (%): n/a FINES (%): n/a D-50 (um): n/a
- OVERSIZE (%) : n/a PETROGRAHIC ANALYSIS-NO. OF TESTS: 0 RESULTS: n/a
OTHER TESTS (see DATA DICTIONARY): n/a
MATERIAL QUANTITY (All in cubic metres) CLASS 1 : Unknown
CLASS 2 : Unknown
TOTAL RECOVERABLE : Unknown CLASS 3 : Unknown
ANNUAL RECOVERABLE : Unknown CLASS 4 : Unknown
TOTAL VOLUME : Unknown CLASS 5 : Unknown

=======PROCESSED MATERIAL=======

USC NUMBER : 0 MOISTURE CONTENT NO : n/a
- CLASS : n/a - RESULTS: n/a
SIZE ANALYSIS NO : n/a GRAVEL (%): n/a SAND (%): n/a FINES (%): n/a D-50 (um): n/a
- OVERSIZE (%) : n/a PETROGRAHIC ANALYSIS-NO. OF TESTS: 0 RESULTS: n/a
OTHER TESTS (see DATA DICTIONARY): n/a
MATERIAL QUANTITY (All in cubic metres) CLASS 1 : Unknown
CLASS 2 : Unknown
TOTAL RECOVERABLE : Unknown CLASS 3 : Unknown
ANNUAL RECOVERABLE : Unknown CLASS 4 : Unknown
TOTAL VOLUME : Unknown CLASS 5 : Unknown

GRANULAR RESOURCE INVENTORY
ROSS RIVER RESOURCE MANAGEMENT AREA, YUKON
SOURCE CATALOGUE DATA SHEET

========== PART A: LOCATION AND STATUS ==========

SOURCE NUMBER : 04-03320L STUDY NO. : INAC77ROSS01
SOURCE REFERENCE : n/a STUDY LIST : n/a
STUDY REFERENCE: n/a
NTS MAP REFERENCE : 105 F/16 DIGITIZ NO. : MAP SCALE : 1:50000
UTM ZONE-EASTING : 8-649650 LOCATION : 0.9 km South of Horton Creek
UTM NORTHING : 6858700 KILOMETRE POST : 332.0
CENTRE LATITUDE : 0 CENTRE LONGITUDE: 0
LOCAL NAMES(S) : n/a
OFFSET DIRECTION : Left OFFSET DISTANCE(M): Adjacent
CORRIDOR NO./NAME : #4 Robert Campbell Highway
SOURCE ACCESS : Fair
ACCESS DISTANCE (m) : Unknown CONDITION : Unknown
AREA (ha) : Unknown SITE SCALE: 1:0 DIGITIZ NO:
LAND TENURE : Unknown STATUS : Inactive
STUDY PRIORITY : High
PAST USE - SOURCE : Borrow STOCKPILE - TYPE: Gravel
PERFORMANCE RATING : Unknown - QUANTITY: Unknown
EXCAVATED VOLUME FOR HIGHWAY (cu. m.): Unknown EXCAVATED VOLUME FOR PIPELINE (cu. m.): Unknown

========== PART B: SOURCE INVESTIGATION AND DESCRIPTIVE INFORMATION ==========

INVESTIGATION LEVEL : Reconnaissance LAST INVEST. DATE : 1977
GEOPHYSICAL DATA : Unknown TEST HOLE DENSITY (#/ha) : 0
BOREHOLES - NUMBER : 0 TESTPITS - NUMBER : 0 EXPOSURES - NUMBER : 0
- DEPTH (m): n/a - DEPTH (m): n/a - DEPTH (m) : n/a
DATA QUALITY : n/a SOURCE TOPOGRAPHY : Unknown
SLOPE : Flat AREA DRAINAGE : Unknown
SOURCE VEGETATION : Light to Moderate Poplar
PERMAFROST FEATURES : Unknown DESC DATE:
ACTIVE LAYER (m) : Unknown GENERIC ORIGIN : Unknown
LANDFORMS : Unknown UNDERBURDEN : Unknown
GRANULAR - TYPE : Unknown OVERBURDEN - TYPE : Unknown
- THICKNESS (m) : Unknown - THICKNESS (m): Unknown
DEVELOP. CONSTRAINT : Unknown DEVELOP. POTENTIAL : Unknown

========== PART C: TEST RESULTS AND MATERIAL QUANTITY ==========

=======NATURAL MATERIAL=======

USC NUMBER : 0 MOISTURE CONTENT NO : 0
- CLASS : n/a - RESULTS: n/a
SIZE ANALYSIS NO : n/a GRAVEL (%): n/a SAND (%): n/a FINES (%): n/a D-50 (um): n/a
- OVERSIZE (%) : n/a PETROGRAHIC ANALYSIS-NO. OF TESTS: 0 RESULTS: n/a
OTHER TESTS (see DATA DICTIONARY): n/a
MATERIAL QUANTITY (All in cubic metres) CLASS 1 : Unknown
CLASS 2 : Unknown
TOTAL RECOVERABLE : Unknown CLASS 3 : Unknown
ANNUAL RECOVERABLE : Unknown CLASS 4 : Unknown
TOTAL VOLUME : Unknown CLASS 5 : Unknown

=======PROCESSED MATERIAL=======

USC NUMBER : 0 MOISTURE CONTENT NO : n/a
- CLASS : n/a - RESULTS: n/a
SIZE ANALYSIS NO : n/a GRAVEL (%): n/a SAND (%): n/a FINES (%): n/a D-50 (um): n/a
- OVERSIZE (%) : n/a PETROGRAHIC ANALYSIS-NO. OF TESTS: 0 RESULTS: n/a
OTHER TESTS (see DATA DICTIONARY): n/a
MATERIAL QUANTITY (All in cubic metres) CLASS 1 : Unknown
CLASS 2 : Unknown
TOTAL RECOVERABLE : Unknown CLASS 3 : Unknown
ANNUAL RECOVERABLE : Unknown CLASS 4 : Unknown
TOTAL VOLUME : Unknown CLASS 5 : Unknown

GRANULAR RESOURCE INVENTORY
ROSS RIVER RESOURCE MANAGEMENT AREA, YUKON
SOURCE CATALOGUE DATA SHEET

PART A: LOCATION AND STATUS

SOURCE NUMBER : 04-03328R
STUDY NO. : INAC77ROSS01
SOURCE REFERENCE : n/a
STUDY LIST : n/a
STUDY REFERENCE: n/a
NTS MAP REFERENCE : 105 F/16
DIGITIZ NO. :
MAP SCALE : 1:50000
UTM ZONE-EASTING : 8-648850
LOCATION : 0.1 km South of Horton Creek
UTM NORTHING : 6858800
KILOMETRE POST : 332.8
CENTRE LATITUDE : 0
CENTRE LONGITUDE: 0
LOCAL NAMES(S) : n/a
OFFSET DIRECTION : Right
OFFSET DISTANCE(M): Adjacent
CORRIDOR NO./NAME : #4 Robert Campbell Highway
SOURCE ACCESS : Good
ACCESS DISTANCE (m) : Unknown
CONDITION : Unknown
AREA (ha) : Unknown
SITE SCALE: 1:0
DIGITIZ NO:
LAND TENURE : Unknown
STATUS : Active
STUDY PRIORITY : High
PAST USE - SOURCE : Borrow
STOCKPILE - TYPE: Silt, Gravelly Silt
PERFORMANCE RATING : Unknown
- QUANTITY: Unknown
EXCAVATED VOLUME FOR HIGHWAY (cu. m.): Unknown
EXCAVATED VOLUME FOR PIPELINE (cu. m.): Unknown

PART B: SOURCE INVESTIGATION AND DESCRIPTIVE INFORMATION

INVESTIGATION LEVEL : Reconnaissance
LAST INVEST. DATE : 1977
GEOPHYSICAL DATA : Unknown
TEST HOLE DENSITY (#/ha) : 0
BOREHOLES - NUMBER : 0
TESTPITS - NUMBER : 0
EXPOSURES - NUMBER : 0
- DEPTH (m): n/a
- DEPTH (m): n/a
- DEPTH (m) : n/a
DATA QUALITY : n/a
SOURCE TOPOGRAPHY : Unknown
SLOPE : Moderate - Steep Sidehill
AREA DRAINAGE : Unknown
SOURCE VEGETATION : Light Small Poplar
PERMAFROST FEATURES : Unknown
DESC DATE:
ACTIVE LAYER (m) : Unknown
GENERIC ORIGIN : Unknown
LANDFORMS : Unknown
UNDERBURDEN : Unknown
GRANULAR - TYPE : Unknown
OVERBURDEN - TYPE : Unknown
- THICKNESS (m) : Unknown
- THICKNESS (m): Unknown
DEVELOP. CONSTRAINT : Unknown
DEVELOP. POTENTIAL : Unknown

PART C: TEST RESULTS AND MATERIAL QUANTITY

NATURAL MATERIAL

USC NUMBER : 0
MOISTURE CONTENT NO : 0
- CLASS : n/a
- RESULTS: n/a
SIZE ANALYSIS NO : n/a
GRAVEL (%): n/a
SAND (%): n/a
FINES (%): n/a
D-50 (um): n/a
- OVERSIZE (%) : n/a
PETROGRAHIC ANALYSIS-NO. OF TESTS: 0
RESULTS: n/a
OTHER TESTS (see DATA DICTIONARY): n/a
MATERIAL QUANTITY (All in cubic metres)
CLASS 1 : Unknown
CLASS 2 : Unknown
TOTAL RECOVERABLE : Unknown
CLASS 3 : Unknown
ANNUAL RECOVERABLE : Unknown
CLASS 4 : Unknown
TOTAL VOLUME : Unknown
CLASS 5 : Unknown

PROCESSED MATERIAL

USC NUMBER : 0
MOISTURE CONTENT NO : n/a
- CLASS : n/a
- RESULTS: n/a
SIZE ANALYSIS NO : n/a
GRAVEL (%): n/a
SAND (%): n/a
FINES (%): n/a
D-50 (um): n/a
- OVERSIZE (%) : n/a
PETROGRAHIC ANALYSIS-NO. OF TESTS: 0
RESULTS: n/a
OTHER TESTS (see DATA DICTIONARY): n/a
MATERIAL QUANTITY (All in cubic metres)
CLASS 1 : Unknown
CLASS 2 : Unknown
TOTAL RECOVERABLE : Unknown
CLASS 3 : Unknown
ANNUAL RECOVERABLE : Unknown
CLASS 4 : Unknown
TOTAL VOLUME : Unknown
CLASS 5 : Unknown

GRANULAR RESOURCE INVENTORY
ROSS RIVER RESOURCE MANAGEMENT AREA, YUKON
SOURCE CATALOGUE DATA SHEET

========== PART A: LOCATION AND STATUS ==========

SOURCE NUMBER : 04-03342R
STUDY NO. : INAC77ROSS01
SOURCE REFERENCE : n/a
STUDY LIST : n/a
STUDY REFERENCE: n/a
NTS MAP REFERENCE : 105 F/16
DIGITIZ NO. :
MAP SCALE : 1:50000
UTM ZONE-EASTING : 8-647450
LOCATION : 1.3 km North of Horton Creek
UTM NORTHING : 6858600
KILOMETRE POST : 334.2
CENTRE LATITUDE : 0
CENTRE LONGITUDE: 0
LOCAL NAMES(S) : n/a
OFFSET DIRECTION : Right
OFFSET DISTANCE(M): 81 m
CORRIDOR NO./NAME : #4 Robert Campbell Highway
SOURCE ACCESS : Fair
ACCESS DISTANCE (m) : Unknown
CONDITION : Unknown
AREA (ha) : Unknown
SITE SCALE: 1:0
DIGITIZ NO:
LAND TENURE : Unknown
STATUS : Unknown
STUDY PRIORITY : High
PAST USE - SOURCE : Borrow
STOCKPILE - TYPE: Silty Sandy Gravel
PERFORMANCE RATING : Unknown
- QUANTITY: Unknown
EXCAVATED VOLUME FOR HIGHWAY (cu. m.): Unknown
EXCAVATED VOLUME FOR PIPELINE (cu. m.): Unknown

========== PART B: SOURCE INVESTIGATION AND DESCRIPTIVE INFORMATION ==========

INVESTIGATION LEVEL : Reconnaissance
LAST INVEST. DATE : 1977
GEOPHYSICAL DATA : Unknown
TEST HOLE DENSITY (#/ha) : 0
BOREHOLES - NUMBER : 0
TESTPITS - NUMBER : 0
EXPOSURES - NUMBER : 0
- DEPTH (m): n/a
- DEPTH (m): n/a
- DEPTH (m) : n/a
DATA QUALITY : n/a
SOURCE TOPOGRAPHY : Unknown
SLOPE : Moderate Slope
AREA DRAINAGE : Unknown
SOURCE VEGETATION : Moderate to Light Poplar
PERMAFROST FEATURES : Unknown
DESC DATE:
ACTIVE LAYER (m) : Unknown
GENERIC ORIGIN : Unknown
LANDFORMS : Unknown
UNDERBURDEN : Unknown
GRANULAR - TYPE : Unknown
OVERBURDEN - TYPE : Unknown
- THICKNESS (m) : Unknown
- THICKNESS (m): Unknown
DEVELOP. CONSTRAINT : Unknown
DEVELOP. POTENTIAL : Unknown

========== PART C: TEST RESULTS AND MATERIAL QUANTITY ==========

=======NATURAL MATERIAL=======

USC NUMBER : 0
MOISTURE CONTENT NO : 0
- CLASS : n/a
- RESULTS: n/a
SIZE ANALYSIS NO : n/a GRAVEL (%): n/a SAND (%): n/a FINES (%): n/a D-50 (um): n/a
- OVERSIZE (%) : n/a PETROGRAHIC ANALYSIS-NO. OF TESTS: 0 RESULTS: n/a
OTHER TESTS (see DATA DICTIONARY): n/a
MATERIAL QUANTITY (All in cubic metres)
CLASS 1 : Unknown
CLASS 2 : Unknown
TOTAL RECOVERABLE : Unknown
CLASS 3 : Unknown
ANNUAL RECOVERABLE : Unknown
CLASS 4 : Unknown
TOTAL VOLUME : Unknown
CLASS 5 : Unknown

=======PROCESSED MATERIAL=======

USC NUMBER : 0
MOISTURE CONTENT NO : n/a
- CLASS : n/a
- RESULTS: n/a
SIZE ANALYSIS NO : n/a GRAVEL (%): n/a SAND (%): n/a FINES (%): n/a D-50 (um): n/a
- OVERSIZE (%) : n/a PETROGRAHIC ANALYSIS-NO. OF TESTS: 0 RESULTS: n/a
OTHER TESTS (see DATA DICTIONARY): n/a
MATERIAL QUANTITY (All in cubic metres)
CLASS 1 : Unknown
CLASS 2 : Unknown
TOTAL RECOVERABLE : Unknown
CLASS 3 : Unknown
ANNUAL RECOVERABLE : Unknown
CLASS 4 : Unknown
TOTAL VOLUME : Unknown
CLASS 5 : Unknown

eba

GRANULAR RESOURCE INVENTORY
ROSS RIVER RESOURCE MANAGEMENT AREA, YUKON
SOURCE CATALOGUE DATA SHEET

========== PART A: LOCATION AND STATUS ==========

SOURCE NUMBER : 04-03347R STUDY NO. : INAC77ROSS01
SOURCE REFERENCE : n/a STUDY LIST : n/a
STUDY REFERENCE: n/a
NTS MAP REFERENCE : 105 F/16 DIGITIZ NO. : MAP SCALE : 1:50000
UTM ZONE-EASTING : 8-646800 LOCATION : 1.8 km North of Horton Creek
UTM NORTHING : 6858550 KILOMETRE POST : 334.7
CENTRE LATITUDE : 0 CENTRE LONGITUDE: 0
LOCAL NAMES(S) : n/a
OFFSET DIRECTION : Right OFFSET DISTANCE(M): Adjacent
CORRIDOR NO./NAME : #4
SOURCE ACCESS : None
ACCESS DISTANCE (m) : Unknown CONDITION : Unknown
AREA (ha) : Unknown SITE SCALE: 1:0 DIGITIZ NO:
LAND TENURE : Unknown STATUS : Inactive
STUDY PRIORITY : High
PAST USE - SOURCE : Borrow STOCKPILE - TYPE: Silty Sandy Gravel
PERFORMANCE RATING : Unknown - QUANTITY: Unknown
EXCAVATED VOLUME FOR HIGHWAY (cu. m.): Unknown EXCAVATED VOLUME FOR PIPELINE (cu. m.): Unknown

========== PART B: SOURCE INVESTIGATION AND DESCRIPTIVE INFORMATION ==========

INVESTIGATION LEVEL : Reconnaissance LAST INVEST. DATE : 1977
GEOPHYSICAL DATA : Unknown TEST HOLE DENSITY (#/ha) : 0
BOREHOLES - NUMBER : 0 TESTPITS - NUMBER : 0 EXPOSURES - NUMBER : 0
- DEPTH (m): n/a - DEPTH (m): n/a - DEPTH (m) : n/a
DATA QUALITY : n/a SOURCE TOPOGRAPHY : Unknown
SLOPE : Moderate - Steep Sidehill AREA DRAINAGE : Unknown
SOURCE VEGETATION : Heavy Small Poplar
PERMAFROST FEATURES : Unknown DESC DATE:
ACTIVE LAYER (m) : Unknown GENERIC ORIGIN : Unknown
LANDFORMS : Unknown UNDERBURDEN : Unknown
GRANULAR - TYPE : Unknown OVERBURDEN - TYPE : Unknown
- THICKNESS (m) : Unknown - THICKNESS (m): Unknown
DEVELOP. CONSTRAINT : Unknown DEVELOP. POTENTIAL : Unknown

========== PART C: TEST RESULTS AND MATERIAL QUANTITY ==========

=======NATURAL MATERIAL=======

USC NUMBER : 0 MOISTURE CONTENT NO : 0
- CLASS : n/a - RESULTS: n/a
SIZE ANALYSIS NO : n/a GRAVEL (%): n/a SAND (%): n/a FINES (%): n/a D-50 (um): n/a
- OVERSIZE (%) : n/a PETROGRAHIC ANALYSIS-NO. OF TESTS: 0 RESULTS: n/a
OTHER TESTS (see DATA DICTIONARY): n/a
MATERIAL QUANTITY (All in cubic metres) CLASS 1 : Unknown
CLASS 2 : Unknown
TOTAL RECOVERABLE : Unknown CLASS 3 : Unknown
ANNUAL RECOVERABLE : Unknown CLASS 4 : Unknown
TOTAL VOLUME : Unknown CLASS 5 : Unknown

=======PROCESSED MATERIAL=======

USC NUMBER : 0 MOISTURE CONTENT NO : n/a
- CLASS : n/a - RESULTS: n/a
SIZE ANALYSIS NO : n/a GRAVEL (%): n/a SAND (%): n/a FINES (%): n/a D-50 (um): n/a
- OVERSIZE (%) : n/a PETROGRAHIC ANALYSIS-NO. OF TESTS: 0 RESULTS: n/a
OTHER TESTS (see DATA DICTIONARY): n/a
MATERIAL QUANTITY (All in cubic metres) CLASS 1 : Unknown
CLASS 2 : Unknown
TOTAL RECOVERABLE : Unknown CLASS 3 : Unknown
ANNUAL RECOVERABLE : Unknown CLASS 4 : Unknown
TOTAL VOLUME : Unknown CLASS 5 : Unknown

GRANULAR RESOURCE INVENTORY
ROSS RIVER RESOURCE MANAGEMENT AREA, YUKON
SOURCE CATALOGUE DATA SHEET

PART A: LOCATION AND STATUS

SOURCE NUMBER : 04-03354L
STUDY NO. : INAC77ROSS01
SOURCE REFERENCE : n/a
STUDY LIST : n/a
STUDY REFERENCE: n/a
NTS MAP REFERENCE : 105 F/16
DIGITIZ NO. :
MAP SCALE : 1:50000
UTM ZONE-EASTING : 8-646300
LOCATION : 2.5 km North of Horton Creek
UTM NORTHING : 6858500
KILOMETRE POST : 335.4
CENTRE LATITUDE : 0
CENTRE LONGITUDE: 0
LOCAL NAMES(S) : n/a
OFFSET DIRECTION : Left
OFFSET DISTANCE(M): Adjacent
CORRIDOR NO./NAME : #4 Robert Campbell Highway
SOURCE ACCESS : None
ACCESS DISTANCE (m) : Unknown
CONDITION : Unknown
AREA (ha) : Unknown
SITE SCALE: 1:0
DIGITIZ NO:
LAND TENURE : Unknown
STATUS : Inactive
STUDY PRIORITY : High
PAST USE - SOURCE : Borrow
STOCKPILE - TYPE: Gravel
PERFORMANCE RATING : Unknown
- QUANTITY: Unknown
EXCAVATED VOLUME FOR HIGHWAY (cu. m.): Unknown
EXCAVATED VOLUME FOR PIPELINE (cu. m.): Unknown

PART B: SOURCE INVESTIGATION AND DESCRIPTIVE INFORMATION

INVESTIGATION LEVEL : Reconnaissance
LAST INVEST. DATE : 1977
GEOPHYSICAL DATA : Unknown
TEST HOLE DENSITY (#/ha) : 0
BOREHOLES - NUMBER : 0
TESTPITS - NUMBER : 0
EXPOSURES - NUMBER : 0
- DEPTH (m): n/a
- DEPTH (m): n/a
- DEPTH (m) : n/a
DATA QUALITY : n/a
SOURCE TOPOGRAPHY : Unknown
SLOPE : Flat
AREA DRAINAGE : Unknown
SOURCE VEGETATION : Heavy Small Poplar
PERMAFROST FEATURES : Unknown
DESC DATE:
ACTIVE LAYER (m) : Unknown
GENERIC ORIGIN : Unknown
LANDFORMS : Unknown
UNDERBURDEN : Unknown
GRANULAR - TYPE : Unknown
OVERBURDEN - TYPE : Unknown
- THICKNESS (m) : Unknown
- THICKNESS (m): Unknown
DEVELOP. CONSTRAINT : Unknown
DEVELOP. POTENTIAL : Unknown

PART C: TEST RESULTS AND MATERIAL QUANTITY

NATURAL MATERIAL

USC NUMBER : 0
MOISTURE CONTENT NO : 0
- CLASS : n/a
- RESULTS: n/a
SIZE ANALYSIS NO : n/a
GRAVEL (%): n/a
SAND (%): n/a
FINES (%): n/a
D-50 (um): n/a
- OVERSIZE (%) : n/a
PETROGRAHIC ANALYSIS-NO. OF TESTS: 0
RESULTS: n/a
OTHER TESTS (see DATA DICTIONARY): n/a
MATERIAL QUANTITY (All in cubic metres)

TOTAL RECOVERABLE : Unknown
ANNUAL RECOVERABLE : Unknown
TOTAL VOLUME : Unknown

CLASS 1 : Unknown
CLASS 2 : Unknown
CLASS 3 : Unknown
CLASS 4 : Unknown
CLASS 5 : Unknown

PROCESSED MATERIAL

USC NUMBER : 0
MOISTURE CONTENT NO : n/a
- CLASS : n/a
- RESULTS: n/a
SIZE ANALYSIS NO : n/a
GRAVEL (%): n/a
SAND (%): n/a
FINES (%): n/a
D-50 (um): n/a
- OVERSIZE (%) : n/a
PETROGRAHIC ANALYSIS-NO. OF TESTS: 0
RESULTS: n/a
OTHER TESTS (see DATA DICTIONARY): n/a
MATERIAL QUANTITY (All in cubic metres)

TOTAL RECOVERABLE : Unknown
ANNUAL RECOVERABLE : Unknown
TOTAL VOLUME : Unknown

CLASS 1 : Unknown
CLASS 2 : Unknown
CLASS 3 : Unknown
CLASS 4 : Unknown
CLASS 5 : Unknown

eba

GRANULAR RESOURCE INVENTORY
ROSS RIVER RESOURCE MANAGEMENT AREA, YUKON
SOURCE CATALOGUE DATA SHEET

========== PART A: LOCATION AND STATUS ==========

SOURCE NUMBER : 04-03357L STUDY NO. : INAC77ROSS01
SOURCE REFERENCE : n/a STUDY LIST : n/a
STUDY REFERENCE: n/a
NTS MAP REFERENCE : 105 F/16 DIGITIZ NO. : MAP SCALE : 1:50000
UTM ZONE-EASTING : 8-645850 LOCATION : 5.2 km South of Bruce Creek
UTM NORTHING : 6858500 KILOMETRE POST : 335.7
CENTRE LATITUDE : 0 CENTRE LONGITUDE: 0
LOCAL NAMES(S) : n/a
OFFSET DIRECTION : Left OFFSET DISTANCE(M): Adjacent
CORRIDOR NO./NAME : #4 Robert Campbell Highway
SOURCE ACCESS : None
ACCESS DISTANCE (m) : Unknown CONDITION : Unknown
AREA (ha) : Unknown SITE SCALE: 1:0 DIGITIZ NO:
LAND TENURE : Unknown STATUS : Inactive
STUDY PRIORITY : High
PAST USE - SOURCE : Borrow STOCKPILE - TYPE: Gravel
PERFORMANCE RATING : Unknown - QUANTITY: Unknown
EXCAVATED VOLUME FOR HIGHWAY (cu. m.): Unknown EXCAVATED VOLUME FOR PIPELINE (cu. m.): Unknown

========== PART B: SOURCE INVESTIGATION AND DESCRIPTIVE INFORMATION ==========

INVESTIGATION LEVEL : Reconnaissance LAST INVEST. DATE : 1977
GEOPHYSICAL DATA : Unknown TEST HOLE DENSITY (#/ha) : 0
BOREHOLES - NUMBER : 0 TESTPITS - NUMBER : 0 EXPOSURES - NUMBER : 0
- DEPTH (m): n/a - DEPTH (m): n/a - DEPTH (m) : n/a
DATA QUALITY : n/a SOURCE TOPOGRAPHY : Unknown
SLOPE : Flat AREA DRAINAGE : Unknown
SOURCE VEGETATION : Moderate Buckbrush
PERMAFROST FEATURES : Unknown DESC DATE:
ACTIVE LAYER (m) : Unknown GENERIC ORIGIN : Unknown
LANDFORMS : Unknown UNDERBURDEN : Unknown
GRANULAR - TYPE : Unknown OVERBURDEN - TYPE : Unknown
- THICKNESS (m) : Unknown - THICKNESS (m): Unknown
DEVELOP. CONSTRAINT : Unknown DEVELOP. POTENTIAL : Unknown

========== PART C: TEST RESULTS AND MATERIAL QUANTITY ==========

=======NATURAL MATERIAL=======

USC NUMBER : 0 MOISTURE CONTENT NO : 0
- CLASS : n/a - RESULTS: n/a
SIZE ANALYSIS NO : n/a GRAVEL (%): n/a SAND (%): n/a FINES (%): n/a D-50 (um): n/a
- OVERSIZE (%) : n/a PETROGRAHIC ANALYSIS-NO. OF TESTS: 0 RESULTS: n/a
OTHER TESTS (see DATA DICTIONARY): n/a
MATERIAL QUANTITY (All in cubic metres)

CLASS 1 : Unknown
CLASS 2 : Unknown
CLASS 3 : Unknown
CLASS 4 : Unknown
CLASS 5 : Unknown

TOTAL RECOVERABLE : Unknown
ANNUAL RECOVERABLE : Unknown
TOTAL VOLUME : Unknown

=======PROCESSED MATERIAL=======

USC NUMBER : 0 MOISTURE CONTENT NO : n/a
- CLASS : n/a - RESULTS: n/a
SIZE ANALYSIS NO : n/a GRAVEL (%): n/a SAND (%): n/a FINES (%): n/a D-50 (um): n/a
- OVERSIZE (%) : n/a PETROGRAHIC ANALYSIS-NO. OF TESTS: 0 RESULTS: n/a
OTHER TESTS (see DATA DICTIONARY): n/a
MATERIAL QUANTITY (All in cubic metres)

CLASS 1 : Unknown
CLASS 2 : Unknown
CLASS 3 : Unknown
CLASS 4 : Unknown
CLASS 5 : Unknown

TOTAL RECOVERABLE : Unknown
ANNUAL RECOVERABLE : Unknown
TOTAL VOLUME : Unknown

eba

GRANULAR RESOURCE INVENTORY
ROSS RIVER RESOURCE MANAGEMENT AREA, YUKON
SOURCE CATALOGUE DATA SHEET

PART A: LOCATION AND STATUS

SOURCE NUMBER : 04-03363R
STUDY NO. : INAC77ROSS01
SOURCE REFERENCE : n/a
STUDY LIST : n/a
STUDY REFERENCE: n/a
NTS MAP REFERENCE : 105 F/16
DIGITIZ NO. :
MAP SCALE : 1:50000
UTM ZONE-EASTING : 8-645400
LOCATION : 4.6 km south of Bruce Creek
UTM NORTHING : 6858600
KILOMETRE POST : 336.3
CENTRE LATITUDE : 0
CENTRE LONGITUDE: 0
LOCAL NAMES(S) : n/a
OFFSET DIRECTION : Right
OFFSET DISTANCE(M): Adjacent
CORRIDOR NO./NAME : #4 Robert Campbell Highway
SOURCE ACCESS : None
ACCESS DISTANCE (m) : Unknown
CONDITION : Unknown
AREA (ha) : Unknown
SITE SCALE: 1:0
DIGITIZ NO:
LAND TENURE : Unknown
STATUS : Inactive
STUDY PRIORITY : High
PAST USE - SOURCE : Borrow
STOCKPILE - TYPE: Silty Sandy Gravel
PERFORMANCE RATING : Unknown
- QUANTITY: Unknown
EXCAVATED VOLUME FOR HIGHWAY (cu. m.): Unknown
EXCAVATED VOLUME FOR PIPELINE (cu. m.): Unknown

PART B: SOURCE INVESTIGATION AND DESCRIPTIVE INFORMATION

INVESTIGATION LEVEL : Reconnaissance
LAST INVEST. DATE : 1977
GEOPHYSICAL DATA : Unknown
TEST HOLE DENSITY (#/ha) : 0
BOREHOLES - NUMBER : 0
TESTPITS - NUMBER : 0
EXPOSURES - NUMBER : 0
- DEPTH (m): n/a
- DEPTH (m): n/a
- DEPTH (m) : n/a
DATA QUALITY : n/a
SOURCE TOPOGRAPHY : Unknown
SLOPE : Top of Steep Hill
AREA DRAINAGE : Unknown
SOURCE VEGETATION : Moderate Small Poplar
PERMAFROST FEATURES : Unknown
DESC DATE:
ACTIVE LAYER (m) : Unknown
GENERIC ORIGIN : Unknown
LANDFORMS : Unknown
UNDERBURDEN : Unknown
GRANULAR - TYPE : Unknown
OVERBURDEN - TYPE : Unknown
- THICKNESS (m) : Unknown
- THICKNESS (m): Unknown
DEVELOP. CONSTRAINT : Unknown
DEVELOP. POTENTIAL : Unknown

PART C: TEST RESULTS AND MATERIAL QUANTITY

NATURAL MATERIAL

USC NUMBER : 0
MOISTURE CONTENT NO : 0
- CLASS : n/a
- RESULTS: n/a
SIZE ANALYSIS NO : n/a
GRAVEL (%): n/a
SAND (%): n/a
FINES (%): n/a
D-50 (um): n/a
- OVERSIZE (%) : n/a
PETROGRAHIC ANALYSIS-NO. OF TESTS: 0
RESULTS: n/a
OTHER TESTS (see DATA DICTIONARY): n/a
MATERIAL QUANTITY (All in cubic metres)
CLASS 1 : Unknown
CLASS 2 : Unknown
TOTAL RECOVERABLE : Unknown
CLASS 3 : Unknown
ANNUAL RECOVERABLE : Unknown
CLASS 4 : Unknown
TOTAL VOLUME : Unknown
CLASS 5 : Unknown

PROCESSED MATERIAL

USC NUMBER : 0
MOISTURE CONTENT NO : n/a
- CLASS : n/a
- RESULTS: n/a
SIZE ANALYSIS NO : n/a
GRAVEL (%): n/a
SAND (%): n/a
FINES (%): n/a
D-50 (um): n/a
- OVERSIZE (%) : n/a
PETROGRAHIC ANALYSIS-NO. OF TESTS: 0
RESULTS: n/a
OTHER TESTS (see DATA DICTIONARY): n/a
MATERIAL QUANTITY (All in cubic metres)
CLASS 1 : Unknown
CLASS 2 : Unknown
TOTAL RECOVERABLE : Unknown
CLASS 3 : Unknown
ANNUAL RECOVERABLE : Unknown
CLASS 4 : Unknown
TOTAL VOLUME : Unknown
CLASS 5 : Unknown

GRANULAR RESOURCE INVENTORY
ROSS RIVER RESOURCE MANAGEMENT AREA, YUKON
SOURCE CATALOGUE DATA SHEET

========== PART A: LOCATION AND STATUS ==========

SOURCE NUMBER : 04-03373L STUDY NO. : INAC77ROSS01
SOURCE REFERENCE : n/a STUDY LIST : n/a
STUDY REFERENCE: n/a
NTS MAP REFERENCE : 105 F/16 DIGITIZ NO. : MAP SCALE : 1:50000
UTM ZONE-EASTING : 8-644450 LOCATION : 3.6 km South of Bruce Creek
UTM NORTHING : 6858250 KILOMETRE POST : 337.3
CENTRE LATITUDE : 0 CENTRE LONGITUDE: 0
LOCAL NAMES(S) : n/a
OFFSET DIRECTION : Left OFFSET DISTANCE(M): Adjacent
CORRIDOR NO./NAME : #4 Robert Campbell Highway
SOURCE ACCESS : Good
ACCESS DISTANCE (m) : Unknown CONDITION : Unknown
AREA (ha) : Unknown SITE SCALE: 1:0 DIGITIZ NO:
LAND TENURE : Unknown STATUS : Inactive
STUDY PRIORITY : High
PAST USE - SOURCE : Borrow STOCKPILE - TYPE: Silty Sandy Gravel
PERFORMANCE RATING : Unknown - QUANTITY: Unknown
EXCAVATED VOLUME FOR HIGHWAY (cu. m.): Unknown EXCAVATED VOLUME FOR PIPELINE (cu. m.): Unknown

========== PART B: SOURCE INVESTIGATION AND DESCRIPTIVE INFORMATION ==========

INVESTIGATION LEVEL : Reconnaissance LAST INVEST. DATE : 1977
GEOPHYSICAL DATA : Unknown TEST HOLE DENSITY (#/ha) : 0
BOREHOLES - NUMBER : 0 TESTPITS - NUMBER : 0 EXPOSURES - NUMBER : 0
- DEPTH (m): n/a - DEPTH (m): n/a - DEPTH (m) : n/a
DATA QUALITY : n/a SOURCE TOPOGRAPHY : Unknown
SLOPE : Flat AREA DRAINAGE : Unknown
SOURCE VEGETATION : Moderate Small Poplar
PERMAFROST FEATURES : Unknown DESC DATE:
ACTIVE LAYER (m) : Unknown GENERIC ORIGIN : Unknown
LANDFORMS : Unknown UNDERBURDEN : Unknown
GRANULAR - TYPE : Unknown OVERBURDEN - TYPE : Unknown
- THICKNESS (m) : Unknown - THICKNESS (m): Unknown
DEVELOP. CONSTRAINT : Unknown DEVELOP. POTENTIAL : Unknown

========== PART C: TEST RESULTS AND MATERIAL QUANTITY ==========

=======NATURAL MATERIAL=======

USC NUMBER : 0 MOISTURE CONTENT NO : 0
- CLASS : n/a - RESULTS: n/a
SIZE ANALYSIS NO : n/a GRAVEL (%): n/a SAND (%): n/a FINES (%): n/a D-50 (um): n/a
- OVERSIZE (%) : n/a PETROGRAHIC ANALYSIS-NO. OF TESTS: 0 RESULTS: n/a
OTHER TESTS (see DATA DICTIONARY): n/a
MATERIAL QUANTITY (All in cubic metres)

CLASS 1 : Unknown
CLASS 2 : Unknown
CLASS 3 : Unknown
CLASS 4 : Unknown
CLASS 5 : Unknown

TOTAL RECOVERABLE : Unknown
ANNUAL RECOVERABLE : Unknown
TOTAL VOLUME : Unknown

=======PROCESSED MATERIAL=======

USC NUMBER : 0 MOISTURE CONTENT NO : n/a
- CLASS : n/a - RESULTS: n/a
SIZE ANALYSIS NO : n/a GRAVEL (%): n/a SAND (%): n/a FINES (%): n/a D-50 (um): n/a
- OVERSIZE (%) : n/a PETROGRAHIC ANALYSIS-NO. OF TESTS: 0 RESULTS: n/a
OTHER TESTS (see DATA DICTIONARY): n/a
MATERIAL QUANTITY (All in cubic metres)

CLASS 1 : Unknown
CLASS 2 : Unknown
CLASS 3 : Unknown
CLASS 4 : Unknown
CLASS 5 : Unknown

TOTAL RECOVERABLE : Unknown
ANNUAL RECOVERABLE : Unknown
TOTAL VOLUME : Unknown

GRANULAR RESOURCE INVENTORY
ROSS RIVER RESOURCE MANAGEMENT AREA, YUKON
SOURCE CATALOGUE DATA SHEET

========== PART A: LOCATION AND STATUS ==========

SOURCE NUMBER : 04-03379L STUDY NO. : INAC77ROSS01
SOURCE REFERENCE : n/a STUDY LIST : n/a
STUDY REFERENCE: n/a
NTS MAP REFERENCE : 105 F/16 DIGITIZ NO. : MAP SCALE : 1:50000
UTM ZONE-EASTING : 8-643750 LOCATION : 3.0 km South of Bruce Creek
UTM NORTHING : 6858300 KILOMETRE POST : 337.9
CENTRE LATITUDE : 0 CENTRE LONGITUDE: 0
LOCAL NAMES(S) : n/a
OFFSET DIRECTION : Left OFFSET DISTANCE(M): Adjacent
CORRIDOR NO./NAME : #4 Robert Campbell Highway
SOURCE ACCESS : None
ACCESS DISTANCE (m) : Unknown CONDITION : Unknown
AREA (ha) : Unknown SITE SCALE: 1:0 DIGITIZ NO:
LAND TENURE : Unknown STATUS : Inactive
STUDY PRIORITY : High
PAST USE - SOURCE : Borrow STOCKPILE - TYPE: Silty Sandy Gravel
PERFORMANCE RATING : Unknown - QUANTITY: Unknown
EXCAVATED VOLUME FOR HIGHWAY (cu. m.): Unknown EXCAVATED VOLUME FOR PIPELINE (cu. m.): Unknown

========== PART B: SOURCE INVESTIGATION AND DESCRIPTIVE INFORMATION ==========

INVESTIGATION LEVEL : Reconnaissance LAST INVEST. DATE : 1977
GEOPHYSICAL DATA : Unknown TEST HOLE DENSITY (#/ha) : 0
BOREHOLES - NUMBER : 0 TESTPITS - NUMBER : 0 EXPOSURES - NUMBER : 0
- DEPTH (m): n/a - DEPTH (m): n/a - DEPTH (m) : n/a
DATA QUALITY : n/a SOURCE TOPOGRAPHY : Unknown
SLOPE : Flat AREA DRAINAGE : Unknown
SOURCE VEGETATION : Moderate Small Poplar
PERMAFROST FEATURES : Unknown DESC DATE:
ACTIVE LAYER (m) : Unknown GENERIC ORIGIN : Unknown
LANDFORMS : Unknown UNDERBURDEN : Unknown
GRANULAR - TYPE : Unknown OVERBURDEN - TYPE : Unknown
- THICKNESS (m) : Unknown - THICKNESS (m): Unknown
DEVELOP. CONSTRAINT : Unknown DEVELOP. POTENTIAL : Unknown

========== PART C: TEST RESULTS AND MATERIAL QUANTITY ==========

=======NATURAL MATERIAL=======

USC NUMBER : 0 MOISTURE CONTENT NO : 0
- CLASS : n/a - RESULTS: n/a
SIZE ANALYSIS NO : n/a GRAVEL (%): n/a SAND (%): n/a FINES (%): n/a D-50 (um): n/a
- OVERSIZE (%) : n/a PETROGRAHIC ANALYSIS-NO. OF TESTS: 0 RESULTS: n/a
OTHER TESTS (see DATA DICTIONARY): n/a
MATERIAL QUANTITY (All in cubic metres) CLASS 1 : Unknown
CLASS 2 : Unknown
TOTAL RECOVERABLE : Unknown CLASS 3 : Unknown
ANNUAL RECOVERABLE : Unknown CLASS 4 : Unknown
TOTAL VOLUME : Unknown CLASS 5 : Unknown

=======PROCESSED MATERIAL=======

USC NUMBER : 0 MOISTURE CONTENT NO : n/a
- CLASS : n/a - RESULTS: n/a
SIZE ANALYSIS NO : n/a GRAVEL (%): n/a SAND (%): n/a FINES (%): n/a D-50 (um): n/a
- OVERSIZE (%) : n/a PETROGRAHIC ANALYSIS-NO. OF TESTS: 0 RESULTS: n/a
OTHER TESTS (see DATA DICTIONARY): n/a
MATERIAL QUANTITY (All in cubic metres) CLASS 1 : Unknown
CLASS 2 : Unknown
TOTAL RECOVERABLE : Unknown CLASS 3 : Unknown
ANNUAL RECOVERABLE : Unknown CLASS 4 : Unknown
TOTAL VOLUME : Unknown CLASS 5 : Unknown

GRANULAR RESOURCE INVENTORY
ROSS RIVER RESOURCE MANAGEMENT AREA, YUKON
SOURCE CATALOGUE DATA SHEET

========== PART A: LOCATION AND STATUS ==========

SOURCE NUMBER : 04-03397R STUDY NO. : INAC77ROSS01
SOURCE REFERENCE : n/a STUDY LIST : n/a
STUDY REFERENCE: n/a
NTS MAP REFERENCE : 105 F/16 DIGITIZ NO. : MAP SCALE : 1:50000
UTM ZONE-EASTING : 8-642550 LOCATION : 1.2 km South of Bruce Creek
UTM NORTHING : 6859500 KILOMETRE POST : 339.7
CENTRE LATITUDE : 0 CENTRE LONGITUDE: 0
LOCAL NAMES(S) : n/a
OFFSET DIRECTION : Right OFFSET DISTANCE(M): 16 m
CORRIDOR NO./NAME : #4 Robert Campbell Highway
SOURCE ACCESS : Good
ACCESS DISTANCE (m) : Unknown CONDITION : Unknown
AREA (ha) : Unknown SITE SCALE: 1:0 DIGITIZ NO:
LAND TENURE : Unknown STATUS : Active
STUDY PRIORITY : High
PAST USE - SOURCE : Borrow STOCKPILE - TYPE: Silty Sandy Gravel, Sand
PERFORMANCE RATING : Unknown - QUANTITY: Unknown
EXCAVATED VOLUME FOR HIGHWAY (cu. m.): Unknown EXCAVATED VOLUME FOR PIPELINE (cu. m.): Unknown

========== PART B: SOURCE INVESTIGATION AND DESCRIPTIVE INFORMATION ==========

INVESTIGATION LEVEL : Reconnaissance LAST INVEST. DATE : 1977
GEOPHYSICAL DATA : Unknown TEST HOLE DENSITY (#/ha) : 0
BOREHOLES - NUMBER : 0 TESTPITS - NUMBER : 0 EXPOSURES - NUMBER : 0
- DEPTH (m): n/a - DEPTH (m): n/a - DEPTH (m) : n/a
DATA QUALITY : n/a SOURCE TOPOGRAPHY : Unknown
SLOPE : Steep Hillside AREA DRAINAGE : Unknown
SOURCE VEGETATION : Light Small Poplar
PERMAFROST FEATURES : Unknown DESC DATE:
ACTIVE LAYER (m) : Unknown GENERIC ORIGIN : Unknown
LANDFORMS : Unknown UNDERBURDEN : Unknown
GRANULAR - TYPE : Unknown OVERBURDEN - TYPE : Unknown
- THICKNESS (m) : Unknown - THICKNESS (m): Unknown
DEVELOP. CONSTRAINT : Unknown DEVELOP. POTENTIAL : Unknown

========== PART C: TEST RESULTS AND MATERIAL QUANTITY ==========

=======NATURAL MATERIAL=======

USC NUMBER : 0 MOISTURE CONTENT NO : 0
- CLASS : n/a - RESULTS: n/a
SIZE ANALYSIS NO : n/a GRAVEL (%): n/a SAND (%): n/a FINES (%): n/a D-50 (um): n/a
- OVERSIZE (%) : n/a PETROGRAHIC ANALYSIS-NO. OF TESTS: 0 RESULTS: n/a
OTHER TESTS (see DATA DICTIONARY): n/a
MATERIAL QUANTITY (All in cubic metres)

TOTAL RECOVERABLE : Unknown
ANNUAL RECOVERABLE : Unknown
TOTAL VOLUME : Unknown

CLASS 1 : Unknown
CLASS 2 : Unknown
CLASS 3 : Unknown
CLASS 4 : Unknown
CLASS 5 : Unknown

=======PROCESSED MATERIAL=======

USC NUMBER : 0 MOISTURE CONTENT NO : n/a
- CLASS : n/a - RESULTS: n/a
SIZE ANALYSIS NO : n/a GRAVEL (%): n/a SAND (%): n/a FINES (%): n/a D-50 (um): n/a
- OVERSIZE (%) : n/a PETROGRAHIC ANALYSIS-NO. OF TESTS: 0 RESULTS: n/a
OTHER TESTS (see DATA DICTIONARY): n/a
MATERIAL QUANTITY (All in cubic metres)

TOTAL RECOVERABLE : Unknown
ANNUAL RECOVERABLE : Unknown
TOTAL VOLUME : Unknown

CLASS 1 : Unknown
CLASS 2 : Unknown
CLASS 3 : Unknown
CLASS 4 : Unknown
CLASS 5 : Unknown

GRANULAR RESOURCE INVENTORY
ROSS RIVER RESOURCE MANAGEMENT AREA, YUKON
SOURCE CATALOGUE DATA SHEET

========== PART A: LOCATION AND STATUS ==========

SOURCE NUMBER : 04-03402R
STUDY NO. : INAC77ROSS01
SOURCE REFERENCE : n/a
STUDY LIST : n/a
STUDY REFERENCE: n/a
NTS MAP REFERENCE : 105 F/16
DIGITIZ NO. :
MAP SCALE : 1:50000
UTM ZONE-EASTING : 8-642150
LOCATION : 0.7 km South of Bruce Creek
UTM NORTHING : 6859750
KILOMETRE POST : 340.2
CENTRE LATITUDE : 0
CENTRE LONGITUDE: 0
LOCAL NAMES(S) : n/a
OFFSET DIRECTION : Right
OFFSET DISTANCE(M): Adjacent
CORRIDOR NO./NAME : #4 Robert Campbell Highway
SOURCE ACCESS : None
ACCESS DISTANCE (m) : Unknown
CONDITION : Unknown
AREA (ha) : Unknown
SITE SCALE: 1:0
DIGITIZ NO:
LAND TENURE : Unknown
STATUS : Inactive
STUDY PRIORITY : High
PAST USE - SOURCE : Borrow
STOCKPILE - TYPE: Gravel
PERFORMANCE RATING : Unknown
- QUANTITY: Unknown
EXCAVATED VOLUME FOR HIGHWAY (cu. m.): Unknown
EXCAVATED VOLUME FOR PIPELINE (cu. m.): Unknown

========== PART B: SOURCE INVESTIGATION AND DESCRIPTIVE INFORMATION ==========

INVESTIGATION LEVEL : Reconnaissance
LAST INVEST. DATE : 1977
GEOPHYSICAL DATA : Unknown
TEST HOLE DENSITY (#/ha) : 0
BOREHOLES - NUMBER : 0
TESTPITS - NUMBER : 0
EXPOSURES - NUMBER : 0
- DEPTH (m): n/a
- DEPTH (m): n/a
- DEPTH (m) : n/a
DATA QUALITY : n/a
SOURCE TOPOGRAPHY : Unknown
SLOPE : Flat
AREA DRAINAGE : Unknown
SOURCE VEGETATION : Light Poplar
PERMAFROST FEATURES : Unknown
DESC DATE:
ACTIVE LAYER (m) : Unknown
GENERIC ORIGIN : Unknown
LANDFORMS : Unknown
UNDERBURDEN : Unknown
GRANULAR - TYPE : Unknown
OVERBURDEN - TYPE : Unknown
- THICKNESS (m) : Unknown
- THICKNESS (m): Unknown
DEVELOP. CONSTRAINT : Unknown
DEVELOP. POTENTIAL : Unknown

========== PART C: TEST RESULTS AND MATERIAL QUANTITY ==========

=======NATURAL MATERIAL=======

USC NUMBER : 0
MOISTURE CONTENT NO : 0
- CLASS : n/a
- RESULTS: n/a
SIZE ANALYSIS NO : n/a
GRAVEL (%): n/a
SAND (%): n/a
FINES (%): n/a
D-50 (um): n/a
- OVERSIZE (%) : n/a
PETROGRAHIC ANALYSIS-NO. OF TESTS: 0
RESULTS: n/a
OTHER TESTS (see DATA DICTIONARY): n/a
MATERIAL QUANTITY (All in cubic metres)
CLASS 1 : Unknown
CLASS 2 : Unknown
TOTAL RECOVERABLE : Unknown
CLASS 3 : Unknown
ANNUAL RECOVERABLE : Unknown
CLASS 4 : Unknown
TOTAL VOLUME : Unknown
CLASS 5 : Unknown

=======PROCESSED MATERIAL=======

USC NUMBER : 0
MOISTURE CONTENT NO : n/a
- CLASS : n/a
- RESULTS: n/a
SIZE ANALYSIS NO : n/a
GRAVEL (%): n/a
SAND (%): n/a
FINES (%): n/a
D-50 (um): n/a
- OVERSIZE (%) : n/a
PETROGRAHIC ANALYSIS-NO. OF TESTS: 0
RESULTS: n/a
OTHER TESTS (see DATA DICTIONARY): n/a
MATERIAL QUANTITY (All in cubic metres)
CLASS 1 : Unknown
CLASS 2 : Unknown
TOTAL RECOVERABLE : Unknown
CLASS 3 : Unknown
ANNUAL RECOVERABLE : Unknown
CLASS 4 : Unknown
TOTAL VOLUME : Unknown
CLASS 5 : Unknown

eba

GRANULAR RESOURCE INVENTORY
ROSS RIVER RESOURCE MANAGEMENT AREA, YUKON
SOURCE CATALOGUE DATA SHEET

========== PART A: LOCATION AND STATUS ==========

SOURCE NUMBER : 04-03412R
STUDY NO. : INAC77ROSS01
SOURCE REFERENCE : n/a
STUDY LIST : n/a
STUDY REFERENCE: n/a
NTS MAP REFERENCE : 105 F/16
DIGITIZ NO. :
MAP SCALE : 1:50000
UTM ZONE-EASTING : 8-641150
LOCATION : 0.3 km North of Bruce Creek
UTM NORTHING : 6859900
KILOMETRE POST : 341.2
CENTRE LATITUDE : 0
CENTRE LONGITUDE: 0
LOCAL NAMES(S) : n/a
OFFSET DIRECTION : Right
OFFSET DISTANCE(M): Adjacent
CORRIDOR NO./NAME : #4 Robert Campbell Highway
SOURCE ACCESS : None
ACCESS DISTANCE (m) : Unknown
CONDITION : Unknown
AREA (ha) : Unknown
SITE SCALE: 1:0
DIGITIZ NO:
LAND TENURE : Unknown
STATUS : Inactive
STUDY PRIORITY : High
PAST USE - SOURCE : Borrow
STOCKPILE - TYPE: Gravel
PERFORMANCE RATING : Unknown
- QUANTITY: Unknown
EXCAVATED VOLUME FOR HIGHWAY (cu. m.): Unknown
EXCAVATED VOLUME FOR PIPELINE (cu. m.): Unknown

========== PART B: SOURCE INVESTIGATION AND DESCRIPTIVE INFORMATION ==========

INVESTIGATION LEVEL : Reconnaissance
LAST INVEST. DATE : 1977
GEOPHYSICAL DATA : Unknown
TEST HOLE DENSITY (#/ha) : 0
BOREHOLES - NUMBER : 0
TESTPITS - NUMBER : 0
EXPOSURES - NUMBER : 0
- DEPTH (m): n/a
- DEPTH (m): n/a
- DEPTH (m) : n/a
DATA QUALITY : n/a
SOURCE TOPOGRAPHY : Unknown
SLOPE : Flat
AREA DRAINAGE : Unknown
SOURCE VEGETATION : Heavy Small Poplar
PERMAFROST FEATURES : Unknown
DESC DATE:
ACTIVE LAYER (m) : Unknown
GENERIC ORIGIN : Unknown
LANDFORMS : Unknown
UNDERBURDEN : Unknown
GRANULAR - TYPE : Unknown
OVERBURDEN - TYPE : Unknown
- THICKNESS (m) : Unknown
- THICKNESS (m): Unknown
DEVELOP. CONSTRAINT : Unknown
DEVELOP. POTENTIAL : Unknown

========== PART C: TEST RESULTS AND MATERIAL QUANTITY ==========

=======NATURAL MATERIAL=======

USC NUMBER : 0
MOISTURE CONTENT NO : 0
- CLASS : n/a
- RESULTS: n/a
SIZE ANALYSIS NO : n/a
GRAVEL (%): n/a
SAND (%): n/a
FINES (%): n/a
D-50 (um): n/a
- OVERSIZE (%) : n/a
PETROGRAHIC ANALYSIS-NO. OF TESTS: 0
RESULTS: n/a
OTHER TESTS (see DATA DICTIONARY): n/a
MATERIAL QUANTITY (All in cubic metres)
CLASS 1 : Unknown
CLASS 2 : Unknown
TOTAL RECOVERABLE : Unknown
CLASS 3 : Unknown
ANNUAL RECOVERABLE : Unknown
CLASS 4 : Unknown
TOTAL VOLUME : Unknown
CLASS 5 : Unknown

=======PROCESSED MATERIAL=======

USC NUMBER : 0
MOISTURE CONTENT NO : n/a
- CLASS : n/a
- RESULTS: n/a
SIZE ANALYSIS NO : n/a
GRAVEL (%): n/a
SAND (%): n/a
FINES (%): n/a
D-50 (um): n/a
- OVERSIZE (%) : n/a
PETROGRAHIC ANALYSIS-NO. OF TESTS: 0
RESULTS: n/a
OTHER TESTS (see DATA DICTIONARY): n/a
MATERIAL QUANTITY (All in cubic metres)
CLASS 1 : Unknown
CLASS 2 : Unknown
TOTAL RECOVERABLE : Unknown
CLASS 3 : Unknown
ANNUAL RECOVERABLE : Unknown
CLASS 4 : Unknown
TOTAL VOLUME : Unknown
CLASS 5 : Unknown

GRANULAR RESOURCE INVENTORY
ROSS RIVER RESOURCE MANAGEMENT AREA, YUKON
SOURCE CATALOGUE DATA SHEET

PART A: LOCATION AND STATUS

SOURCE NUMBER : 04-03415L
STUDY NO. : INAC77ROSS01
SOURCE REFERENCE : n/a
STUDY LIST : n/a
STUDY REFERENCE: n/a
NTS MAP REFERENCE : 105 F/16
DIGITIZ NO. :
MAP SCALE : 1:50000
UTM ZONE-EASTING : 8-641050
LOCATION : 0.6 km North of Bruch Creek
UTM NORTHING : 6859700
KILOMETRE POST : 341.5
CENTRE LATITUDE : 0
CENTRE LONGITUDE: 0
LOCAL NAMES(S) : n/a
OFFSET DIRECTION : Left
OFFSET DISTANCE(M): Adjacent
CORRIDOR NO./NAME : #4 Robert Campbell Highway
SOURCE ACCESS : Good
ACCESS DISTANCE (m) : Unknown
CONDITION : Unknown
AREA (ha) : Unknown
SITE SCALE: 1:0
DIGITIZ NO:
LAND TENURE : Federal
STATUS : Inactive
STUDY PRIORITY : High
PAST USE - SOURCE : Borrow
STOCKPILE - TYPE: Gravel
PERFORMANCE RATING : Unknown
- QUANTITY: Unknown
EXCAVATED VOLUME FOR HIGHWAY (cu. m.): 28
EXCAVATED VOLUME FOR PIPELINE (cu. m.): Unknown

PART B: SOURCE INVESTIGATION AND DESCRIPTIVE INFORMATION

INVESTIGATION LEVEL : Reconnaissance
LAST INVEST. DATE : 1977
GEOPHYSICAL DATA : Unknown
TEST HOLE DENSITY (#/ha) : 0
BOREHOLES - NUMBER : 0
TESTPITS - NUMBER : 0
EXPOSURES - NUMBER : 0
- DEPTH (m): n/a
- DEPTH (m): n/a
- DEPTH (m) : n/a
DATA QUALITY : n/a
SOURCE TOPOGRAPHY : Unknown
SLOPE : Flat
AREA DRAINAGE : Unknown
SOURCE VEGETATION : Light Small Poplar
PERMAFROST FEATURES : Unknown
DESC DATE:
ACTIVE LAYER (m) : Unknown
GENERIC ORIGIN : Unknown
LANDFORMS : Unknown
UNDERBURDEN : Unknown
GRANULAR - TYPE : Unknown
OVERBURDEN - TYPE : Unknown
- THICKNESS (m) : Unknown
- THICKNESS (m): Unknown
DEVELOP. CONSTRAINT : Unknown
DEVELOP. POTENTIAL : Unknown

PART C: TEST RESULTS AND MATERIAL QUANTITY

NATURAL MATERIAL

USC NUMBER : 0
MOISTURE CONTENT NO : 0
- CLASS : n/a
- RESULTS: n/a
SIZE ANALYSIS NO : n/a GRAVEL (%): n/a SAND (%): n/a FINES (%): n/a D-50 (um): n/a
- OVERSIZE (%) : n/a PETROGRAHIC ANALYSIS-NO. OF TESTS: 0 RESULTS: n/a
OTHER TESTS (see DATA DICTIONARY): n/a
MATERIAL QUANTITY (All in cubic metres)

TOTAL RECOVERABLE : Unknown
ANNUAL RECOVERABLE : Unknown
TOTAL VOLUME : Unknown

CLASS 1 : Unknown
CLASS 2 : Unknown
CLASS 3 : Unknown
CLASS 4 : Unknown
CLASS 5 : Unknown

PROCESSED MATERIAL

USC NUMBER : 0
MOISTURE CONTENT NO : n/a
- CLASS : n/a
- RESULTS: n/a
SIZE ANALYSIS NO : n/a GRAVEL (%): n/a SAND (%): n/a FINES (%): n/a D-50 (um): n/a
- OVERSIZE (%) : n/a PETROGRAHIC ANALYSIS-NO. OF TESTS: 0 RESULTS: n/a
OTHER TESTS (see DATA DICTIONARY): n/a
MATERIAL QUANTITY (All in cubic metres)

TOTAL RECOVERABLE : Unknown
ANNUAL RECOVERABLE : Unknown
TOTAL VOLUME : Unknown

CLASS 1 : Unknown
CLASS 2 : Unknown
CLASS 3 : Unknown
CLASS 4 : Unknown
CLASS 5 : Unknown

GRANULAR RESOURCE INVENTORY
ROSS RIVER RESOURCE MANAGEMENT AREA, YUKON
SOURCE CATALOGUE DATA SHEET

========== PART A: LOCATION AND STATUS ==========

SOURCE NUMBER : 04-03441L STUDY NO. : INAC77ROSS01
SOURCE REFERENCE : n/a STUDY LIST : n/a
STUDY REFERENCE: n/a
NTS MAP REFERENCE : 105 F/16 DIGITIZ NO. : MAP SCALE : 1:50000
UTM ZONE-EASTING : 8-639200 LOCATION : 3.2 km North of Bruce Creek
UTM NORTHING : 6861300 KILOMETRE POST : 344.1
CENTRE LATITUDE : 0 CENTRE LONGITUDE: 0
LOCAL NAMES(S) : n/a
OFFSET DIRECTION : Left OFFSET DISTANCE(M): Adjacent
CORRIDOR NO./NAME : #4 Robert Campbell Highway
SOURCE ACCESS : Good
ACCESS DISTANCE (m) : Unknown CONDITION : Unknown
AREA (ha) : Unknown SITE SCALE: 1:0 DIGITIZ NO:
LAND TENURE : Unknown STATUS : Active
STUDY PRIORITY : High
PAST USE - SOURCE : Borrow STOCKPILE - TYPE: Gravel
PERFORMANCE RATING : Unknown - QUANTITY: Unknown
EXCAVATED VOLUME FOR HIGHWAY (cu. m.): Unknown EXCAVATED VOLUME FOR PIPELINE (cu. m.): Unknown

========== PART B: SOURCE INVESTIGATION AND DESCRIPTIVE INFORMATION ==========

INVESTIGATION LEVEL : Reconnaissance LAST INVEST. DATE : 1977
GEOPHYSICAL DATA : Unknown TEST HOLE DENSITY (#/ha) : 0
BOREHOLES - NUMBER : 0 TESTPITS - NUMBER : 0 EXPOSURES - NUMBER : 0
- DEPTH (m): n/a - DEPTH (m): n/a - DEPTH (m) : n/a
DATA QUALITY : n/a SOURCE TOPOGRAPHY : Unknown
SLOPE : Small Knoll AREA DRAINAGE : Unknown
SOURCE VEGETATION : Heavy Small Poplar
PERMAFROST FEATURES : Unknown DESC DATE:
ACTIVE LAYER (m) : Unknown GENERIC ORIGIN : Unknown
LANDFORMS : Unknown UNDERBURDEN : Unknown
GRANULAR - TYPE : Unknown OVERBURDEN - TYPE : Unknown
- THICKNESS (m) : Unknown - THICKNESS (m): Unknown
DEVELOP. CONSTRAINT : Unknown DEVELOP. POTENTIAL : Unknown

========== PART C: TEST RESULTS AND MATERIAL QUANTITY ==========

=======NATURAL MATERIAL=======

USC NUMBER : 0 MOISTURE CONTENT NO : 0
- CLASS : n/a - RESULTS: n/a
SIZE ANALYSIS NO : n/a GRAVEL (%): n/a SAND (%): n/a FINES (%): n/a D-50 (um): n/a
- OVERSIZE (%) : n/a PETROGRAHIC ANALYSIS-NO. OF TESTS: 0 RESULTS: n/a
OTHER TESTS (see DATA DICTIONARY): n/a
MATERIAL QUANTITY (All in cubic metres) CLASS 1 : Unknown
CLASS 2 : Unknown
TOTAL RECOVERABLE : Unknown CLASS 3 : Unknown
ANNUAL RECOVERABLE : Unknown CLASS 4 : Unknown
TOTAL VOLUME : Unknown CLASS 5 : Unknown

=======PROCESSED MATERIAL=======

USC NUMBER : 0 MOISTURE CONTENT NO : n/a
- CLASS : n/a - RESULTS: n/a
SIZE ANALYSIS NO : n/a GRAVEL (%): n/a SAND (%): n/a FINES (%): n/a D-50 (um): n/a
- OVERSIZE (%) : n/a PETROGRAHIC ANALYSIS-NO. OF TESTS: 0 RESULTS: n/a
OTHER TESTS (see DATA DICTIONARY): n/a
MATERIAL QUANTITY (All in cubic metres) CLASS 1 : Unknown
CLASS 2 : Unknown
TOTAL RECOVERABLE : Unknown CLASS 3 : Unknown
ANNUAL RECOVERABLE : Unknown CLASS 4 : Unknown
TOTAL VOLUME : Unknown CLASS 5 : Unknown

GRANULAR RESOURCE INVENTORY
ROSS RIVER RESOURCE MANAGEMENT AREA, YUKON
SOURCE CATALOGUE DATA SHEET

PART A: LOCATION AND STATUS

SOURCE NUMBER : 04-03444R
STUDY NO. : INAC77ROSS01
SOURCE REFERENCE : n/a
STUDY LIST : n/a
STUDY REFERENCE: n/a
NTS MAP REFERENCE : 105 F/16
DIGITIZ NO. :
MAP SCALE : 1:50000
UTM ZONE-EASTING : 8-639200
LOCATION : 3.5 km North of Bruce Creek
UTM NORTHING : 6861400
KILOMETRE POST : 344.4
CENTRE LATITUDE : 0
CENTRE LONGITUDE: 0
LOCAL NAMES(S) : n/a
OFFSET DIRECTION : Right
OFFSET DISTANCE(M): Adjacent
CORRIDOR NO./NAME : #4 Robert Campbell Highway
SOURCE ACCESS : Good
ACCESS DISTANCE (m) : Unknown
CONDITION : Unknown
AREA (ha) : Unknown
SITE SCALE: 1:0
DIGITIZ NO:
LAND TENURE : Unknown
STATUS : Inactive
STUDY PRIORITY : High
PAST USE - SOURCE : Borrow
STOCKPILE - TYPE: Silty Sandy Gravel
PERFORMANCE RATING : Unknown
- QUANTITY: Unknown
EXCAVATED VOLUME FOR HIGHWAY (cu. m.): Unknown
EXCAVATED VOLUME FOR PIPELINE (cu. m.): Unknown

PART B: SOURCE INVESTIGATION AND DESCRIPTIVE INFORMATION

INVESTIGATION LEVEL : Reconnaissance
LAST INVEST. DATE : 1977
GEOPHYSICAL DATA : Unknown
TEST HOLE DENSITY (#/ha) : 0
BOREHOLES - NUMBER : 0
TESTPITS - NUMBER : 0
EXPOSURES - NUMBER : 0
- DEPTH (m): n/a
- DEPTH (m): n/a
- DEPTH (m) : n/a
DATA QUALITY : n/a
SOURCE TOPOGRAPHY : Unknown
SLOPE : Flat
AREA DRAINAGE : Unknown
SOURCE VEGETATION : Moderate Light Poplar
PERMAFROST FEATURES : Unknown
DESC DATE:
ACTIVE LAYER (m) : Unknown
GENERIC ORIGIN : Unknown
LANDFORMS : Unknown
UNDERBURDEN : Unknown
GRANULAR - TYPE : Unknown
OVERBURDEN - TYPE : Unknown
- THICKNESS (m) : Unknown
- THICKNESS (m): Unknown
DEVELOP. CONSTRAINT : Unknown
DEVELOP. POTENTIAL : Unknown

PART C: TEST RESULTS AND MATERIAL QUANTITY

NATURAL MATERIAL

USC NUMBER : 0
MOISTURE CONTENT NO : 0
- CLASS : n/a
- RESULTS: n/a
SIZE ANALYSIS NO : n/a
GRAVEL (%): n/a
SAND (%): n/a
FINES (%): n/a
D-50 (um): n/a
- OVERSIZE (%) : n/a
PETROGRAHIC ANALYSIS-NO. OF TESTS: 0
RESULTS: n/a
OTHER TESTS (see DATA DICTIONARY): n/a
MATERIAL QUANTITY (All in cubic metres)

TOTAL RECOVERABLE : Unknown
ANNUAL RECOVERABLE : Unknown
TOTAL VOLUME : Unknown

CLASS 1 : Unknown
CLASS 2 : Unknown
CLASS 3 : Unknown
CLASS 4 : Unknown
CLASS 5 : Unknown

PROCESSED MATERIAL

USC NUMBER : 0
MOISTURE CONTENT NO : n/a
- CLASS : n/a
- RESULTS: n/a
SIZE ANALYSIS NO : n/a
GRAVEL (%): n/a
SAND (%): n/a
FINES (%): n/a
D-50 (um): n/a
- OVERSIZE (%) : n/a
PETROGRAHIC ANALYSIS-NO. OF TESTS: 0
RESULTS: n/a
OTHER TESTS (see DATA DICTIONARY): n/a
MATERIAL QUANTITY (All in cubic metres)

TOTAL RECOVERABLE : Unknown
ANNUAL RECOVERABLE : Unknown
TOTAL VOLUME : Unknown

CLASS 1 : Unknown
CLASS 2 : Unknown
CLASS 3 : Unknown
CLASS 4 : Unknown
CLASS 5 : Unknown

GRANULAR RESOURCE INVENTORY
ROSS RIVER RESOURCE MANAGEMENT AREA, YUKON
SOURCE CATALOGUE DATA SHEET

========== PART A: LOCATION AND STATUS ==========

SOURCE NUMBER : 04-03444L STUDY NO. : INAC77ROSS01
SOURCE REFERENCE : n/a STUDY LIST : n/a
STUDY REFERENCE: n/a
NTS MAP REFERENCE : 105 F/16 DIGITIZ NO. : MAP SCALE : 1:50000
UTM ZONE-EASTING : 8-639050 LOCATION : 3.5 km North of Bruce Creek
UTM NORTHING : 6861400 KILOMETRE POST : 344.4
CENTRE LATITUDE : 0 CENTRE LONGITUDE: 0
LOCAL NAMES(S) : n/a
OFFSET DIRECTION : Left OFFSET DISTANCE(M): Adjacent
CORRIDOR NO./NAME : #4 Robert Campbell Highway
SOURCE ACCESS : Good
ACCESS DISTANCE (m) : Unknown CONDITION : Unknown
AREA (ha) : Unknown SITE SCALE: 1:0 DIGITIZ NO:
LAND TENURE : Unknown STATUS : Active
STUDY PRIORITY : High
PAST USE - SOURCE : Borrow STOCKPILE - TYPE: Gravel
PERFORMANCE RATING : Unknown - QUANTITY: Unknown
EXCAVATED VOLUME FOR HIGHWAY (cu. m.): Unknown EXCAVATED VOLUME FOR PIPELINE (cu. m.): Unknown

========== PART B: SOURCE INVESTIGATION AND DESCRIPTIVE INFORMATION ==========

INVESTIGATION LEVEL : Reconnaissance LAST INVEST. DATE : 1977
GEOPHYSICAL DATA : Unknown TEST HOLE DENSITY (#/ha) : 0
BOREHOLES - NUMBER : 0 TESTPITS - NUMBER : 0 EXPOSURES - NUMBER : 0
- DEPTH (m): n/a - DEPTH (m): n/a - DEPTH (m) : n/a
DATA QUALITY : n/a SOURCE TOPOGRAPHY : Unknown
SLOPE : Small Knoll AREA DRAINAGE : Unknown
SOURCE VEGETATION : Moderate Light Poplar
PERMAFROST FEATURES : Unknown DESC DATE:
ACTIVE LAYER (m) : Unknown GENERIC ORIGIN : Unknown
LANDFORMS : Unknown UNDERBURDEN : Unknown
GRANULAR - TYPE : Unknown OVERBURDEN - TYPE : Unknown
- THICKNESS (m) : Unknown - THICKNESS (m): Unknown
DEVELOP. CONSTRAINT : Unknown DEVELOP. POTENTIAL : Unknown

========== PART C: TEST RESULTS AND MATERIAL QUANTITY ==========

=======NATURAL MATERIAL=======

USC NUMBER : 0 MOISTURE CONTENT NO : 0
- CLASS : n/a - RESULTS: n/a
SIZE ANALYSIS NO : n/a GRAVEL (%): n/a SAND (%): n/a FINES (%): n/a D-50 (um): n/a
- OVERSIZE (%) : n/a PETROGRAHIC ANALYSIS-NO. OF TESTS: 0 RESULTS: n/a
OTHER TESTS (see DATA DICTIONARY): n/a
MATERIAL QUANTITY (All in cubic metres) CLASS 1 : Unknown
CLASS 2 : Unknown
TOTAL RECOVERABLE : Unknown CLASS 3 : Unknown
ANNUAL RECOVERABLE : Unknown CLASS 4 : Unknown
TOTAL VOLUME : Unknown CLASS 5 : Unknown

=======PROCESSED MATERIAL=======

USC NUMBER : 0 MOISTURE CONTENT NO : n/a
- CLASS : n/a - RESULTS: n/a
SIZE ANALYSIS NO : n/a GRAVEL (%): n/a SAND (%): n/a FINES (%): n/a D-50 (um): n/a
- OVERSIZE (%) : n/a PETROGRAHIC ANALYSIS-NO. OF TESTS: 0 RESULTS: n/a
OTHER TESTS (see DATA DICTIONARY): n/a
MATERIAL QUANTITY (All in cubic metres) CLASS 1 : Unknown
CLASS 2 : Unknown
TOTAL RECOVERABLE : Unknown CLASS 3 : Unknown
ANNUAL RECOVERABLE : Unknown CLASS 4 : Unknown
TOTAL VOLUME : Unknown CLASS 5 : Unknown

GRANULAR RESOURCE INVENTORY
ROSS RIVER RESOURCE MANAGEMENT AREA, YUKON
SOURCE CATALOGUE DATA SHEET

PART A: LOCATION AND STATUS

SOURCE NUMBER : 04-03460R
STUDY NO. : INAC77ROSS01
SOURCE REFERENCE : n/a
STUDY LIST : n/a
STUDY REFERENCE: n/a
NTS MAP REFERENCE : 105 F/16
DIGITIZ NO. :
MAP SCALE : 1:50000
UTM ZONE-EASTING : 8-638500
LOCATION : 5.1 km North of Bruce Creek
UTM NORTHING : 6863150
KILOMETRE POST : 346.0
CENTRE LATITUDE : 0
CENTRE LONGITUDE: 0
LOCAL NAMES(S) : n/a
OFFSET DIRECTION : Right
OFFSET DISTANCE(M): Adjacent
CORRIDOR NO./NAME : #4 Robert Campbell Highway
SOURCE ACCESS : Good
ACCESS DISTANCE (m) : Unknown
CONDITION : Unknown
AREA (ha) : Unknown
SITE SCALE: 1:0
DIGITIZ NO:
LAND TENURE : Unknown
STATUS : Inactive
STUDY PRIORITY : High
PAST USE - SOURCE : Borrow
STOCKPILE - TYPE: Silty Sandy Gravel
PERFORMANCE RATING : Unknown
- QUANTITY: Unknown
EXCAVATED VOLUME FOR HIGHWAY (cu. m.): Unknown
EXCAVATED VOLUME FOR PIPELINE (cu. m.): Unknown

PART B: SOURCE INVESTIGATION AND DESCRIPTIVE INFORMATION

INVESTIGATION LEVEL : Reconnaissance
LAST INVEST. DATE : 1977
GEOPHYSICAL DATA : Unknown
TEST HOLE DENSITY (#/ha) : 0
BOREHOLES - NUMBER : 0
TESTPITS - NUMBER : 0
EXPOSURES - NUMBER : 0
- DEPTH (m): n/a
- DEPTH (m): n/a
- DEPTH (m) : n/a
DATA QUALITY : n/a
SOURCE TOPOGRAPHY : Unknown
SLOPE : Small Knoll
AREA DRAINAGE : Unknown
SOURCE VEGETATION : Heavy Spruce
PERMAFROST FEATURES : Unknown
DESC DATE:
ACTIVE LAYER (m) : Unknown
GENERIC ORIGIN : Unknown
LANDFORMS : Unknown
UNDERBURDEN : Unknown
GRANULAR - TYPE : Unknown
OVERBURDEN - TYPE : Unknown
- THICKNESS (m) : Unknown
- THICKNESS (m): Unknown
DEVELOP. CONSTRAINT : Unknown
DEVELOP. POTENTIAL : Unknown

PART C: TEST RESULTS AND MATERIAL QUANTITY

NATURAL MATERIAL

USC NUMBER : 0
MOISTURE CONTENT NO : 0
- CLASS : n/a
- RESULTS: n/a
SIZE ANALYSIS NO : n/a
GRAVEL (%): n/a
SAND (%): n/a
FINES (%): n/a
D-50 (um): n/a
- OVERSIZE (%) : n/a
PETROGRAHIC ANALYSIS-NO. OF TESTS: 0
RESULTS: n/a
OTHER TESTS (see DATA DICTIONARY): n/a
MATERIAL QUANTITY (All in cubic metres)
CLASS 1 : Unknown
CLASS 2 : Unknown
TOTAL RECOVERABLE : Unknown
CLASS 3 : Unknown
ANNUAL RECOVERABLE : Unknown
CLASS 4 : Unknown
TOTAL VOLUME : Unknown
CLASS 5 : Unknown

PROCESSED MATERIAL

USC NUMBER : 0
MOISTURE CONTENT NO : n/a
- CLASS : n/a
- RESULTS: n/a
SIZE ANALYSIS NO : n/a
GRAVEL (%): n/a
SAND (%): n/a
FINES (%): n/a
D-50 (um): n/a
- OVERSIZE (%) : n/a
PETROGRAHIC ANALYSIS-NO. OF TESTS: 0
RESULTS: n/a
OTHER TESTS (see DATA DICTIONARY): n/a
MATERIAL QUANTITY (All in cubic metres)
CLASS 1 : Unknown
CLASS 2 : Unknown
TOTAL RECOVERABLE : Unknown
CLASS 3 : Unknown
ANNUAL RECOVERABLE : Unknown
CLASS 4 : Unknown
TOTAL VOLUME : Unknown
CLASS 5 : Unknown

GRANULAR RESOURCE INVENTORY
ROSS RIVER RESOURCE MANAGEMENT AREA, YUKON
SOURCE CATALOGUE DATA SHEET

========== PART A: LOCATION AND STATUS ==========

SOURCE NUMBER : 04-03463R STUDY NO. : INAC77ROSS01
SOURCE REFERENCE : n/a STUDY LIST : n/a
STUDY REFERENCE: n/a
NTS MAP REFERENCE : 105 F/16 DIGITIZ NO. : MAP SCALE : 1:50000
UTM ZONE-EASTING : 8-638300 LOCATION : 5.4 km North of Bruce Creek
UTM NORTHING : 6863300 KILOMETRE POST : 346.3
CENTRE LATITUDE : 0 CENTRE LONGITUDE: 0
LOCAL NAMES(S) : n/a
OFFSET DIRECTION : Right OFFSET DISTANCE(M): 16 m
CORRIDOR NO./NAME : #4 Robert Campbell Highway
SOURCE ACCESS : Good
ACCESS DISTANCE (m) : Unknown CONDITION : Unknown
AREA (ha) : Unknown SITE SCALE: 1:0 DIGITIZ NO:
LAND TENURE : Unknown STATUS : Active
STUDY PRIORITY : High
PAST USE - SOURCE : Borrow STOCKPILE - TYPE: Silty Sandy Gravel
PERFORMANCE RATING : Unknown - QUANTITY: Unknown
EXCAVATED VOLUME FOR HIGHWAY (cu. m.): Unknown EXCAVATED VOLUME FOR PIPELINE (cu. m.): Unknown

========== PART B: SOURCE INVESTIGATION AND DESCRIPTIVE INFORMATION ==========

INVESTIGATION LEVEL : Reconnaissance LAST INVEST. DATE : 1977
GEOPHYSICAL DATA : Unknown TEST HOLE DENSITY (#/ha) : 0
BOREHOLES - NUMBER : 0 TESTPITS - NUMBER : 0 EXPOSURES - NUMBER : 0
- DEPTH (m): n/a - DEPTH (m): n/a - DEPTH (m) : n/a
DATA QUALITY : n/a SOURCE TOPOGRAPHY : Unknown
SLOPE : Steep Hillside AREA DRAINAGE : Unknown
SOURCE VEGETATION : Moderate Poplar
PERMAFROST FEATURES : Unknown DESC DATE:
ACTIVE LAYER (m) : Unknown GENERIC ORIGIN : Unknown
LANDFORMS : Unknown UNDERBURDEN : Unknown
GRANULAR - TYPE : Unknown OVERBURDEN - TYPE : Unknown
- THICKNESS (m) : Unknown - THICKNESS (m): Unknown
DEVELOP. CONSTRAINT : Unknown DEVELOP. POTENTIAL : Unknown

========== PART C: TEST RESULTS AND MATERIAL QUANTITY ==========

=======NATURAL MATERIAL=======

USC NUMBER : 0 MOISTURE CONTENT NO : 0
- CLASS : n/a - RESULTS: n/a
SIZE ANALYSIS NO : n/a GRAVEL (%): n/a SAND (%): n/a FINES (%): n/a D-50 (um): n/a
- OVERSIZE (%) : n/a PETROGRAHIC ANALYSIS-NO. OF TESTS: 0 RESULTS: n/a
OTHER TESTS (see DATA DICTIONARY): n/a
MATERIAL QUANTITY (All in cubic metres) CLASS 1 : Unknown
CLASS 2 : Unknown
TOTAL RECOVERABLE : Unknown CLASS 3 : Unknown
ANNUAL RECOVERABLE : Unknown CLASS 4 : Unknown
TOTAL VOLUME : Unknown CLASS 5 : Unknown

=======PROCESSED MATERIAL=======

USC NUMBER : 0 MOISTURE CONTENT NO : n/a
- CLASS : n/a - RESULTS: n/a
SIZE ANALYSIS NO : n/a GRAVEL (%): n/a SAND (%): n/a FINES (%): n/a D-50 (um): n/a
- OVERSIZE (%) : n/a PETROGRAHIC ANALYSIS-NO. OF TESTS: 0 RESULTS: n/a
OTHER TESTS (see DATA DICTIONARY): n/a
MATERIAL QUANTITY (All in cubic metres) CLASS 1 : Unknown
CLASS 2 : Unknown
TOTAL RECOVERABLE : Unknown CLASS 3 : Unknown
ANNUAL RECOVERABLE : Unknown CLASS 4 : Unknown
TOTAL VOLUME : Unknown CLASS 5 : Unknown

GRANULAR RESOURCE INVENTORY
ROSS RIVER RESOURCE MANAGEMENT AREA, YUKON
SOURCE CATALOGUE DATA SHEET

========== PART A: LOCATION AND STATUS ==========

SOURCE NUMBER : 04-03466R STUDY NO. : INAC77ROSS01
SOURCE REFERENCE : n/a STUDY LIST : n/a
STUDY REFERENCE: n/a
NTS MAP REFERENCE : 105 F/16 DIGITIZ NO. : MAP SCALE : 1:50000
UTM ZONE-EASTING : 8-638000 LOCATION : 6.4 km South of Ketza Creek
UTM NORTHING : 6863500 KILOMETRE POST : 346.6
CENTRE LATITUDE : 0 CENTRE LONGITUDE: 0
LOCAL NAMES(S) : n/a
OFFSET DIRECTION : Right OFFSET DISTANCE(M): Adjacent
CORRIDOR NO./NAME : #4 Robert Campbell Highway
SOURCE ACCESS : None
ACCESS DISTANCE (m) : Unknown CONDITION : Unknown
AREA (ha) : Unknown SITE SCALE: 1:0 DIGITIZ NO:
LAND TENURE : Unknown STATUS : Inactive
STUDY PRIORITY : High
PAST USE - SOURCE : Borrow STOCKPILE - TYPE: Gravel
PERFORMANCE RATING : Unknown - QUANTITY: Unknown
EXCAVATED VOLUME FOR HIGHWAY (cu. m.): Unknown EXCAVATED VOLUME FOR PIPELINE (cu. m.): Unknown

========== PART B: SOURCE INVESTIGATION AND DESCRIPTIVE INFORMATION ==========

INVESTIGATION LEVEL : Reconnaissance LAST INVEST. DATE : 1977
GEOPHYSICAL DATA : Unknown TEST HOLE DENSITY (#/ha) : 0
BOREHOLES - NUMBER : 0 TESTPITS - NUMBER : 0 EXPOSURES - NUMBER : 0
- DEPTH (m): n/a - DEPTH (m): n/a - DEPTH (m) : n/a
DATA QUALITY : n/a SOURCE TOPOGRAPHY : Unknown
SLOPE : Flat to Gently Rolling AREA DRAINAGE : Unknown
SOURCE VEGETATION : Moderate Spruce, Poplar
PERMAFROST FEATURES : Unknown DESC DATE:
ACTIVE LAYER (m) : Unknown GENERIC ORIGIN : Unknown
LANDFORMS : Unknown UNDERBURDEN : Unknown
GRANULAR - TYPE : Unknown OVERBURDEN - TYPE : Unknown
- THICKNESS (m) : Unknown - THICKNESS (m): Unknown
DEVELOP. CONSTRAINT : Unknown DEVELOP. POTENTIAL : Unknown

========== PART C: TEST RESULTS AND MATERIAL QUANTITY ==========

=======NATURAL MATERIAL=======

USC NUMBER : 0 MOISTURE CONTENT NO : 0
- CLASS : n/a - RESULTS: n/a
SIZE ANALYSIS NO : n/a GRAVEL (%): n/a SAND (%): n/a FINES (%): n/a D-50 (um): n/a
- OVERSIZE (%) : n/a PETROGRAHIC ANALYSIS-NO. OF TESTS: 0 RESULTS: n/a
OTHER TESTS (see DATA DICTIONARY): n/a
MATERIAL QUANTITY (All in cubic metres) CLASS 1 : Unknown
CLASS 2 : Unknown
TOTAL RECOVERABLE : Unknown CLASS 3 : Unknown
ANNUAL RECOVERABLE : Unknown CLASS 4 : Unknown
TOTAL VOLUME : Unknown CLASS 5 : Unknown

=======PROCESSED MATERIAL=======

USC NUMBER : 0 MOISTURE CONTENT NO : n/a
- CLASS : n/a - RESULTS: n/a
SIZE ANALYSIS NO : n/a GRAVEL (%): n/a SAND (%): n/a FINES (%): n/a D-50 (um): n/a
- OVERSIZE (%) : n/a PETROGRAHIC ANALYSIS-NO. OF TESTS: 0 RESULTS: n/a
OTHER TESTS (see DATA DICTIONARY): n/a
MATERIAL QUANTITY (All in cubic metres) CLASS 1 : Unknown
CLASS 2 : Unknown
TOTAL RECOVERABLE : Unknown CLASS 3 : Unknown
ANNUAL RECOVERABLE : Unknown CLASS 4 : Unknown
TOTAL VOLUME : Unknown CLASS 5 : Unknown

GRANULAR RESOURCE INVENTORY
ROSS RIVER RESOURCE MANAGEMENT AREA, YUKON
SOURCE CATALOGUE DATA SHEET

========== PART A: LOCATION AND STATUS ==========

SOURCE NUMBER : 04-03519R STUDY NO. : INAC77ROSS01
SOURCE REFERENCE : n/a STUDY LIST : n/a
STUDY REFERENCE: n/a
NTS MAP REFERENCE : 105 F/16 DIGITIZ NO. : MAP SCALE : 1:50000
UTM ZONE-EASTING : 8-634300 LOCATION : 1.1 km South of Ketza Creek
UTM NORTHING : 6866800 KILOMETRE POST : 351.9
CENTRE LATITUDE : 0 CENTRE LONGITUDE: 0
LOCAL NAMES(S) : n/a
OFFSET DIRECTION : Right OFFSET DISTANCE(M): Adjacent
CORRIDOR NO./NAME : #4 Robert Campbell Highway
SOURCE ACCESS : None
ACCESS DISTANCE (m) : Unknown CONDITION : Unknown
AREA (ha) : Unknown SITE SCALE: 1:0 DIGITIZ NO:
LAND TENURE : Unknown STATUS : Inactive
STUDY PRIORITY : High
PAST USE - SOURCE : Borrow STOCKPILE - TYPE: Clay, Sand
PERFORMANCE RATING : Unknown - QUANTITY: Unknown
EXCAVATED VOLUME FOR HIGHWAY (cu. m.): Unknown EXCAVATED VOLUME FOR PIPELINE (cu. m.): Unknown

========== PART B: SOURCE INVESTIGATION AND DESCRIPTIVE INFORMATION ==========

INVESTIGATION LEVEL : Reconnaissance LAST INVEST. DATE : 1977
GEOPHYSICAL DATA : Unknown TEST HOLE DENSITY (#/ha) : 0
BOREHOLES - NUMBER : 0 TESTPITS - NUMBER : 0 EXPOSURES - NUMBER : 0
- DEPTH (m): n/a - DEPTH (m): n/a - DEPTH (m) : n/a
DATA QUALITY : n/a SOURCE TOPOGRAPHY : Unknown
SLOPE : Flat AREA DRAINAGE : Unknown
SOURCE VEGETATION : Heavy Spruce
PERMAFROST FEATURES : Unknown DESC DATE:
ACTIVE LAYER (m) : Unknown GENERIC ORIGIN : Unknown
LANDFORMS : Unknown UNDERBURDEN : Unknown
GRANULAR - TYPE : Unknown OVERBURDEN - TYPE : Unknown
- THICKNESS (m) : Unknown - THICKNESS (m): Unknown
DEVELOP. CONSTRAINT : Unknown DEVELOP. POTENTIAL : Unknown

========== PART C: TEST RESULTS AND MATERIAL QUANTITY ==========

=======NATURAL MATERIAL=======

USC NUMBER : 0 MOISTURE CONTENT NO : 0
- CLASS : n/a - RESULTS: n/a
SIZE ANALYSIS NO : n/a GRAVEL (%): n/a SAND (%): n/a FINES (%): n/a D-50 (um): n/a
- OVERSIZE (%) : n/a PETROGRAHIC ANALYSIS-NO. OF TESTS: 0 RESULTS: n/a
OTHER TESTS (see DATA DICTIONARY): n/a
MATERIAL QUANTITY (All in cubic metres)

TOTAL RECOVERABLE : Unknown
ANNUAL RECOVERABLE : Unknown
TOTAL VOLUME : Unknown

CLASS 1 : Unknown
CLASS 2 : Unknown
CLASS 3 : Unknown
CLASS 4 : Unknown
CLASS 5 : Unknown

=======PROCESSED MATERIAL=======

USC NUMBER : 0 MOISTURE CONTENT NO : n/a
- CLASS : n/a - RESULTS: n/a
SIZE ANALYSIS NO : n/a GRAVEL (%): n/a SAND (%): n/a FINES (%): n/a D-50 (um): n/a
- OVERSIZE (%) : n/a PETROGRAHIC ANALYSIS-NO. OF TESTS: 0 RESULTS: n/a
OTHER TESTS (see DATA DICTIONARY): n/a
MATERIAL QUANTITY (All in cubic metres)

TOTAL RECOVERABLE : Unknown
ANNUAL RECOVERABLE : Unknown
TOTAL VOLUME : Unknown

CLASS 1 : Unknown
CLASS 2 : Unknown
CLASS 3 : Unknown
CLASS 4 : Unknown
CLASS 5 : Unknown

GRANULAR RESOURCE INVENTORY
ROSS RIVER RESOURCE MANAGEMENT AREA, YUKON
SOURCE CATALOGUE DATA SHEET

========== PART A: LOCATION AND STATUS ==========

SOURCE NUMBER : 04-03528R STUDY NO. : INAC77ROSS01
SOURCE REFERENCE : n/a STUDY LIST : n/a
STUDY REFERENCE: n/a
NTS MAP REFERENCE : 105 F/16 DIGITIZ NO. : MAP SCALE : 1:50000
UTM ZONE-EASTING : 8-633400 LOCATION : 0.2 km South of Ketza Creek
UTM NORTHING : 6867100 KILOMETRE POST : 352.8
CENTRE LATITUDE : 0 CENTRE LONGITUDE: 0
LOCAL NAMES(S) : n/a
OFFSET DIRECTION : Right OFFSET DISTANCE(M): 16 m
CORRIDOR NO./NAME : #4 Robert Campbell Highway
SOURCE ACCESS : Fair
ACCESS DISTANCE (m) : Unknown CONDITION : Unknown
AREA (ha) : Unknown SITE SCALE: 1:0 DIGITIZ NO:
LAND TENURE : Unknown STATUS : Active
STUDY PRIORITY : High
PAST USE - SOURCE : Borrow STOCKPILE - TYPE: Clay
PERFORMANCE RATING : Unknown - QUANTITY: Unknown
EXCAVATED VOLUME FOR HIGHWAY (cu. m.): Unknown EXCAVATED VOLUME FOR PIPELINE (cu. m.): Unknown

========== PART B: SOURCE INVESTIGATION AND DESCRIPTIVE INFORMATION ==========

INVESTIGATION LEVEL : Reconnaissance LAST INVEST. DATE : 1977
GEOPHYSICAL DATA : Unknown TEST HOLE DENSITY (#/ha) : 0
BOREHOLES - NUMBER : 0 TESTPITS - NUMBER : 0 EXPOSURES - NUMBER : 0
- DEPTH (m): n/a - DEPTH (m): n/a - DEPTH (m) : n/a
DATA QUALITY : n/a SOURCE TOPOGRAPHY : Unknown
SLOPE : Steep Sidehill AREA DRAINAGE : Unknown
SOURCE VEGETATION : Heavy Small Poplar
PERMAFROST FEATURES : Unknown DESC DATE:
ACTIVE LAYER (m) : Unknown GENERIC ORIGIN : Unknown
LANDFORMS : Unknown UNDERBURDEN : Unknown
GRANULAR - TYPE : Unknown OVERBURDEN - TYPE : Unknown
- THICKNESS (m) : Unknown - THICKNESS (m): Unknown
DEVELOP. CONSTRAINT : Unknown DEVELOP. POTENTIAL : Unknown

========== PART C: TEST RESULTS AND MATERIAL QUANTITY ==========

=======NATURAL MATERIAL=======

USC NUMBER : 0 MOISTURE CONTENT NO : 0
- CLASS : n/a - RESULTS: n/a
SIZE ANALYSIS NO : n/a GRAVEL (%): n/a SAND (%): n/a FINES (%): n/a D-50 (um): n/a
- OVERSIZE (%) : n/a PETROGRAHIC ANALYSIS-NO. OF TESTS: 0 RESULTS: n/a
OTHER TESTS (see DATA DICTIONARY): n/a
MATERIAL QUANTITY (All in cubic metres)

TOTAL RECOVERABLE : Unknown
ANNUAL RECOVERABLE : Unknown
TOTAL VOLUME : Unknown

CLASS 1 : Unknown
CLASS 2 : Unknown
CLASS 3 : Unknown
CLASS 4 : Unknown
CLASS 5 : Unknown

=======PROCESSED MATERIAL=======

USC NUMBER : 0 MOISTURE CONTENT NO : n/a
- CLASS : n/a - RESULTS: n/a
SIZE ANALYSIS NO : n/a GRAVEL (%): n/a SAND (%): n/a FINES (%): n/a D-50 (um): n/a
- OVERSIZE (%) : n/a PETROGRAHIC ANALYSIS-NO. OF TESTS: 0 RESULTS: n/a
OTHER TESTS (see DATA DICTIONARY): n/a
MATERIAL QUANTITY (All in cubic metres)

TOTAL RECOVERABLE : Unknown
ANNUAL RECOVERABLE : Unknown
TOTAL VOLUME : Unknown

CLASS 1 : Unknown
CLASS 2 : Unknown
CLASS 3 : Unknown
CLASS 4 : Unknown
CLASS 5 : Unknown

GRANULAR RESOURCE INVENTORY
ROSS RIVER RESOURCE MANAGEMENT AREA, YUKON
SOURCE CATALOGUE DATA SHEET

========== PART A: LOCATION AND STATUS ==========

SOURCE NUMBER : 04-03560R STUDY NO. : INAC77ROSS01
SOURCE REFERENCE : n/a STUDY LIST : n/a
STUDY REFERENCE: n/a
NTS MAP REFERENCE : 105 F/16 DIGITIZ NO. : MAP SCALE : 1:50000
UTM ZONE-EASTING : 8-631600 LOCATION : 3.0 km North of Ketza Creek
UTM NORTHING : 6868800 KILOMETRE POST : 356.0
CENTRE LATITUDE : 0 CENTRE LONGITUDE: 0
LOCAL NAMES(S) : n/a
OFFSET DIRECTION : Right OFFSET DISTANCE(M): Adjacent
CORRIDOR NO./NAME : #4 Robert Campbell Highway
SOURCE ACCESS : None
ACCESS DISTANCE (m) : Unknown CONDITION : Unknown
AREA (ha) : Unknown SITE SCALE: 1:0 DIGITIZ NO:
LAND TENURE : Unknown STATUS : Inactive
STUDY PRIORITY : High
PAST USE - SOURCE : Borrow STOCKPILE - TYPE: Silty Sandy Gravel
PERFORMANCE RATING : Unknown - QUANTITY: Unknown
EXCAVATED VOLUME FOR HIGHWAY (cu. m.): Unknown EXCAVATED VOLUME FOR PIPELINE (cu. m.): Unknown

========== PART B: SOURCE INVESTIGATION AND DESCRIPTIVE INFORMATION ==========

INVESTIGATION LEVEL : Reconnaissance LAST INVEST. DATE : 1977
GEOPHYSICAL DATA : Unknown TEST HOLE DENSITY (#/ha) : 0
BOREHOLES - NUMBER : 0 TESTPITS - NUMBER : 0 EXPOSURES - NUMBER : 0
- DEPTH (m): n/a - DEPTH (m): n/a - DEPTH (m) : n/a
DATA QUALITY : n/a SOURCE TOPOGRAPHY : Unknown
SLOPE : Gentle Slope AREA DRAINAGE : Unknown
SOURCE VEGETATION : Heavy Spruce
PERMAFROST FEATURES : Unknown DESC DATE:
ACTIVE LAYER (m) : Unknown GENERIC ORIGIN : Unknown
LANDFORMS : Unknown UNDERBURDEN : Unknown
GRANULAR - TYPE : Unknown OVERBURDEN - TYPE : Unknown
- THICKNESS (m) : Unknown - THICKNESS (m): Unknown
DEVELOP. CONSTRAINT : Unknown DEVELOP. POTENTIAL : Unknown

========== PART C: TEST RESULTS AND MATERIAL QUANTITY ==========

=======NATURAL MATERIAL=======

USC NUMBER : 0 MOISTURE CONTENT NO : 0
- CLASS : n/a - RESULTS: n/a
SIZE ANALYSIS NO : n/a GRAVEL (%): n/a SAND (%): n/a FINES (%): n/a D-50 (um): n/a
- OVERSIZE (%) : n/a PETROGRAHIC ANALYSIS-NO. OF TESTS: 0 RESULTS: n/a
OTHER TESTS (see DATA DICTIONARY): n/a
MATERIAL QUANTITY (All in cubic metres)

TOTAL RECOVERABLE : Unknown
ANNUAL RECOVERABLE : Unknown
TOTAL VOLUME : Unknown

CLASS 1 : Unknown
CLASS 2 : Unknown
CLASS 3 : Unknown
CLASS 4 : Unknown
CLASS 5 : Unknown

=======PROCESSED MATERIAL=======

USC NUMBER : 0 MOISTURE CONTENT NO : n/a
- CLASS : n/a - RESULTS: n/a
SIZE ANALYSIS NO : n/a GRAVEL (%): n/a SAND (%): n/a FINES (%): n/a D-50 (um): n/a
- OVERSIZE (%) : n/a PETROGRAHIC ANALYSIS-NO. OF TESTS: 0 RESULTS: n/a
OTHER TESTS (see DATA DICTIONARY): n/a
MATERIAL QUANTITY (All in cubic metres)

TOTAL RECOVERABLE : Unknown
ANNUAL RECOVERABLE : Unknown
TOTAL VOLUME : Unknown

CLASS 1 : Unknown
CLASS 2 : Unknown
CLASS 3 : Unknown
CLASS 4 : Unknown
CLASS 5 : Unknown

GRANULAR RESOURCE INVENTORY
ROSS RIVER RESOURCE MANAGEMENT AREA, YUKON
SOURCE CATALOGUE DATA SHEET

========== PART A: LOCATION AND STATUS ==========

SOURCE NUMBER : 04-03565R
STUDY NO. : INAC77ROSS01
SOURCE REFERENCE : n/a
STUDY LIST : n/a
STUDY REFERENCE: n/a
NTS MAP REFERENCE : 105 F/16
DIGITIZ NO. :
MAP SCALE : 1:50000
UTM ZONE-EASTING : 8-631400
LOCATION : 3.5 km North of Ketza Creek
UTM NORTHING : 6869550
KILOMETRE POST : 356.5
CENTRE LATITUDE : 0
CENTRE LONGITUDE: 0
LOCAL NAMES(S) : n/a
OFFSET DIRECTION : Right
OFFSET DISTANCE(M): Adjacent
CORRIDOR NO./NAME : #4 Robert Campbell Highway
SOURCE ACCESS : None
ACCESS DISTANCE (m) : Unknown
CONDITION : Unknown
AREA (ha) : Unknown
SITE SCALE: 1:0
DIGITIZ NO:
LAND TENURE : Unknown
STATUS : Inactive
STUDY PRIORITY : High
PAST USE - SOURCE : Borrow
STOCKPILE - TYPE: Weathered Bedrock - Schist
PERFORMANCE RATING : Unknown
- QUANTITY: Unknown
EXCAVATED VOLUME FOR HIGHWAY (cu. m.): Unknown
EXCAVATED VOLUME FOR PIPELINE (cu. m.): Unknown

========== PART B: SOURCE INVESTIGATION AND DESCRIPTIVE INFORMATION ==========

INVESTIGATION LEVEL : Reconnaissance
LAST INVEST. DATE : 1977
GEOPHYSICAL DATA : Unknown
TEST HOLE DENSITY (#/ha) : 0
BOREHOLES - NUMBER : 0
TESTPITS - NUMBER : 0
EXPOSURES - NUMBER : 0
- DEPTH (m): n/a
- DEPTH (m): n/a
- DEPTH (m) : n/a
DATA QUALITY : n/a
SOURCE TOPOGRAPHY : Unknown
SLOPE : Steep Sidehill
AREA DRAINAGE : Unknown
SOURCE VEGETATION : Moderate Poplar
PERMAFROST FEATURES : Unknown
DESC DATE:
ACTIVE LAYER (m) : Unknown
GENERIC ORIGIN : Unknown
LANDFORMS : Unknown
UNDERBURDEN : Unknown
GRANULAR - TYPE : Unknown
OVERBURDEN - TYPE : Unknown
- THICKNESS (m) : Unknown
- THICKNESS (m): Unknown
DEVELOP. CONSTRAINT : Unknown
DEVELOP. POTENTIAL : Unknown

========== PART C: TEST RESULTS AND MATERIAL QUANTITY ==========

=======NATURAL MATERIAL=======

USC NUMBER : 0
MOISTURE CONTENT NO : 0
- CLASS : n/a
- RESULTS: n/a
SIZE ANALYSIS NO : n/a
GRAVEL (%): n/a
SAND (%): n/a
FINES (%): n/a
D-50 (um): n/a
- OVERSIZE (%) : n/a
PETROGRAHIC ANALYSIS-NO. OF TESTS: 0
RESULTS: n/a
OTHER TESTS (see DATA DICTIONARY): n/a
MATERIAL QUANTITY (All in cubic metres)
CLASS 1 : Unknown
CLASS 2 : Unknown
TOTAL RECOVERABLE : Unknown
CLASS 3 : Unknown
ANNUAL RECOVERABLE : Unknown
CLASS 4 : Unknown
TOTAL VOLUME : Unknown
CLASS 5 : Unknown

=======PROCESSED MATERIAL=======

USC NUMBER : 0
MOISTURE CONTENT NO : n/a
- CLASS : n/a
- RESULTS: n/a
SIZE ANALYSIS NO : n/a
GRAVEL (%): n/a
SAND (%): n/a
FINES (%): n/a
D-50 (um): n/a
- OVERSIZE (%) : n/a
PETROGRAHIC ANALYSIS-NO. OF TESTS: 0
RESULTS: n/a
OTHER TESTS (see DATA DICTIONARY): n/a
MATERIAL QUANTITY (All in cubic metres)
CLASS 1 : Unknown
CLASS 2 : Unknown
TOTAL RECOVERABLE : Unknown
CLASS 3 : Unknown
ANNUAL RECOVERABLE : Unknown
CLASS 4 : Unknown
TOTAL VOLUME : Unknown
CLASS 5 : Unknown

GRANULAR RESOURCE INVENTORY
ROSS RIVER RESOURCE MANAGEMENT AREA, YUKON
SOURCE CATALOGUE DATA SHEET

========== PART A: LOCATION AND STATUS ==========

SOURCE NUMBER : 04-03566R STUDY NO. : INAC77ROSS01
SOURCE REFERENCE : n/a STUDY LIST : n/a
STUDY REFERENCE: n/a
NTS MAP REFERENCE : 105 F/16 DIGITIZ NO. : MAP SCALE : 1:50000
UTM ZONE-EASTING : 8-631300 LOCATION : 3.6 km North of Ketza Creek
UTM NORTHING : 6869600 KILOMETRE POST : 356.6
CENTRE LATITUDE : 0 CENTRE LONGITUDE: 0
LOCAL NAMES(S) : n/a
OFFSET DIRECTION : Right OFFSET DISTANCE(M): Adjacent
CORRIDOR NO./NAME : #4 Robert Campbell Highway
SOURCE ACCESS : Good
ACCESS DISTANCE (m) : Unknown CONDITION : Unknown
AREA (ha) : Unknown SITE SCALE: 1:0 DIGITIZ NO:
LAND TENURE : Unknown STATUS : Active
STUDY PRIORITY : High
PAST USE - SOURCE : Borrow STOCKPILE - TYPE: Clay, Weathered Schist
PERFORMANCE RATING : Unknown - QUANTITY: Unknown
EXCAVATED VOLUME FOR HIGHWAY (cu. m.): Unknown EXCAVATED VOLUME FOR PIPELINE (cu. m.): Unknown

========== PART B: SOURCE INVESTIGATION AND DESCRIPTIVE INFORMATION ==========

INVESTIGATION LEVEL : Reconnaissance LAST INVEST. DATE : 1977
GEOPHYSICAL DATA : Unknown TEST HOLE DENSITY (#/ha) : 0
BOREHOLES - NUMBER : 0 TESTPITS - NUMBER : 0 EXPOSURES - NUMBER : 0
- DEPTH (m): n/a - DEPTH (m): n/a - DEPTH (m) : n/a
DATA QUALITY : n/a SOURCE TOPOGRAPHY : Unknown
SLOPE : Toe of Moderate Slope AREA DRAINAGE : Unknown
SOURCE VEGETATION : Heavy Spruce
PERMAFROST FEATURES : Unknown DESC DATE:
ACTIVE LAYER (m) : Unknown GENERIC ORIGIN : Unknown
LANDFORMS : Unknown UNDERBURDEN : Unknown
GRANULAR - TYPE : Unknown OVERBURDEN - TYPE : Unknown
- THICKNESS (m) : Unknown - THICKNESS (m): Unknown
DEVELOP. CONSTRAINT : Unknown DEVELOP. POTENTIAL : Unknown

========== PART C: TEST RESULTS AND MATERIAL QUANTITY ==========

=======NATURAL MATERIAL=======

USC NUMBER : 0 MOISTURE CONTENT NO : 0
- CLASS : n/a - RESULTS: n/a
SIZE ANALYSIS NO : n/a GRAVEL (%): n/a SAND (%): n/a FINES (%): n/a D-50 (um): n/a
- OVERSIZE (%) : n/a PETROGRAHIC ANALYSIS-NO. OF TESTS: 0 RESULTS: n/a
OTHER TESTS (see DATA DICTIONARY): n/a
MATERIAL QUANTITY (All in cubic metres)

TOTAL RECOVERABLE : Unknown
ANNUAL RECOVERABLE : Unknown
TOTAL VOLUME : Unknown

CLASS 1 : Unknown
CLASS 2 : Unknown
CLASS 3 : Unknown
CLASS 4 : Unknown
CLASS 5 : Unknown

=======PROCESSED MATERIAL=======

USC NUMBER : 0 MOISTURE CONTENT NO : n/a
- CLASS : n/a - RESULTS: n/a
SIZE ANALYSIS NO : n/a GRAVEL (%): n/a SAND (%): n/a FINES (%): n/a D-50 (um): n/a
- OVERSIZE (%) : n/a PETROGRAHIC ANALYSIS-NO. OF TESTS: 0 RESULTS: n/a
OTHER TESTS (see DATA DICTIONARY): n/a
MATERIAL QUANTITY (All in cubic metres)

TOTAL RECOVERABLE : Unknown
ANNUAL RECOVERABLE : Unknown
TOTAL VOLUME : Unknown

CLASS 1 : Unknown
CLASS 2 : Unknown
CLASS 3 : Unknown
CLASS 4 : Unknown
CLASS 5 : Unknown

GRANULAR RESOURCE INVENTORY
ROSS RIVER RESOURCE MANAGEMENT AREA, YUKON
SOURCE CATALOGUE DATA SHEET

PART A: LOCATION AND STATUS

SOURCE NUMBER : 04-03573L
STUDY NO. : INAC77ROSS01
SOURCE REFERENCE : n/a
STUDY LIST : n/a
STUDY REFERENCE: n/a
NTS MAP REFERENCE : 105 F/15
DIGITIZ NO. :
MAP SCALE : 1:50000
UTM ZONE-EASTING : 8-630450
LOCATION : 4.3 km North of Ketza Creek
UTM NORTHING : 6869700
KILOMETRE POST : 357.3
CENTRE LATITUDE : 0
CENTRE LONGITUDE: 0
LOCAL NAMES(S) : n/a
OFFSET DIRECTION : Left
OFFSET DISTANCE(M): Adjacent
CORRIDOR NO./NAME : #4 Robert Campbell Highway
SOURCE ACCESS : None
ACCESS DISTANCE (m) : Unknown
CONDITION : Unknown
AREA (ha) : Unknown
SITE SCALE: 1:0
DIGITIZ NO:
LAND TENURE : Unknown
STATUS : Inactive
STUDY PRIORITY : High
PAST USE - SOURCE : Borrow
STOCKPILE - TYPE: Gravel
PERFORMANCE RATING : Unknown
- QUANTITY: Unknown
EXCAVATED VOLUME FOR HIGHWAY (cu. m.): Unknown
EXCAVATED VOLUME FOR PIPELINE (cu. m.): Unknown

PART B: SOURCE INVESTIGATION AND DESCRIPTIVE INFORMATION

INVESTIGATION LEVEL : Reconnaissance
LAST INVEST. DATE : 1977
GEOPHYSICAL DATA : Unknown
TEST HOLE DENSITY (#/ha) : 0
BOREHOLES - NUMBER : 0
TESTPITS - NUMBER : 0
EXPOSURES - NUMBER : 0
- DEPTH (m): n/a
- DEPTH (m): n/a
- DEPTH (m) : n/a
DATA QUALITY : n/a
SOURCE TOPOGRAPHY : Unknown
SLOPE : Flat
AREA DRAINAGE : Unknown
SOURCE VEGETATION : Heavy Poplar, Spruce
PERMAFROST FEATURES : Unknown
DESC DATE:
ACTIVE LAYER (m) : Unknown
GENERIC ORIGIN : Unknown
LANDFORMS : Unknown
UNDERBURDEN : Unknown
GRANULAR - TYPE : Unknown
OVERBURDEN - TYPE : Unknown
- THICKNESS (m) : Unknown
- THICKNESS (m): Unknown
DEVELOP. CONSTRAINT : Unknown
DEVELOP. POTENTIAL : Unknown

PART C: TEST RESULTS AND MATERIAL QUANTITY

NATURAL MATERIAL

USC NUMBER : 0
MOISTURE CONTENT NO : 0
- CLASS : n/a
- RESULTS: n/a
SIZE ANALYSIS NO : n/a
GRAVEL (%): n/a
SAND (%): n/a
FINES (%): n/a
D-50 (um): n/a
- OVERSIZE (%) : n/a
PETROGRAHIC ANALYSIS-NO. OF TESTS: 0
RESULTS: n/a
OTHER TESTS (see DATA DICTIONARY): n/a
MATERIAL QUANTITY (All in cubic metres)
CLASS 1 : Unknown
CLASS 2 : Unknown
TOTAL RECOVERABLE : Unknown
CLASS 3 : Unknown
ANNUAL RECOVERABLE : Unknown
CLASS 4 : Unknown
TOTAL VOLUME : Unknown
CLASS 5 : Unknown

PROCESSED MATERIAL

USC NUMBER : 0
MOISTURE CONTENT NO : n/a
- CLASS : n/a
- RESULTS: n/a
SIZE ANALYSIS NO : n/a
GRAVEL (%): n/a
SAND (%): n/a
FINES (%): n/a
D-50 (um): n/a
- OVERSIZE (%) : n/a
PETROGRAHIC ANALYSIS-NO. OF TESTS: 0
RESULTS: n/a
OTHER TESTS (see DATA DICTIONARY): n/a
MATERIAL QUANTITY (All in cubic metres)
CLASS 1 : Unknown
CLASS 2 : Unknown
TOTAL RECOVERABLE : Unknown
CLASS 3 : Unknown
ANNUAL RECOVERABLE : Unknown
CLASS 4 : Unknown
TOTAL VOLUME : Unknown
CLASS 5 : Unknown

GRANULAR RESOURCE INVENTORY
ROSS RIVER RESOURCE MANAGEMENT AREA, YUKON
SOURCE CATALOGUE DATA SHEET

PART A: LOCATION AND STATUS

SOURCE NUMBER : 04-03579L
STUDY NO. : INAC77ROSS01
SOURCE REFERENCE : n/a
STUDY LIST : n/a
STUDY REFERENCE: n/a
NTS MAP REFERENCE : 105 F/15
DIGITIZ NO. :
MAP SCALE : 1:50000
UTM ZONE-EASTING : 8-329900
LOCATION : 4.9 km North of Ketza Creek
UTM NORTHING : 6869850
KILOMETRE POST : 357.9
CENTRE LATITUDE : 0
CENTRE LONGITUDE: 0
LOCAL NAMES(S) : n/a
OFFSET DIRECTION : Left
OFFSET DISTANCE(M): Adjacent
CORRIDOR NO./NAME : #4 Robert Campbell Highway
SOURCE ACCESS : Good
ACCESS DISTANCE (m) : Unknown
CONDITION : Unknown
AREA (ha) : Unknown
SITE SCALE: 1:0
DIGITIZ NO:
LAND TENURE : Unknown
STATUS : Inactive
STUDY PRIORITY : High
PAST USE - SOURCE : Borrow
STOCKPILE - TYPE: Gravel
PERFORMANCE RATING : Unknown
- QUANTITY: Unknown
EXCAVATED VOLUME FOR HIGHWAY (cu. m.): Unknown
EXCAVATED VOLUME FOR PIPELINE (cu. m.): Unknown

PART B: SOURCE INVESTIGATION AND DESCRIPTIVE INFORMATION

INVESTIGATION LEVEL : Reconnaissance
LAST INVEST. DATE : 1977
GEOPHYSICAL DATA : Unknown
TEST HOLE DENSITY (#/ha) : 0
BOREHOLES - NUMBER : 0
TESTPITS - NUMBER : 0
EXPOSURES - NUMBER : 0
- DEPTH (m): n/a
- DEPTH (m): n/a
- DEPTH (m) : n/a
DATA QUALITY : n/a
SOURCE TOPOGRAPHY : Unknown
SLOPE : Flat
AREA DRAINAGE : Unknown
SOURCE VEGETATION : Heavy Alder
PERMAFROST FEATURES : Unknown
DESC DATE:
ACTIVE LAYER (m) : Unknown
GENERIC ORIGIN : Unknown
LANDFORMS : Unknown
UNDERBURDEN : Unknown
GRANULAR - TYPE : Unknown
OVERBURDEN - TYPE : Unknown
- THICKNESS (m) : Unknown
- THICKNESS (m): Unknown
DEVELOP. CONSTRAINT : Unknown
DEVELOP. POTENTIAL : Unknown

PART C: TEST RESULTS AND MATERIAL QUANTITY

NATURAL MATERIAL

USC NUMBER : 0
MOISTURE CONTENT NO : 0
- CLASS : n/a
- RESULTS: n/a
SIZE ANALYSIS NO : n/a
GRAVEL (%): n/a
SAND (%): n/a
FINES (%): n/a
D-50 (um): n/a
- OVERSIZE (%) : n/a
PETROGRAHIC ANALYSIS-NO. OF TESTS: 0
RESULTS: n/a
OTHER TESTS (see DATA DICTIONARY): n/a
MATERIAL QUANTITY (All in cubic metres)

TOTAL RECOVERABLE : Unknown
ANNUAL RECOVERABLE : Unknown
TOTAL VOLUME : Unknown

CLASS 1 : Unknown
CLASS 2 : Unknown
CLASS 3 : Unknown
CLASS 4 : Unknown
CLASS 5 : Unknown

PROCESSED MATERIAL

USC NUMBER : 0
MOISTURE CONTENT NO : n/a
- CLASS : n/a
- RESULTS: n/a
SIZE ANALYSIS NO : n/a
GRAVEL (%): n/a
SAND (%): n/a
FINES (%): n/a
D-50 (um): n/a
- OVERSIZE (%) : n/a
PETROGRAHIC ANALYSIS-NO. OF TESTS: 0
RESULTS: n/a
OTHER TESTS (see DATA DICTIONARY): n/a
MATERIAL QUANTITY (All in cubic metres)

TOTAL RECOVERABLE : Unknown
ANNUAL RECOVERABLE : Unknown
TOTAL VOLUME : Unknown

CLASS 1 : Unknown
CLASS 2 : Unknown
CLASS 3 : Unknown
CLASS 4 : Unknown
CLASS 5 : Unknown

GRANULAR RESOURCE INVENTORY
ROSS RIVER RESOURCE MANAGEMENT AREA, YUKON
SOURCE CATALOGUE DATA SHEET

========== PART A: LOCATION AND STATUS ==========

SOURCE NUMBER : 04-03582L STUDY NO. : INAC77ROSS01
SOURCE REFERENCE : n/a STUDY LIST : n/a
STUDY REFERENCE: n/a
NTS MAP REFERENCE : 105 F/15 DIGITIZ NO. : MAP SCALE : 1:50000
UTM ZONE-EASTING : 8-329700 LOCATION : 6.4 km South of South Canol Road #06 Junction
UTM NORTHING : 6870150 KILOMETRE POST : 358.2
CENTRE LATITUDE : 0 CENTRE LONGITUDE: 0
LOCAL NAMES(S) : n/a
OFFSET DIRECTION : Left OFFSET DISTANCE(M): 81 m
CORRIDOR NO./NAME : #4 Robert Campbell Highway
SOURCE ACCESS : None
ACCESS DISTANCE (m) : Unknown CONDITION : Unknown
AREA (ha) : Unknown SITE SCALE: 1:0 DIGITIZ NO:
LAND TENURE : Unknown STATUS : Inactive
STUDY PRIORITY : High
PAST USE - SOURCE : Borrow STOCKPILE - TYPE: Gravle
PERFORMANCE RATING : Unknown - QUANTITY: Unknown
EXCAVATED VOLUME FOR HIGHWAY (cu. m.): Unknown EXCAVATED VOLUME FOR PIPELINE (cu. m.): Unknown

========== PART B: SOURCE INVESTIGATION AND DESCRIPTIVE INFORMATION ==========

INVESTIGATION LEVEL : Reconnaissance LAST INVEST. DATE : 1977
GEOPHYSICAL DATA : Unknown TEST HOLE DENSITY (#/ha) : 0
BOREHOLES - NUMBER : 0 TESTPITS - NUMBER : 0 EXPOSURES - NUMBER : 0
- DEPTH (m): n/a - DEPTH (m): n/a - DEPTH (m) : n/a
DATA QUALITY : n/a SOURCE TOPOGRAPHY : Unknown
SLOPE : Flat AREA DRAINAGE : Unknown
SOURCE VEGETATION : Light Poplar
PERMAFROST FEATURES : Unknown DESC DATE:
ACTIVE LAYER (m) : Unknown GENERIC ORIGIN : Unknown
LANDFORMS : Unknown UNDERBURDEN : Unknown
GRANULAR - TYPE : Unknown OVERBURDEN - TYPE : Unknown
- THICKNESS (m) : Unknown - THICKNESS (m): Unknown
DEVELOP. CONSTRAINT : Unknown DEVELOP. POTENTIAL : Unknown

========== PART C: TEST RESULTS AND MATERIAL QUANTITY ==========

=======NATURAL MATERIAL=======

USC NUMBER : 0 MOISTURE CONTENT NO : 0
- CLASS : n/a - RESULTS: n/a
SIZE ANALYSIS NO : n/a GRAVEL (%): n/a SAND (%): n/a FINES (%): n/a D-50 (um): n/a
- OVERSIZE (%) : n/a PETROGRAHIC ANALYSIS-NO. OF TESTS: 0 RESULTS: n/a
OTHER TESTS (see DATA DICTIONARY): n/a
MATERIAL QUANTITY (All in cubic metres) CLASS 1 : Unknown
CLASS 2 : Unknown
TOTAL RECOVERABLE : Unknown CLASS 3 : Unknown
ANNUAL RECOVERABLE : Unknown CLASS 4 : Unknown
TOTAL VOLUME : Unknown CLASS 5 : Unknown

=======PROCESSED MATERIAL=======

USC NUMBER : 0 MOISTURE CONTENT NO : n/a
- CLASS : n/a - RESULTS: n/a
SIZE ANALYSIS NO : n/a GRAVEL (%): n/a SAND (%): n/a FINES (%): n/a D-50 (um): n/a
- OVERSIZE (%) : n/a PETROGRAHIC ANALYSIS-NO. OF TESTS: 0 RESULTS: n/a
OTHER TESTS (see DATA DICTIONARY): n/a
MATERIAL QUANTITY (All in cubic metres) CLASS 1 : Unknown
CLASS 2 : Unknown
TOTAL RECOVERABLE : Unknown CLASS 3 : Unknown
ANNUAL RECOVERABLE : Unknown CLASS 4 : Unknown
TOTAL VOLUME : Unknown CLASS 5 : Unknown

eba

GRANULAR RESOURCE INVENTORY
ROSS RIVER RESOURCE MANAGEMENT AREA, YUKON
SOURCE CATALOGUE DATA SHEET

========== PART A: LOCATION AND STATUS ==========

SOURCE NUMBER : 04-03587L STUDY NO. : INAC77ROSS01
SOURCE REFERENCE : n/a STUDY LIST : n/a
STUDY REFERENCE: n/a
NTS MAP REFERENCE : 105 F/15 DIGITIZ NO. : MAP SCALE : 1:50000
UTM ZONE-EASTING : 8-329300 LOCATION : 5.9 km South of South Canol Road #06 Junction
UTM NORTHING : 6870700 KILOMETRE POST : 358.7
CENTRE LATITUDE : 0 CENTRE LONGITUDE: 0
LOCAL NAMES(S) : n/a
OFFSET DIRECTION : Left OFFSET DISTANCE(M): Adjacent
CORRIDOR NO./NAME : #4 Robert Campbell Highway
SOURCE ACCESS : Good
ACCESS DISTANCE (m) : Unknown CONDITION : Unknown
AREA (ha) : Unknown SITE SCALE: 1:0 DIGITIZ NO:
LAND TENURE : Unknown STATUS : Active
STUDY PRIORITY : High
PAST USE - SOURCE : Borrow STOCKPILE - TYPE: Sandy Gravel
PERFORMANCE RATING : Unknown - QUANTITY: 1,372 cu. m.
EXCAVATED VOLUME FOR HIGHWAY (cu. m.): Unknown EXCAVATED VOLUME FOR PIPELINE (cu. m.): Unknown

========== PART B: SOURCE INVESTIGATION AND DESCRIPTIVE INFORMATION ==========

INVESTIGATION LEVEL : Reconnaissance LAST INVEST. DATE : 1977
GEOPHYSICAL DATA : Unknown TEST HOLE DENSITY (#/ha) : 0
BOREHOLES - NUMBER : 0 TESTPITS - NUMBER : 0 EXPOSURES - NUMBER : 0
- DEPTH (m): n/a - DEPTH (m): n/a - DEPTH (m) : n/a
DATA QUALITY : n/a SOURCE TOPOGRAPHY : Unknown
SLOPE : Flat AREA DRAINAGE : Unknown
SOURCE VEGETATION : Heavy Spruce
PERMAFROST FEATURES : Unknown DESC DATE:
ACTIVE LAYER (m) : Unknown GENERIC ORIGIN : Unknown
LANDFORMS : Unknown UNDERBURDEN : Unknown
GRANULAR - TYPE : Unknown OVERBURDEN - TYPE : Unknown
- THICKNESS (m) : Unknown - THICKNESS (m): Unknown
DEVELOP. CONSTRAINT : Unknown DEVELOP. POTENTIAL : Unknown

========== PART C: TEST RESULTS AND MATERIAL QUANTITY ==========

=======NATURAL MATERIAL=======

USC NUMBER : 0 MOISTURE CONTENT NO : 0
- CLASS : n/a - RESULTS: n/a
SIZE ANALYSIS NO : n/a GRAVEL (%): n/a SAND (%): n/a FINES (%): n/a D-50 (um): n/a
- OVERSIZE (%) : n/a PETROGRAHIC ANALYSIS-NO. OF TESTS: 0 RESULTS: n/a
OTHER TESTS (see DATA DICTIONARY): n/a
MATERIAL QUANTITY (All in cubic metres) CLASS 1 : Unknown
CLASS 2 : Unknown
TOTAL RECOVERABLE : Unknown CLASS 3 : Unknown
ANNUAL RECOVERABLE : Unknown CLASS 4 : Unknown
TOTAL VOLUME : Unknown CLASS 5 : Unknown

=======PROCESSED MATERIAL=======

USC NUMBER : 0 MOISTURE CONTENT NO : n/a
- CLASS : n/a - RESULTS: n/a
SIZE ANALYSIS NO : n/a GRAVEL (%): n/a SAND (%): n/a FINES (%): n/a D-50 (um): n/a
- OVERSIZE (%) : n/a PETROGRAHIC ANALYSIS-NO. OF TESTS: 0 RESULTS: n/a
OTHER TESTS (see DATA DICTIONARY): n/a
MATERIAL QUANTITY (All in cubic metres) CLASS 1 : Unknown
CLASS 2 : Unknown
TOTAL RECOVERABLE : Unknown CLASS 3 : Unknown
ANNUAL RECOVERABLE : Unknown CLASS 4 : Unknown
TOTAL VOLUME : Unknown CLASS 5 : Unknown

GRANULAR RESOURCE INVENTORY
ROSS RIVER RESOURCE MANAGEMENT AREA, YUKON
SOURCE CATALOGUE DATA SHEET

PART A: LOCATION AND STATUS

SOURCE NUMBER : 04-03595R
STUDY NO. : INAC77ROSS01
SOURCE REFERENCE : n/a
STUDY LIST : n/a
STUDY REFERENCE: n/a
NTS MAP REFERENCE : 105 F/15
DIGITIZ NO. :
MAP SCALE : 1:50000
UTM ZONE-EASTING : 8-628900
LOCATION : 5.1 km South of South Canol Road #06 Junction
UTM NORTHING : 6871400
KILOMETRE POST : 359.5
CENTRE LATITUDE : 0
CENTRE LONGITUDE: 0
LOCAL NAMES(S) : n/a
OFFSET DIRECTION : Right
OFFSET DISTANCE(M): Adjacent
CORRIDOR NO./NAME : #4 Robert Campbell Highway
SOURCE ACCESS : None
ACCESS DISTANCE (m) : Unknown
CONDITION : Unknown
AREA (ha) : Unknown
SITE SCALE: 1:0
DIGITIZ NO:
LAND TENURE : Unknown
STATUS : Inactive
STUDY PRIORITY : High
PAST USE - SOURCE : Borrow
STOCKPILE - TYPE: Clay, Silty Sandy Gravel
PERFORMANCE RATING : Unknown
- QUANTITY: Unknown
EXCAVATED VOLUME FOR HIGHWAY (cu. m.): Unknown
EXCAVATED VOLUME FOR PIPELINE (cu. m.): Unknown

PART B: SOURCE INVESTIGATION AND DESCRIPTIVE INFORMATION

INVESTIGATION LEVEL : Reconnaissance
LAST INVEST. DATE : 1977
GEOPHYSICAL DATA : Unknown
TEST HOLE DENSITY (#/ha) : 0
BOREHOLES - NUMBER : 0
TESTPITS - NUMBER : 0
EXPOSURES - NUMBER : 0
- DEPTH (m): n/a
- DEPTH (m): n/a
- DEPTH (m) : n/a
DATA QUALITY : n/a
SOURCE TOPOGRAPHY : Unknown
SLOPE : Moderate Sidehill
AREA DRAINAGE : Unknown
SOURCE VEGETATION : Heavy Small Poplar
PERMAFROST FEATURES : Unknown
DESC DATE:
ACTIVE LAYER (m) : Unknown
GENERIC ORIGIN : Unknown
LANDFORMS : Unknown
UNDERBURDEN : Unknown
GRANULAR - TYPE : Unknown
OVERBURDEN - TYPE : Unknown
- THICKNESS (m) : Unknown
- THICKNESS (m): Unknown
DEVELOP. CONSTRAINT : Unknown
DEVELOP. POTENTIAL : Unknown

PART C: TEST RESULTS AND MATERIAL QUANTITY

NATURAL MATERIAL

USC NUMBER : 0
MOISTURE CONTENT NO : 0
- CLASS : n/a
- RESULTS: n/a
SIZE ANALYSIS NO : n/a
GRAVEL (%): n/a
SAND (%): n/a
FINES (%): n/a
D-50 (um): n/a
- OVERSIZE (%) : n/a
PETROGRAHIC ANALYSIS-NO. OF TESTS: 0
RESULTS: n/a
OTHER TESTS (see DATA DICTIONARY): n/a
MATERIAL QUANTITY (All in cubic metres)
CLASS 1 : Unknown
CLASS 2 : Unknown
TOTAL RECOVERABLE : Unknown
CLASS 3 : Unknown
ANNUAL RECOVERABLE : Unknown
CLASS 4 : Unknown
TOTAL VOLUME : Unknown
CLASS 5 : Unknown

PROCESSED MATERIAL

USC NUMBER : 0
MOISTURE CONTENT NO : n/a
- CLASS : n/a
- RESULTS: n/a
SIZE ANALYSIS NO : n/a
GRAVEL (%): n/a
SAND (%): n/a
FINES (%): n/a
D-50 (um): n/a
- OVERSIZE (%) : n/a
PETROGRAHIC ANALYSIS-NO. OF TESTS: 0
RESULTS: n/a
OTHER TESTS (see DATA DICTIONARY): n/a
MATERIAL QUANTITY (All in cubic metres)
CLASS 1 : Unknown
CLASS 2 : Unknown
TOTAL RECOVERABLE : Unknown
CLASS 3 : Unknown
ANNUAL RECOVERABLE : Unknown
CLASS 4 : Unknown
TOTAL VOLUME : Unknown
CLASS 5 : Unknown

GRANULAR RESOURCE INVENTORY
ROSS RIVER RESOURCE MANAGEMENT AREA, YUKON
SOURCE CATALOGUE DATA SHEET

PART A: LOCATION AND STATUS

SOURCE NUMBER : 04-03600L
STUDY NO. : INAC77ROSS01
SOURCE REFERENCE : n/a
STUDY LIST : n/a
STUDY REFERENCE: n/a
NTS MAP REFERENCE : 105 F/15
DIGITIZ NO. :
MAP SCALE : 1:50000
UTM ZONE-EASTING : 8-328500
LOCATION : 4.6 km South of South Canol Road #06 Junction
UTM NORTHING : 6871650
KILOMETRE POST : 360.0
CENTRE LATITUDE : 0
CENTRE LONGITUDE: 0
LOCAL NAMES(S) : n/a
OFFSET DIRECTION : Left
OFFSET DISTANCE(M): Adjacent
CORRIDOR NO./NAME : #4 Robert Campbell Highway
SOURCE ACCESS : None
ACCESS DISTANCE (m) : Unknown
CONDITION : Unknown
AREA (ha) : Unknown
SITE SCALE: 1:0
DIGITIZ NO:
LAND TENURE : Federal
STATUS : Inactive
STUDY PRIORITY : High
PAST USE - SOURCE : Borrow
STOCKPILE - TYPE: Clay, Silty Sandy Gravel
PERFORMANCE RATING : Unknown
- QUANTITY: Unknown
EXCAVATED VOLUME FOR HIGHWAY (cu. m.): Unknown
EXCAVATED VOLUME FOR PIPELINE (cu. m.): Unknown

PART B: SOURCE INVESTIGATION AND DESCRIPTIVE INFORMATION

INVESTIGATION LEVEL : Reconnaissance
LAST INVEST. DATE : 1977
GEOPHYSICAL DATA : Unknown
TEST HOLE DENSITY (#/ha) : 0
BOREHOLES - NUMBER : 0
TESTPITS - NUMBER : 0
EXPOSURES - NUMBER : 0
- DEPTH (m): n/a
- DEPTH (m): n/a
- DEPTH (m) : n/a
DATA QUALITY : n/a
SOURCE TOPOGRAPHY : Unknown
SLOPE : Steep Hillside
AREA DRAINAGE : Unknown
SOURCE VEGETATION : Heavy Spruce
PERMAFROST FEATURES : Unknown
DESC DATE:
ACTIVE LAYER (m) : Unknown
GENERIC ORIGIN : Unknown
LANDFORMS : Unknown
UNDERBURDEN : Unknown
GRANULAR - TYPE : Unknown
OVERBURDEN - TYPE : Unknown
- THICKNESS (m) : Unknown
- THICKNESS (m): Unknown
DEVELOP. CONSTRAINT : Unknown
DEVELOP. POTENTIAL : Unknown

PART C: TEST RESULTS AND MATERIAL QUANTITY

NATURAL MATERIAL

USC NUMBER : 0
MOISTURE CONTENT NO : 0
- CLASS : n/a
- RESULTS: n/a
SIZE ANALYSIS NO : n/a
GRAVEL (%): n/a
SAND (%): n/a
FINES (%): n/a
D-50 (um): n/a
- OVERSIZE (%) : n/a
PETROGRAHIC ANALYSIS-NO. OF TESTS: 0
RESULTS: n/a
OTHER TESTS (see DATA DICTIONARY): n/a
MATERIAL QUANTITY (All in cubic metres)
CLASS 1 : Unknown
CLASS 2 : Unknown
TOTAL RECOVERABLE : Unknown
CLASS 3 : Unknown
ANNUAL RECOVERABLE : Unknown
CLASS 4 : Unknown
TOTAL VOLUME : Unknown
CLASS 5 : Unknown

PROCESSED MATERIAL

USC NUMBER : 0
MOISTURE CONTENT NO : n/a
- CLASS : n/a
- RESULTS: n/a
SIZE ANALYSIS NO : n/a
GRAVEL (%): n/a
SAND (%): n/a
FINES (%): n/a
D-50 (um): n/a
- OVERSIZE (%) : n/a
PETROGRAHIC ANALYSIS-NO. OF TESTS: 0
RESULTS: n/a
OTHER TESTS (see DATA DICTIONARY): n/a
MATERIAL QUANTITY (All in cubic metres)
CLASS 1 : Unknown
CLASS 2 : Unknown
TOTAL RECOVERABLE : Unknown
CLASS 3 : Unknown
ANNUAL RECOVERABLE : Unknown
CLASS 4 : Unknown
TOTAL VOLUME : Unknown
CLASS 5 : Unknown

GRANULAR RESOURCE INVENTORY
ROSS RIVER RESOURCE MANAGEMENT AREA, YUKON
SOURCE CATALOGUE DATA SHEET

========== PART A: LOCATION AND STATUS ==========

SOURCE NUMBER : 04-03611R
STUDY NO. : INAC77ROSS01
SOURCE REFERENCE : n/a
STUDY LIST : n/a
STUDY REFERENCE: n/a
NTS MAP REFERENCE : 105 F/15
DIGITIZ NO. :
MAP SCALE : 1:50000
UTM ZONE-EASTING : 8-687260
LOCATION : 3.5 km South of South Canol Road #06 Junction
UTM NORTHING : 6872400
KILOMETRE POST : 361.1
CENTRE LATITUDE : 0
CENTRE LONGITUDE: 0
LOCAL NAMES(S) : n/a
OFFSET DIRECTION : Right
OFFSET DISTANCE(M): Adjacent
CORRIDOR NO./NAME : #4 Robert Campbell Highway
SOURCE ACCESS : None
ACCESS DISTANCE (m) : Unknown
CONDITION : Unknown
AREA (ha) : Unknown
SITE SCALE: 1:0
DIGITIZ NO:
LAND TENURE : Unknown
STATUS : Inactive
STUDY PRIORITY : High
PAST USE - SOURCE : Borrow
STOCKPILE - TYPE: Clay, Silty Sandy Gravel
PERFORMANCE RATING : Unknown
- QUANTITY: Unknown
EXCAVATED VOLUME FOR HIGHWAY (cu. m.): Unknown
EXCAVATED VOLUME FOR PIPELINE (cu. m.): Unknown

========== PART B: SOURCE INVESTIGATION AND DESCRIPTIVE INFORMATION ==========

INVESTIGATION LEVEL : Reconnaissance
LAST INVEST. DATE : 1977
GEOPHYSICAL DATA : Unknown
TEST HOLE DENSITY (#/ha) : 0
BOREHOLES - NUMBER : 0
TESTPITS - NUMBER : 0
EXPOSURES - NUMBER : 0
- DEPTH (m): n/a
- DEPTH (m): n/a
- DEPTH (m) : n/a
DATA QUALITY : n/a
SOURCE TOPOGRAPHY : Unknown
SLOPE : Gentle to Moderate Slope
AREA DRAINAGE : Unknown
SOURCE VEGETATION : Moderate Poplar
PERMAFROST FEATURES : Unknown
DESC DATE:
ACTIVE LAYER (m) : Unknown
GENERIC ORIGIN : Unknown
LANDFORMS : Unknown
UNDERBURDEN : Unknown
GRANULAR - TYPE : Unknown
OVERBURDEN - TYPE : Unknown
- THICKNESS (m) : Unknown
- THICKNESS (m): Unknown
DEVELOP. CONSTRAINT : Unknown
DEVELOP. POTENTIAL : Unknown

========== PART C: TEST RESULTS AND MATERIAL QUANTITY ==========

=======NATURAL MATERIAL=======

USC NUMBER : 0
MOISTURE CONTENT NO : 0
- CLASS : n/a
- RESULTS: n/a
SIZE ANALYSIS NO : n/a
GRAVEL (%): n/a
SAND (%): n/a
FINES (%): n/a
D-50 (um): n/a
- OVERSIZE (%) : n/a
PETROGRAHIC ANALYSIS-NO. OF TESTS: 0
RESULTS: n/a
OTHER TESTS (see DATA DICTIONARY): n/a
MATERIAL QUANTITY (All in cubic metres)
CLASS 1 : Unknown
CLASS 2 : Unknown
TOTAL RECOVERABLE : Unknown
CLASS 3 : Unknown
ANNUAL RECOVERABLE : Unknown
CLASS 4 : Unknown
TOTAL VOLUME : Unknown
CLASS 5 : Unknown

=======PROCESSED MATERIAL=======

USC NUMBER : 0
MOISTURE CONTENT NO : n/a
- CLASS : n/a
- RESULTS: n/a
SIZE ANALYSIS NO : n/a
GRAVEL (%): n/a
SAND (%): n/a
FINES (%): n/a
D-50 (um): n/a
- OVERSIZE (%) : n/a
PETROGRAHIC ANALYSIS-NO. OF TESTS: 0
RESULTS: n/a
OTHER TESTS (see DATA DICTIONARY): n/a
MATERIAL QUANTITY (All in cubic metres)
CLASS 1 : Unknown
CLASS 2 : Unknown
TOTAL RECOVERABLE : Unknown
CLASS 3 : Unknown
ANNUAL RECOVERABLE : Unknown
CLASS 4 : Unknown
TOTAL VOLUME : Unknown
CLASS 5 : Unknown

GRANULAR RESOURCE INVENTORY
ROSS RIVER RESOURCE MANAGEMENT AREA, YUKON
SOURCE CATALOGUE DATA SHEET

PART A: LOCATION AND STATUS

SOURCE NUMBER : RR-00005R
STUDY NO. : INAC77ROSS01
SOURCE REFERENCE : n/a
STUDY LIST : n/a
STUDY REFERENCE: n/a
NTS MAP REFERENCE : 105 F/15
DIGITIZ NO. :
MAP SCALE : 1:50000
UTM ZONE-EASTING : 8-626900
LOCATION : 0.5 km North of Robert Campbell Highway Junction
UTM NORTHING : 6873800
KILOMETRE POST : 0.5
CENTRE LATITUDE : 0
CENTRE LONGITUDE: 0
LOCAL NAMES(S) : n/a
OFFSET DIRECTION : Right
OFFSET DISTANCE(M): 81 m
CORRIDOR NO./NAME : # Ross River Access Road
SOURCE ACCESS : Good
ACCESS DISTANCE (m) : Unknown
CONDITION : Unknown
AREA (ha) : Unknown
SITE SCALE: 1:0
DIGITIZ NO:
LAND TENURE : Unknown
STATUS : Active? Waste Storage?
STUDY PRIORITY : High
PAST USE - SOURCE : Borrow
STOCKPILE - TYPE: Silty Sandy Gravel
PERFORMANCE RATING : Unknown
- QUANTITY: Unknown
EXCAVATED VOLUME FOR HIGHWAY (cu. m.): Unknown
EXCAVATED VOLUME FOR PIPELINE (cu. m.): Unknown

PART B: SOURCE INVESTIGATION AND DESCRIPTIVE INFORMATION

INVESTIGATION LEVEL : Reconnaissance
LAST INVEST. DATE : 1977
GEOPHYSICAL DATA : Unknown
TEST HOLE DENSITY (#/ha) : 0
BOREHOLES - NUMBER : 0
TESTPITS - NUMBER : 0
EXPOSURES - NUMBER : 0
- DEPTH (m): n/a
- DEPTH (m): n/a
- DEPTH (m) : n/a
DATA QUALITY : n/a
SOURCE TOPOGRAPHY : Unknown
SLOPE : Flat
AREA DRAINAGE : Unknown
SOURCE VEGETATION : Moderate Spruce, Poplar
PERMAFROST FEATURES : Unknown
DESC DATE:
ACTIVE LAYER (m) : Unknown
GENERIC ORIGIN : Unknown
LANDFORMS : Unknown
UNDERBURDEN : Unknown
GRANULAR - TYPE : Unknown
OVERBURDEN - TYPE : Unknown
- THICKNESS (m) : Unknown
- THICKNESS (m): Unknown
DEVELOP. CONSTRAINT : Unknown
DEVELOP. POTENTIAL : Unknown

PART C: TEST RESULTS AND MATERIAL QUANTITY

NATURAL MATERIAL

USC NUMBER : 0
MOISTURE CONTENT NO : 0
- CLASS : n/a
- RESULTS: n/a
SIZE ANALYSIS NO : n/a
GRAVEL (%): n/a
SAND (%): n/a
FINES (%): n/a
D-50 (um): n/a
- OVERSIZE (%) : n/a
PETROGRAHIC ANALYSIS-NO. OF TESTS: 0
RESULTS: n/a
OTHER TESTS (see DATA DICTIONARY): n/a
MATERIAL QUANTITY (All in cubic metres)
CLASS 1 : Unknown
CLASS 2 : Unknown
TOTAL RECOVERABLE : Unknown
CLASS 3 : Unknown
ANNUAL RECOVERABLE : Unknown
CLASS 4 : Unknown
TOTAL VOLUME : Unknown
CLASS 5 : Unknown

PROCESSED MATERIAL

USC NUMBER : 0
MOISTURE CONTENT NO : n/a
- CLASS : n/a
- RESULTS: n/a
SIZE ANALYSIS NO : n/a
GRAVEL (%): n/a
SAND (%): n/a
FINES (%): n/a
D-50 (um): n/a
- OVERSIZE (%) : n/a
PETROGRAHIC ANALYSIS-NO. OF TESTS: 0
RESULTS: n/a
OTHER TESTS (see DATA DICTIONARY): n/a
MATERIAL QUANTITY (All in cubic metres)
CLASS 1 : Unknown
CLASS 2 : Unknown
TOTAL RECOVERABLE : Unknown
CLASS 3 : Unknown
ANNUAL RECOVERABLE : Unknown
CLASS 4 : Unknown
TOTAL VOLUME : Unknown
CLASS 5 : Unknown

GRANULAR RESOURCE INVENTORY
ROSS RIVER RESOURCE MANAGEMENT AREA, YUKON
SOURCE CATALOGUE DATA SHEET

PART A: LOCATION AND STATUS

SOURCE NUMBER : RR-00014L
STUDY NO. : INAC77ROSS01
SOURCE REFERENCE : n/a
STUDY LIST : n/a
STUDY REFERENCE: n/a
NTS MAP REFERENCE : 105 F/15
DIGITIZ NO. :
MAP SCALE : 1:50000
UTM ZONE-EASTING : 8-327700
LOCATION : 1.4 km North of Robert Campbell Highway Junction
UTM NORTHING : 6873400
KILOMETRE POST : 1.4
CENTRE LATITUDE : 0
CENTRE LONGITUDE: 0
LOCAL NAMES(S) : n/a
OFFSET DIRECTION : Right
OFFSET DISTANCE(M): Adjacent
CORRIDOR NO./NAME : # Ross River Access Road
SOURCE ACCESS : Good
ACCESS DISTANCE (m) : Unknown
CONDITION : Unknown
AREA (ha) : Unknown
SITE SCALE: 1:0
DIGITIZ NO:
LAND TENURE : Unknown
STATUS : Inactive
STUDY PRIORITY : High
PAST USE - SOURCE : Borrow
STOCKPILE - TYPE: Silty Sandy Gravel
PERFORMANCE RATING : Unknown
- QUANTITY: Unknown
EXCAVATED VOLUME FOR HIGHWAY (cu. m.): Unknown
EXCAVATED VOLUME FOR PIPELINE (cu. m.): Unknown

PART B: SOURCE INVESTIGATION AND DESCRIPTIVE INFORMATION

INVESTIGATION LEVEL : Reconnaissance
LAST INVEST. DATE : 1977
GEOPHYSICAL DATA : Unknown
TEST HOLE DENSITY (#/ha) : 0
BOREHOLES - NUMBER : 0
TESTPITS - NUMBER : 0
EXPOSURES - NUMBER : 0
- DEPTH (m): n/a
- DEPTH (m): n/a
- DEPTH (m) : n/a
DATA QUALITY : n/a
SOURCE TOPOGRAPHY : Unknown
SLOPE : Small Sidehill Knoll
AREA DRAINAGE : Unknown
SOURCE VEGETATION : Heavy Spruce
PERMAFROST FEATURES : Unknown
DESC DATE:
ACTIVE LAYER (m) : Unknown
GENERIC ORIGIN : Unknown
LANDFORMS : Unknown
UNDERBURDEN : Unknown
GRANULAR - TYPE : Unknown
OVERBURDEN - TYPE : Unknown
- THICKNESS (m) : Unknown
- THICKNESS (m): Unknown
DEVELOP. CONSTRAINT : Unknown
DEVELOP. POTENTIAL : Unknown

PART C: TEST RESULTS AND MATERIAL QUANTITY

NATURAL MATERIAL

USC NUMBER : 0
MOISTURE CONTENT NO : 0
- CLASS : n/a
- RESULTS: n/a
SIZE ANALYSIS NO : n/a
GRAVEL (%): n/a
SAND (%): n/a
FINES (%): n/a
D-50 (um): n/a
- OVERSIZE (%) : n/a
PETROGRAHIC ANALYSIS-NO. OF TESTS: 0
RESULTS: n/a
OTHER TESTS (see DATA DICTIONARY): n/a
MATERIAL QUANTITY (All in cubic metres)
CLASS 1 : Unknown
CLASS 2 : Unknown
TOTAL RECOVERABLE : Unknown
CLASS 3 : Unknown
ANNUAL RECOVERABLE : Unknown
CLASS 4 : Unknown
TOTAL VOLUME : Unknown
CLASS 5 : Unknown

PROCESSED MATERIAL

USC NUMBER : 0
MOISTURE CONTENT NO : n/a
- CLASS : n/a
- RESULTS: n/a
SIZE ANALYSIS NO : n/a
GRAVEL (%): n/a
SAND (%): n/a
FINES (%): n/a
D-50 (um): n/a
- OVERSIZE (%) : n/a
PETROGRAHIC ANALYSIS-NO. OF TESTS: 0
RESULTS: n/a
OTHER TESTS (see DATA DICTIONARY): n/a
MATERIAL QUANTITY (All in cubic metres)
CLASS 1 : Unknown
CLASS 2 : Unknown
TOTAL RECOVERABLE : Unknown
CLASS 3 : Unknown
ANNUAL RECOVERABLE : Unknown
CLASS 4 : Unknown
TOTAL VOLUME : Unknown
CLASS 5 : Unknown

GRANULAR RESOURCE INVENTORY
ROSS RIVER RESOURCE MANAGEMENT AREA, YUKON
SOURCE CATALOGUE DATA SHEET

========== PART A: LOCATION AND STATUS ==========

SOURCE NUMBER : RR-00032L STUDY NO. : INAC77ROSS01
SOURCE REFERENCE : n/a STUDY LIST : n/a
STUDY REFERENCE: n/a
NTS MAP REFERENCE : 105 F/15 DIGITIZ NO. : MAP SCALE : 1:50000
UTM ZONE-EASTING : 8-629050 LOCATION : 3.2 km North of Robert Campbell Highway Junction
UTM NORTHING : 6873600 KILOMETRE POST : 3.2
CENTRE LATITUDE : 0 CENTRE LONGITUDE: 0
LOCAL NAMES(S) : n/a
OFFSET DIRECTION : Left OFFSET DISTANCE(M): Adjacent
CORRIDOR NO./NAME : # Ross River Access Road
SOURCE ACCESS : Good
ACCESS DISTANCE (m) : Unknown CONDITION : Unknown
AREA (ha) : Unknown SITE SCALE: 1:0 DIGITIZ NO:
LAND TENURE : Unknown STATUS : Active
STUDY PRIORITY : High
PAST USE - SOURCE : Borrow, Heating Fuel STOCKPILE - TYPE: Clay, Coal
PERFORMANCE RATING : Unknown - QUANTITY: Unknown
EXCAVATED VOLUME FOR HIGHWAY (cu. m.): Unknown EXCAVATED VOLUME FOR PIPELINE (cu. m.): Unknown

========== PART B: SOURCE INVESTIGATION AND DESCRIPTIVE INFORMATION ==========

INVESTIGATION LEVEL : Reconnaissance LAST INVEST. DATE : 1977
GEOPHYSICAL DATA : Unknown TEST HOLE DENSITY (#/ha) : 0
BOREHOLES - NUMBER : 0 TESTPITS - NUMBER : 0 EXPOSURES - NUMBER : 0
- DEPTH (m): n/a - DEPTH (m): n/a - DEPTH (m) : n/a
DATA QUALITY : n/a SOURCE TOPOGRAPHY : Unknown
SLOPE : Moderate Slope AREA DRAINAGE : Unknown
SOURCE VEGETATION : Open
PERMAFROST FEATURES : Unknown DESC DATE:
ACTIVE LAYER (m) : Unknown GENERIC ORIGIN : Unknown
LANDFORMS : Unknown UNDERBURDEN : Unknown
GRANULAR - TYPE : Unknown OVERBURDEN - TYPE : Unknown
- THICKNESS (m) : Unknown - THICKNESS (m): Unknown
DEVELOP. CONSTRAINT : Unknown DEVELOP. POTENTIAL : Unknown

========== PART C: TEST RESULTS AND MATERIAL QUANTITY ==========

=======NATURAL MATERIAL=======

USC NUMBER : 0 MOISTURE CONTENT NO : 0
- CLASS : n/a - RESULTS: n/a
SIZE ANALYSIS NO : n/a GRAVEL (%): n/a SAND (%): n/a FINES (%): n/a D-50 (um): n/a
- OVERSIZE (%) : n/a PETROGRAHIC ANALYSIS-NO. OF TESTS: 0 RESULTS: n/a
OTHER TESTS (see DATA DICTIONARY): n/a
MATERIAL QUANTITY (All in cubic metres) CLASS 1 : Unknown
CLASS 2 : Unknown
TOTAL RECOVERABLE : Unknown CLASS 3 : Unknown
ANNUAL RECOVERABLE : Unknown CLASS 4 : Unknown
TOTAL VOLUME : Unknown CLASS 5 : Unknown

=======PROCESSED MATERIAL=======

USC NUMBER : 0 MOISTURE CONTENT NO : n/a
- CLASS : n/a - RESULTS: n/a
SIZE ANALYSIS NO : n/a GRAVEL (%): n/a SAND (%): n/a FINES (%): n/a D-50 (um): n/a
- OVERSIZE (%) : n/a PETROGRAHIC ANALYSIS-NO. OF TESTS: 0 RESULTS: n/a
OTHER TESTS (see DATA DICTIONARY): n/a
MATERIAL QUANTITY (All in cubic metres) CLASS 1 : Unknown
CLASS 2 : Unknown
TOTAL RECOVERABLE : Unknown CLASS 3 : Unknown
ANNUAL RECOVERABLE : Unknown CLASS 4 : Unknown
TOTAL VOLUME : Unknown CLASS 5 : Unknown

GRANULAR RESOURCE INVENTORY
ROSS RIVER RESOURCE MANAGEMENT AREA, YUKON
SOURCE CATALOGUE DATA SHEET

========== PART A: LOCATION AND STATUS ==========

SOURCE NUMBER : RR-00035L STUDY NO. : INAC77ROSS01
SOURCE REFERENCE : n/a STUDY LIST : n/a
STUDY REFERENCE: n/a
NTS MAP REFERENCE : 105 F/15 DIGITIZ NO. : MAP SCALE : 1:50000
UTM ZONE-EASTING : 8-629550 LOCATION : 3.5 km North of Robert Campbell Highway Junction
UTM NORTHING : 6873300 KILOMETRE POST : 3.5
CENTRE LATITUDE : 0 CENTRE LONGITUDE: 0
LOCAL NAMES(S) : n/a
OFFSET DIRECTION : Left OFFSET DISTANCE(M): Adjacent
CORRIDOR NO./NAME : # Ross River Access Road
SOURCE ACCESS : Poor
ACCESS DISTANCE (m) : Unknown CONDITION : Unknown
AREA (ha) : Unknown SITE SCALE: 1:0 DIGITIZ NO:
LAND TENURE : Unknown STATUS : Inactive
STUDY PRIORITY : High
PAST USE - SOURCE : Borrow STOCKPILE - TYPE: Silty Sandy Gravel
PERFORMANCE RATING : Unknown - QUANTITY: Unknown
EXCAVATED VOLUME FOR HIGHWAY (cu. m.): Unknown EXCAVATED VOLUME FOR PIPELINE (cu. m.): Unknown

========== PART B: SOURCE INVESTIGATION AND DESCRIPTIVE INFORMATION ==========

INVESTIGATION LEVEL : Reconnaissance LAST INVEST. DATE : 1977
GEOPHYSICAL DATA : Unknown TEST HOLE DENSITY (#/ha) : 0
BOREHOLES - NUMBER : 0 TESTPITS - NUMBER : 0 EXPOSURES - NUMBER : 0
- DEPTH (m): n/a - DEPTH (m): n/a - DEPTH (m) : n/a
DATA QUALITY : n/a SOURCE TOPOGRAPHY : Unknown
SLOPE : Gentle - Moderate Slope AREA DRAINAGE : Unknown
SOURCE VEGETATION : Moderate Spruce, Poplar
PERMAFROST FEATURES : Unknown DESC DATE:
ACTIVE LAYER (m) : Unknown GENERIC ORIGIN : Unknown
LANDFORMS : Unknown UNDERBURDEN : Unknown
GRANULAR - TYPE : Unknown OVERBURDEN - TYPE : Unknown
- THICKNESS (m) : Unknown - THICKNESS (m): Unknown
DEVELOP. CONSTRAINT : Unknown DEVELOP. POTENTIAL : Unknown

========== PART C: TEST RESULTS AND MATERIAL QUANTITY ==========

=======NATURAL MATERIAL=======

USC NUMBER : 0 MOISTURE CONTENT NO : 0
- CLASS : n/a - RESULTS: n/a
SIZE ANALYSIS NO : n/a GRAVEL (%): n/a SAND (%): n/a FINES (%): n/a D-50 (um): n/a
- OVERSIZE (%) : n/a PETROGRAHIC ANALYSIS-NO. OF TESTS: 0 RESULTS: n/a
OTHER TESTS (see DATA DICTIONARY): n/a
MATERIAL QUANTITY (All in cubic metres) CLASS 1 : Unknown
CLASS 2 : Unknown
TOTAL RECOVERABLE : Unknown CLASS 3 : Unknown
ANNUAL RECOVERABLE : Unknown CLASS 4 : Unknown
TOTAL VOLUME : Unknown CLASS 5 : Unknown

=======PROCESSED MATERIAL=======

USC NUMBER : 0 MOISTURE CONTENT NO : n/a
- CLASS : n/a - RESULTS: n/a
SIZE ANALYSIS NO : n/a GRAVEL (%): n/a SAND (%): n/a FINES (%): n/a D-50 (um): n/a
- OVERSIZE (%) : n/a PETROGRAHIC ANALYSIS-NO. OF TESTS: 0 RESULTS: n/a
OTHER TESTS (see DATA DICTIONARY): n/a
MATERIAL QUANTITY (All in cubic metres) CLASS 1 : Unknown
CLASS 2 : Unknown
TOTAL RECOVERABLE : Unknown CLASS 3 : Unknown
ANNUAL RECOVERABLE : Unknown CLASS 4 : Unknown
TOTAL VOLUME : Unknown CLASS 5 : Unknown

GRANULAR RESOURCE INVENTORY
ROSS RIVER RESOURCE MANAGEMENT AREA, YUKON
SOURCE CATALOGUE DATA SHEET

========== PART A: LOCATION AND STATUS ==========

SOURCE NUMBER : RR-00043L STUDY NO. : INAC77ROSS01
SOURCE REFERENCE : n/a STUDY LIST : n/a
STUDY REFERENCE: n/a
NTS MAP REFERENCE : 105 F/15 DIGITIZ NO. : MAP SCALE : 1:50000
UTM ZONE-EASTING : 8-629950 LOCATION : 4.3 km North ofRobert Campbell Highway Junction
UTM NORTHING : 6873100 KILOMETRE POST : 4.3
CENTRE LATITUDE : 0 CENTRE LONGITUDE: 0
LOCAL NAMES(S) : n/a
OFFSET DIRECTION : Left OFFSET DISTANCE(M): Adjacent
CORRIDOR NO./NAME : # Ross River Access Road
SOURCE ACCESS : None
ACCESS DISTANCE (m) : Unknown CONDITION : Unknown
AREA (ha) : Unknown SITE SCALE: 1:0 DIGITIZ NO:
LAND TENURE : Unknown STATUS : Inactive
STUDY PRIORITY : High
PAST USE - SOURCE : Borrow STOCKPILE - TYPE: Silty Sandy Gravel
PERFORMANCE RATING : Unknown - QUANTITY: Unknown
EXCAVATED VOLUME FOR HIGHWAY (cu. m.): Unknown EXCAVATED VOLUME FOR PIPELINE (cu. m.): Unknown

========== PART B: SOURCE INVESTIGATION AND DESCRIPTIVE INFORMATION ==========

INVESTIGATION LEVEL : Reconnaissance LAST INVEST. DATE : 1977
GEOPHYSICAL DATA : Unknown TEST HOLE DENSITY (#/ha) : 0
BOREHOLES - NUMBER : 0 TESTPITS - NUMBER : 0 EXPOSURES - NUMBER : 0
- DEPTH (m): n/a - DEPTH (m): n/a - DEPTH (m) : n/a
DATA QUALITY : n/a SOURCE TOPOGRAPHY : Unknown
SLOPE : Gentle Slope AREA DRAINAGE : Unknown
SOURCE VEGETATION : Heavy Alder, Poplar
PERMAFROST FEATURES : Unknown DESC DATE:
ACTIVE LAYER (m) : Unknown GENERIC ORIGIN : Unknown
LANDFORMS : Unknown UNDERBURDEN : Unknown
GRANULAR - TYPE : Unknown OVERBURDEN - TYPE : Unknown
- THICKNESS (m) : Unknown - THICKNESS (m): Unknown
DEVELOP. CONSTRAINT : Unknown DEVELOP. POTENTIAL : Unknown

========== PART C: TEST RESULTS AND MATERIAL QUANTITY ==========

=======NATURAL MATERIAL=======

USC NUMBER : 0 MOISTURE CONTENT NO : 0
- CLASS : n/a - RESULTS: n/a
SIZE ANALYSIS NO : n/a GRAVEL (%): n/a SAND (%): n/a FINES (%): n/a D-50 (um): n/a
- OVERSIZE (%) : n/a PETROGRAHIC ANALYSIS-NO. OF TESTS: 0 RESULTS: n/a
OTHER TESTS (see DATA DICTIONARY): n/a
MATERIAL QUANTITY (All in cubic metres)

CLASS 1 : Unknown
CLASS 2 : Unknown
CLASS 3 : Unknown
CLASS 4 : Unknown
CLASS 5 : Unknown

TOTAL RECOVERABLE : Unknown
ANNUAL RECOVERABLE : Unknown
TOTAL VOLUME : Unknown

=======PROCESSED MATERIAL=======

USC NUMBER : 0 MOISTURE CONTENT NO : n/a
- CLASS : n/a - RESULTS: n/a
SIZE ANALYSIS NO : n/a GRAVEL (%): n/a SAND (%): n/a FINES (%): n/a D-50 (um): n/a
- OVERSIZE (%) : n/a PETROGRAHIC ANALYSIS-NO. OF TESTS: 0 RESULTS: n/a
OTHER TESTS (see DATA DICTIONARY): n/a
MATERIAL QUANTITY (All in cubic metres)

CLASS 1 : Unknown
CLASS 2 : Unknown
CLASS 3 : Unknown
CLASS 4 : Unknown
CLASS 5 : Unknown

TOTAL RECOVERABLE : Unknown
ANNUAL RECOVERABLE : Unknown
TOTAL VOLUME : Unknown

eba

GRANULAR RESOURCE INVENTORY
ROSS RIVER RESOURCE MANAGEMENT AREA, YUKON
SOURCE CATALOGUE DATA SHEET

========== PART A: LOCATION AND STATUS ==========

SOURCE NUMBER : RR-00047L STUDY NO. : INAC77ROSS01
SOURCE REFERENCE : n/a STUDY LIST : n/a
STUDY REFERENCE: n/a
NTS MAP REFERENCE : 105 F/15 DIGITIZ NO. : MAP SCALE : 1:50000
UTM ZONE-EASTING : 8-630500 LOCATION : 4.7 km North of Robert Campbell Highway Junction
UTM NORTHING : 6873200 KILOMETRE POST : 4.7
CENTRE LATITUDE : 0 CENTRE LONGITUDE: 0
LOCAL NAMES(S) : n/a
OFFSET DIRECTION : Left OFFSET DISTANCE(M): Adjacent
CORRIDOR NO./NAME : # Ross River Access Road
SOURCE ACCESS : Good
ACCESS DISTANCE (m) : Unknown CONDITION : Unknown
AREA (ha) : Unknown SITE SCALE: 1:0 DIGITIZ NO:
LAND TENURE : Unknown STATUS : Active
STUDY PRIORITY : High
PAST USE - SOURCE : Borrow STOCKPILE - TYPE: Silty Sandy Gravel, Silt
PERFORMANCE RATING : Unknown - QUANTITY: Unknown
EXCAVATED VOLUME FOR HIGHWAY (cu. m.): Unknown EXCAVATED VOLUME FOR PIPELINE (cu. m.): Unknown

========== PART B: SOURCE INVESTIGATION AND DESCRIPTIVE INFORMATION ==========

INVESTIGATION LEVEL : Reconnaissance LAST INVEST. DATE : 1977
GEOPHYSICAL DATA : Unknown TEST HOLE DENSITY (#/ha) : 0
BOREHOLES - NUMBER : 0 TESTPITS - NUMBER : 0 EXPOSURES - NUMBER : 0
- DEPTH (m): n/a - DEPTH (m): n/a - DEPTH (m) : n/a
DATA QUALITY : n/a SOURCE TOPOGRAPHY : Unknown
SLOPE : Moderate Sidehill AREA DRAINAGE : Unknown
SOURCE VEGETATION : Heavy Spruce
PERMAFROST FEATURES : Unknown DESC DATE:
ACTIVE LAYER (m) : Unknown GENERIC ORIGIN : Unknown
LANDFORMS : Unknown UNDERBURDEN : Unknown
GRANULAR - TYPE : Unknown OVERBURDEN - TYPE : Unknown
- THICKNESS (m) : Unknown - THICKNESS (m): Unknown
DEVELOP. CONSTRAINT : Unknown DEVELOP. POTENTIAL : Unknown

========== PART C: TEST RESULTS AND MATERIAL QUANTITY ==========

=======NATURAL MATERIAL=======

USC NUMBER : 0 MOISTURE CONTENT NO : 0
- CLASS : n/a - RESULTS: n/a
SIZE ANALYSIS NO : n/a GRAVEL (%): n/a SAND (%): n/a FINES (%): n/a D-50 (um): n/a
- OVERSIZE (%) : n/a PETROGRAHIC ANALYSIS-NO. OF TESTS: 0 RESULTS: n/a
OTHER TESTS (see DATA DICTIONARY): n/a
MATERIAL QUANTITY (All in cubic metres) CLASS 1 : Unknown
CLASS 2 : Unknown
TOTAL RECOVERABLE : Unknown CLASS 3 : Unknown
ANNUAL RECOVERABLE : Unknown CLASS 4 : Unknown
TOTAL VOLUME : Unknown CLASS 5 : Unknown

=======PROCESSED MATERIAL=======

USC NUMBER : 0 MOISTURE CONTENT NO : n/a
- CLASS : n/a - RESULTS: n/a
SIZE ANALYSIS NO : n/a GRAVEL (%): n/a SAND (%): n/a FINES (%): n/a D-50 (um): n/a
- OVERSIZE (%) : n/a PETROGRAHIC ANALYSIS-NO. OF TESTS: 0 RESULTS: n/a
OTHER TESTS (see DATA DICTIONARY): n/a
MATERIAL QUANTITY (All in cubic metres) CLASS 1 : Unknown
CLASS 2 : Unknown
TOTAL RECOVERABLE : Unknown CLASS 3 : Unknown
ANNUAL RECOVERABLE : Unknown CLASS 4 : Unknown
TOTAL VOLUME : Unknown CLASS 5 : Unknown

GRANULAR RESOURCE INVENTORY
ROSS RIVER RESOURCE MANAGEMENT AREA, YUKON
SOURCE CATALOGUE DATA SHEET

========== PART A: LOCATION AND STATUS ==========

SOURCE NUMBER : RR-00052L STUDY NO. : INAC77ROSS01
SOURCE REFERENCE : n/a STUDY LIST : n/a
STUDY REFERENCE: n/a
NTS MAP REFERENCE : 105 F/15 DIGITIZ NO. : MAP SCALE : 1:50000
UTM ZONE-EASTING : 8-630700 LOCATION : 5.2 km North of Robert Campbell Highway Junction
UTM NORTHING : 6873250 KILOMETRE POST : 5.2
CENTRE LATITUDE : 0 CENTRE LONGITUDE: 0
LOCAL NAMES(S) : n/a
OFFSET DIRECTION : Left OFFSET DISTANCE(M): Adjacent
CORRIDOR NO./NAME : # Ross River Access Road
SOURCE ACCESS : Good
ACCESS DISTANCE (m) : Unknown CONDITION : Unknown
AREA (ha) : Unknown SITE SCALE: 1:0 DIGITIZ NO:
LAND TENURE : Unknown STATUS : Inactive
STUDY PRIORITY : High
PAST USE - SOURCE : Borrow STOCKPILE - TYPE: Silty Sandy Gravel, Silt
PERFORMANCE RATING : Unknown - QUANTITY: Unknown
EXCAVATED VOLUME FOR HIGHWAY (cu. m.): Unknown EXCAVATED VOLUME FOR PIPELINE (cu. m.): Unknown

========== PART B: SOURCE INVESTIGATION AND DESCRIPTIVE INFORMATION ==========

INVESTIGATION LEVEL : Reconnaissance LAST INVEST. DATE : 1977
GEOPHYSICAL DATA : Unknown TEST HOLE DENSITY (#/ha) : 0
BOREHOLES - NUMBER : 0 TESTPITS - NUMBER : 0 EXPOSURES - NUMBER : 0
- DEPTH (m): n/a - DEPTH (m): n/a - DEPTH (m) : n/a
DATA QUALITY : n/a SOURCE TOPOGRAPHY : Unknown
SLOPE : Gentle - Moderate Slope AREA DRAINAGE : Unknown
SOURCE VEGETATION : Heavy Spruce
PERMAFROST FEATURES : Unknown DESC DATE:
ACTIVE LAYER (m) : Unknown GENERIC ORIGIN : Unknown
LANDFORMS : Unknown UNDERBURDEN : Unknown
GRANULAR - TYPE : Unknown OVERBURDEN - TYPE : Unknown
- THICKNESS (m) : Unknown - THICKNESS (m): Unknown
DEVELOP. CONSTRAINT : Unknown DEVELOP. POTENTIAL : Unknown

========== PART C: TEST RESULTS AND MATERIAL QUANTITY ==========

=======NATURAL MATERIAL=======

USC NUMBER : 0 MOISTURE CONTENT NO : 0
- CLASS : n/a - RESULTS: n/a
SIZE ANALYSIS NO : n/a GRAVEL (%): n/a SAND (%): n/a FINES (%): n/a D-50 (um): n/a
- OVERSIZE (%) : n/a PETROGRAHIC ANALYSIS-NO. OF TESTS: 0 RESULTS: n/a
OTHER TESTS (see DATA DICTIONARY): n/a
MATERIAL QUANTITY (All in cubic metres) CLASS 1 : Unknown
CLASS 2 : Unknown
TOTAL RECOVERABLE : Unknown CLASS 3 : Unknown
ANNUAL RECOVERABLE : Unknown CLASS 4 : Unknown
TOTAL VOLUME : Unknown CLASS 5 : Unknown

=======PROCESSED MATERIAL=======

USC NUMBER : 0 MOISTURE CONTENT NO : n/a
- CLASS : n/a - RESULTS: n/a
SIZE ANALYSIS NO : n/a GRAVEL (%): n/a SAND (%): n/a FINES (%): n/a D-50 (um): n/a
- OVERSIZE (%) : n/a PETROGRAHIC ANALYSIS-NO. OF TESTS: 0 RESULTS: n/a
OTHER TESTS (see DATA DICTIONARY): n/a
MATERIAL QUANTITY (All in cubic metres) CLASS 1 : Unknown
CLASS 2 : Unknown
TOTAL RECOVERABLE : Unknown CLASS 3 : Unknown
ANNUAL RECOVERABLE : Unknown CLASS 4 : Unknown
TOTAL VOLUME : Unknown CLASS 5 : Unknown

GRANULAR RESOURCE INVENTORY
ROSS RIVER RESOURCE MANAGEMENT AREA, YUKON
SOURCE CATALOGUE DATA SHEET

PART A: LOCATION AND STATUS

SOURCE NUMBER : RR-00064L
STUDY NO. : INAC77ROSS01
SOURCE REFERENCE : n/a
STUDY LIST : n/a
STUDY REFERENCE: n/a
NTS MAP REFERENCE : 105 F/16
DIGITIZ NO. :
MAP SCALE : 1:50000
UTM ZONE-EASTING : 8-631900
LOCATION : 6.4 km North of Robert Campbell Highway Junction
UTM NORTHING : 6873100
KILOMETRE POST : 6.4
CENTRE LATITUDE : 0
CENTRE LONGITUDE: 0
LOCAL NAMES(S) : n/a
OFFSET DIRECTION : Left
OFFSET DISTANCE(M): Adjacent
CORRIDOR NO./NAME : # Ross River Access Road
SOURCE ACCESS : Fair
ACCESS DISTANCE (m) : Unknown
CONDITION : Unknown
AREA (ha) : Unknown
SITE SCALE: 1:0
DIGITIZ NO:
LAND TENURE : Unknown
STATUS : Inactive
STUDY PRIORITY : High
PAST USE - SOURCE : Borrow
STOCKPILE - TYPE: Silty Sandy Gravel, Silt
PERFORMANCE RATING : Unknown
- QUANTITY: Unknown
EXCAVATED VOLUME FOR HIGHWAY (cu. m.): Unknown
EXCAVATED VOLUME FOR PIPELINE (cu. m.): Unknown

PART B: SOURCE INVESTIGATION AND DESCRIPTIVE INFORMATION

INVESTIGATION LEVEL : Reconnaissance
LAST INVEST. DATE : 1977
GEOPHYSICAL DATA : Unknown
TEST HOLE DENSITY (#/ha) : 0
BOREHOLES - NUMBER : 0
TESTPITS - NUMBER : 0
EXPOSURES - NUMBER : 0
- DEPTH (m): n/a
- DEPTH (m): n/a
- DEPTH (m) : n/a
DATA QUALITY : n/a
SOURCE TOPOGRAPHY : Unknown
SLOPE : Moderate - Steep Sidehill
AREA DRAINAGE : Unknown
SOURCE VEGETATION : Light Poplar
PERMAFROST FEATURES : Unknown
DESC DATE:
ACTIVE LAYER (m) : Unknown
GENERIC ORIGIN : Unknown
LANDFORMS : Unknown
UNDERBURDEN : Unknown
GRANULAR - TYPE : Unknown
OVERBURDEN - TYPE : Unknown
- THICKNESS (m) : Unknown
- THICKNESS (m): Unknown
DEVELOP. CONSTRAINT : Unknown
DEVELOP. POTENTIAL : Unknown

PART C: TEST RESULTS AND MATERIAL QUANTITY

=======NATURAL MATERIAL=======

USC NUMBER : 0
MOISTURE CONTENT NO : 0
- CLASS : n/a
- RESULTS: n/a
SIZE ANALYSIS NO : n/a
GRAVEL (%): n/a
SAND (%): n/a
FINES (%): n/a
D-50 (um): n/a
- OVERSIZE (%) : n/a
PETROGRAHIC ANALYSIS-NO. OF TESTS: 0
RESULTS: n/a
OTHER TESTS (see DATA DICTIONARY): n/a
MATERIAL QUANTITY (All in cubic metres)
CLASS 1 : Unknown
CLASS 2 : Unknown
TOTAL RECOVERABLE : Unknown
CLASS 3 : Unknown
ANNUAL RECOVERABLE : Unknown
CLASS 4 : Unknown
TOTAL VOLUME : Unknown
CLASS 5 : Unknown

=======PROCESSED MATERIAL=======

USC NUMBER : 0
MOISTURE CONTENT NO : n/a
- CLASS : n/a
- RESULTS: n/a
SIZE ANALYSIS NO : n/a
GRAVEL (%): n/a
SAND (%): n/a
FINES (%): n/a
D-50 (um): n/a
- OVERSIZE (%) : n/a
PETROGRAHIC ANALYSIS-NO. OF TESTS: 0
RESULTS: n/a
OTHER TESTS (see DATA DICTIONARY): n/a
MATERIAL QUANTITY (All in cubic metres)
CLASS 1 : Unknown
CLASS 2 : Unknown
TOTAL RECOVERABLE : Unknown
CLASS 3 : Unknown
ANNUAL RECOVERABLE : Unknown
CLASS 4 : Unknown
TOTAL VOLUME : Unknown
CLASS 5 : Unknown

GRANULAR RESOURCE INVENTORY
ROSS RIVER RESOURCE MANAGEMENT AREA, YUKON
SOURCE CATALOGUE DATA SHEET

========== PART A: LOCATION AND STATUS ==========

SOURCE NUMBER : RR-00071L STUDY NO. : INAC77ROSS01
SOURCE REFERENCE : n/a STUDY LIST : n/a
STUDY REFERENCE: n/a
NTS MAP REFERENCE : 105 F/16 DIGITIZ NO. : MAP SCALE : 1:50000
UTM ZONE-EASTING : 8-632700 LOCATION : 7.1 km North of Robert Campbell Highway Junction
UTM NORTHING : 6873000 KILOMETRE POST : 7.1
CENTRE LATITUDE : 0 CENTRE LONGITUDE: 0
LOCAL NAMES(S) : n/a
OFFSET DIRECTION : Left OFFSET DISTANCE(M): 16 m
CORRIDOR NO./NAME : # Ross River Access Road
SOURCE ACCESS : Fair
ACCESS DISTANCE (m) : Unknown CONDITION : Unknown
AREA (ha) : Unknown SITE SCALE: 1:0 DIGITIZ NO:
LAND TENURE : Unknown STATUS : Inactive
STUDY PRIORITY : High
PAST USE - SOURCE : Borrow STOCKPILE - TYPE: Silty Sandy Gravel, Silt
PERFORMANCE RATING : Unknown - QUANTITY: Unknown
EXCAVATED VOLUME FOR HIGHWAY (cu. m.): Unknown EXCAVATED VOLUME FOR PIPELINE (cu. m.): Unknown

========== PART B: SOURCE INVESTIGATION AND DESCRIPTIVE INFORMATION ==========

INVESTIGATION LEVEL : Reconnaissance LAST INVEST. DATE : 1977
GEOPHYSICAL DATA : Unknown TEST HOLE DENSITY (#/ha) : 0
BOREHOLES - NUMBER : 0 TESTPITS - NUMBER : 0 EXPOSURES - NUMBER : 0
- DEPTH (m): n/a - DEPTH (m): n/a - DEPTH (m) : n/a
DATA QUALITY : n/a SOURCE TOPOGRAPHY : Unknown
SLOPE : Gentle Sidehill Slope AREA DRAINAGE : Unknown
SOURCE VEGETATION :
PERMAFROST FEATURES : Unknown DESC DATE:
ACTIVE LAYER (m) : Unknown GENERIC ORIGIN : Unknown
LANDFORMS : Unknown UNDERBURDEN : Unknown
GRANULAR - TYPE : Unknown OVERBURDEN - TYPE : Unknown
- THICKNESS (m) : Unknown - THICKNESS (m): Unknown
DEVELOP. CONSTRAINT : Unknown DEVELOP. POTENTIAL : Unknown

========== PART C: TEST RESULTS AND MATERIAL QUANTITY ==========

=======NATURAL MATERIAL=======

USC NUMBER : 0 MOISTURE CONTENT NO : 0
- CLASS : n/a - RESULTS: n/a
SIZE ANALYSIS NO : n/a GRAVEL (%): n/a SAND (%): n/a FINES (%): n/a D-50 (um): n/a
- OVERSIZE (%) : n/a PETROGRAHIC ANALYSIS-NO. OF TESTS: 0 RESULTS: n/a
OTHER TESTS (see DATA DICTIONARY): n/a
MATERIAL QUANTITY (All in cubic metres) CLASS 1 : Unknown
CLASS 2 : Unknown
TOTAL RECOVERABLE : Unknown CLASS 3 : Unknown
ANNUAL RECOVERABLE : Unknown CLASS 4 : Unknown
TOTAL VOLUME : Unknown CLASS 5 : Unknown

=======PROCESSED MATERIAL=======

USC NUMBER : 0 MOISTURE CONTENT NO : n/a
- CLASS : n/a - RESULTS: n/a
SIZE ANALYSIS NO : n/a GRAVEL (%): n/a SAND (%): n/a FINES (%): n/a D-50 (um): n/a
- OVERSIZE (%) : n/a PETROGRAHIC ANALYSIS-NO. OF TESTS: 0 RESULTS: n/a
OTHER TESTS (see DATA DICTIONARY): n/a
MATERIAL QUANTITY (All in cubic metres) CLASS 1 : Unknown
CLASS 2 : Unknown
TOTAL RECOVERABLE : Unknown CLASS 3 : Unknown
ANNUAL RECOVERABLE : Unknown CLASS 4 : Unknown
TOTAL VOLUME : Unknown CLASS 5 : Unknown

GRANULAR RESOURCE INVENTORY
ROSS RIVER RESOURCE MANAGEMENT AREA, YUKON
SOURCE CATALOGUE DATA SHEET

========== PART A: LOCATION AND STATUS ==========

SOURCE NUMBER : RR-00093L STUDY NO. : INAC77ROSS01
SOURCE REFERENCE : n/a STUDY LIST : n/a
STUDY REFERENCE: n/a
NTS MAP REFERENCE : 105 F/16 DIGITIZ NO. : MAP SCALE : 1:50000
UTM ZONE-EASTING : 8-634150 LOCATION : 9.3 km North of Robert Campbell Highway Junction
UTM NORTHING : 6873500 KILOMETRE POST : 9.3
CENTRE LATITUDE : 0 CENTRE LONGITUDE: 0
LOCAL NAMES(S) : n/a
OFFSET DIRECTION : Left OFFSET DISTANCE(M): Adjacent
CORRIDOR NO./NAME : # Ross River Access Road
SOURCE ACCESS : None
ACCESS DISTANCE (m) : Unknown CONDITION : Unknown
AREA (ha) : Unknown SITE SCALE: 1:0 DIGITIZ NO:
LAND TENURE : Unknown STATUS : Inactive
STUDY PRIORITY : High
PAST USE - SOURCE : Borrow STOCKPILE - TYPE: Sand, Gravel, Clay
PERFORMANCE RATING : Unknown - QUANTITY: Unknown
EXCAVATED VOLUME FOR HIGHWAY (cu. m.): Unknown EXCAVATED VOLUME FOR PIPELINE (cu. m.): Unknown

========== PART B: SOURCE INVESTIGATION AND DESCRIPTIVE INFORMATION ==========

INVESTIGATION LEVEL : Reconnaissance LAST INVEST. DATE : 1977
GEOPHYSICAL DATA : Unknown TEST HOLE DENSITY (#/ha) : 0
BOREHOLES - NUMBER : 0 TESTPITS - NUMBER : 0 EXPOSURES - NUMBER : 0
- DEPTH (m): n/a - DEPTH (m): n/a - DEPTH (m) : n/a
DATA QUALITY : n/a SOURCE TOPOGRAPHY : Unknown
SLOPE : Flat AREA DRAINAGE : Unknown
SOURCE VEGETATION : Heavy Spruce
PERMAFROST FEATURES : Unknown DESC DATE:
ACTIVE LAYER (m) : Unknown GENERIC ORIGIN : Unknown
LANDFORMS : Unknown UNDERBURDEN : Unknown
GRANULAR - TYPE : Unknown OVERBURDEN - TYPE : Unknown
- THICKNESS (m) : Unknown - THICKNESS (m): Unknown
DEVELOP. CONSTRAINT : Unknown DEVELOP. POTENTIAL : Unknown

========== PART C: TEST RESULTS AND MATERIAL QUANTITY ==========

=======NATURAL MATERIAL=======

USC NUMBER : 0 MOISTURE CONTENT NO : 0
- CLASS : n/a - RESULTS: n/a
SIZE ANALYSIS NO : n/a GRAVEL (%): n/a SAND (%): n/a FINES (%): n/a D-50 (um): n/a
- OVERSIZE (%) : n/a PETROGRAHIC ANALYSIS-NO. OF TESTS: 0 RESULTS: n/a
OTHER TESTS (see DATA DICTIONARY): n/a
MATERIAL QUANTITY (All in cubic metres) CLASS 1 : Unknown
CLASS 2 : Unknown
TOTAL RECOVERABLE : Unknown CLASS 3 : Unknown
ANNUAL RECOVERABLE : Unknown CLASS 4 : Unknown
TOTAL VOLUME : Unknown CLASS 5 : Unknown

=======PROCESSED MATERIAL=======

USC NUMBER : 0 MOISTURE CONTENT NO : n/a
- CLASS : n/a - RESULTS: n/a
SIZE ANALYSIS NO : n/a GRAVEL (%): n/a SAND (%): n/a FINES (%): n/a D-50 (um): n/a
- OVERSIZE (%) : n/a PETROGRAHIC ANALYSIS-NO. OF TESTS: 0 RESULTS: n/a
OTHER TESTS (see DATA DICTIONARY): n/a
MATERIAL QUANTITY (All in cubic metres) CLASS 1 : Unknown
CLASS 2 : Unknown
TOTAL RECOVERABLE : Unknown CLASS 3 : Unknown
ANNUAL RECOVERABLE : Unknown CLASS 4 : Unknown
TOTAL VOLUME : Unknown CLASS 5 : Unknown

GRANULAR RESOURCE INVENTORY
ROSS RIVER RESOURCE MANAGEMENT AREA, YUKON
SOURCE CATALOGUE DATA SHEET

PART A: LOCATION AND STATUS

SOURCE NUMBER : RR-00097L
STUDY NO. : INAC77ROSS01
SOURCE REFERENCE : n/a
STUDY LIST : n/a
STUDY REFERENCE: n/a
NTS MAP REFERENCE : 105 F/16
DIGITIZ NO. :
MAP SCALE : 1:50000
UTM ZONE-EASTING : 8-634000
LOCATION : 9.7 km North of Robert Campbell Highway
UTM NORTHING : 6873650
KILOMETRE POST : 9.7
CENTRE LATITUDE : 0
CENTRE LONGITUDE: 0
LOCAL NAMES(S) : n/a
OFFSET DIRECTION : Left
OFFSET DISTANCE(M): Adjacent
CORRIDOR NO./NAME : # Ross River Access Road
SOURCE ACCESS : Excellent
ACCESS DISTANCE (m) : Unknown
CONDITION : Unknown
AREA (ha) : Unknown
SITE SCALE: 1:0
DIGITIZ NO:
LAND TENURE : Unknown
STATUS : Inactive
STUDY PRIORITY : High
PAST USE - SOURCE : Borrow
STOCKPILE - TYPE: Gravel, Clay
PERFORMANCE RATING : Unknown
- QUANTITY: Unknown
EXCAVATED VOLUME FOR HIGHWAY (cu. m.): Unknown
EXCAVATED VOLUME FOR PIPELINE (cu. m.): Unknown

PART B: SOURCE INVESTIGATION AND DESCRIPTIVE INFORMATION

INVESTIGATION LEVEL : Reconnaissance
LAST INVEST. DATE : 1977
GEOPHYSICAL DATA : Unknown
TEST HOLE DENSITY (#/ha) : 0
BOREHOLES - NUMBER : 0
TESTPITS - NUMBER : 0
EXPOSURES - NUMBER : 0
- DEPTH (m): n/a
- DEPTH (m): n/a
- DEPTH (m) : n/a
DATA QUALITY : n/a
SOURCE TOPOGRAPHY : Unknown
SLOPE : Flat
AREA DRAINAGE : Unknown
SOURCE VEGETATION : Heavy Spruce
PERMAFROST FEATURES : Unknown
DESC DATE:
ACTIVE LAYER (m) : Unknown
GENERIC ORIGIN : Unknown
LANDFORMS : Unknown
UNDERBURDEN : Unknown
GRANULAR - TYPE : Unknown
OVERBURDEN - TYPE : Unknown
- THICKNESS (m) : Unknown
- THICKNESS (m): Unknown
DEVELOP. CONSTRAINT : Unknown
DEVELOP. POTENTIAL : Unknown

PART C: TEST RESULTS AND MATERIAL QUANTITY

=======NATURAL MATERIAL=======

USC NUMBER : 0
MOISTURE CONTENT NO : 0
- CLASS : n/a
- RESULTS: n/a
SIZE ANALYSIS NO : n/a
GRAVEL (%): n/a
SAND (%): n/a
FINES (%): n/a
D-50 (um): n/a
- OVERSIZE (%) : n/a
PETROGRAHIC ANALYSIS-NO. OF TESTS: 0
RESULTS: n/a
OTHER TESTS (see DATA DICTIONARY): n/a
MATERIAL QUANTITY (All in cubic metres)
CLASS 1 : Unknown
CLASS 2 : Unknown
TOTAL RECOVERABLE : Unknown
CLASS 3 : Unknown
ANNUAL RECOVERABLE : Unknown
CLASS 4 : Unknown
TOTAL VOLUME : Unknown
CLASS 5 : Unknown

=======PROCESSED MATERIAL=======

USC NUMBER : 0
MOISTURE CONTENT NO : n/a
- CLASS : n/a
- RESULTS: n/a
SIZE ANALYSIS NO : n/a
GRAVEL (%): n/a
SAND (%): n/a
FINES (%): n/a
D-50 (um): n/a
- OVERSIZE (%) : n/a
PETROGRAHIC ANALYSIS-NO. OF TESTS: 0
RESULTS: n/a
OTHER TESTS (see DATA DICTIONARY): n/a
MATERIAL QUANTITY (All in cubic metres)
CLASS 1 : Unknown
CLASS 2 : Unknown
TOTAL RECOVERABLE : Unknown
CLASS 3 : Unknown
ANNUAL RECOVERABLE : Unknown
CLASS 4 : Unknown
TOTAL VOLUME : Unknown
CLASS 5 : Unknown

GRANULAR RESOURCE INVENTORY
ROSS RIVER RESOURCE MANAGEMENT AREA, YUKON
SOURCE CATALOGUE DATA SHEET

========== PART A: LOCATION AND STATUS ==========

SOURCE NUMBER : 04-03650R
STUDY NO. : INAC77ROSS01
SOURCE REFERENCE : n/a
STUDY LIST : n/a
STUDY REFERENCE: n/a
NTS MAP REFERENCE : 105 F/15
DIGITIZ NO. :
MAP SCALE : 1:50000
UTM ZONE-EASTING : 8-625300
LOCATION : 0.4 km North of South Canol Road #06 Junction
UTM NORTHING : 6875000
KILOMETRE POST : 365.0
CENTRE LATITUDE : 0
CENTRE LONGITUDE: 0
LOCAL NAMES(S) : n/a
OFFSET DIRECTION : Right
OFFSET DISTANCE(M): Adjacent
CORRIDOR NO./NAME : #4 Robert Campbell Highway
SOURCE ACCESS : None
ACCESS DISTANCE (m) : Unknown
CONDITION : Unknown
AREA (ha) : Unknown
SITE SCALE: 1:0
DIGITIZ NO:
LAND TENURE : Unknown
STATUS : Inactive
STUDY PRIORITY : High
PAST USE - SOURCE : Borrow
STOCKPILE - TYPE: Gravel
PERFORMANCE RATING : Unknown
- QUANTITY: Unknown
EXCAVATED VOLUME FOR HIGHWAY (cu. m.): Unknown
EXCAVATED VOLUME FOR PIPELINE (cu. m.): Unknown

========== PART B: SOURCE INVESTIGATION AND DESCRIPTIVE INFORMATION ==========

INVESTIGATION LEVEL : Reconnaissance
LAST INVEST. DATE : 1977
GEOPHYSICAL DATA : Unknown
TEST HOLE DENSITY (#/ha) : 0
BOREHOLES - NUMBER : 0
TESTPITS - NUMBER : 0
EXPOSURES - NUMBER : 0
- DEPTH (m): n/a
- DEPTH (m): n/a
- DEPTH (m) : n/a
DATA QUALITY : n/a
SOURCE TOPOGRAPHY : Unknown
SLOPE : Flat
AREA DRAINAGE : Unknown
SOURCE VEGETATION : Moderate Poplar
PERMAFROST FEATURES : Unknown
DESC DATE:
ACTIVE LAYER (m) : Unknown
GENERIC ORIGIN : Unknown
LANDFORMS : Unknown
UNDERBURDEN : Unknown
GRANULAR - TYPE : Unknown
OVERBURDEN - TYPE : Unknown
- THICKNESS (m) : Unknown
- THICKNESS (m): Unknown
DEVELOP. CONSTRAINT : Unknown
DEVELOP. POTENTIAL : Unknown

========== PART C: TEST RESULTS AND MATERIAL QUANTITY ==========

=======NATURAL MATERIAL=======

USC NUMBER : 0
MOISTURE CONTENT NO : 0
- CLASS : n/a
- RESULTS: n/a
SIZE ANALYSIS NO : n/a
GRAVEL (%): n/a
SAND (%): n/a
FINES (%): n/a
D-50 (um): n/a
- OVERSIZE (%) : n/a
PETROGRAHIC ANALYSIS-NO. OF TESTS: 0
RESULTS: n/a
OTHER TESTS (see DATA DICTIONARY): n/a
MATERIAL QUANTITY (All in cubic metres)
CLASS 1 : Unknown
CLASS 2 : Unknown
TOTAL RECOVERABLE : Unknown
CLASS 3 : Unknown
ANNUAL RECOVERABLE : Unknown
CLASS 4 : Unknown
TOTAL VOLUME : Unknown
CLASS 5 : Unknown

=======PROCESSED MATERIAL=======

USC NUMBER : 0
MOISTURE CONTENT NO : n/a
- CLASS : n/a
- RESULTS: n/a
SIZE ANALYSIS NO : n/a
GRAVEL (%): n/a
SAND (%): n/a
FINES (%): n/a
D-50 (um): n/a
- OVERSIZE (%) : n/a
PETROGRAHIC ANALYSIS-NO. OF TESTS: 0
RESULTS: n/a
OTHER TESTS (see DATA DICTIONARY): n/a
MATERIAL QUANTITY (All in cubic metres)
CLASS 1 : Unknown
CLASS 2 : Unknown
TOTAL RECOVERABLE : Unknown
CLASS 3 : Unknown
ANNUAL RECOVERABLE : Unknown
CLASS 4 : Unknown
TOTAL VOLUME : Unknown
CLASS 5 : Unknown

eba

GRANULAR RESOURCE INVENTORY
ROSS RIVER RESOURCE MANAGEMENT AREA, YUKON
SOURCE CATALOGUE DATA SHEET

========== PART A: LOCATION AND STATUS ==========

SOURCE NUMBER : 04-03653L STUDY NO. : INAC77ROSS01
SOURCE REFERENCE : n/a STUDY LIST : n/a
STUDY REFERENCE: n/a
NTS MAP REFERENCE : 105 F/15 DIGITIZ NO. : MAP SCALE : 1:50000
UTM ZONE-EASTING : 8-624900 LOCATION : 0.7 km North of South Canl Road #06 Junction
UTM NORTHING : 6875000 KILOMETRE POST : 365.3
CENTRE LATITUDE : 0 CENTRE LONGITUDE: 0
LOCAL NAMES(S) : n/a
OFFSET DIRECTION : Left OFFSET DISTANCE(M): Adjacent
CORRIDOR NO./NAME : #4 Robert Campbell Highway
SOURCE ACCESS : Good
ACCESS DISTANCE (m) : Unknown CONDITION : Unknown
AREA (ha) : Unknown SITE SCALE: 1:0 DIGITIZ NO:
LAND TENURE : Unknown STATUS : Inactive
STUDY PRIORITY : High
PAST USE - SOURCE : Borrow STOCKPILE - TYPE: Gravel
PERFORMANCE RATING : Unknown - QUANTITY: Unknown
EXCAVATED VOLUME FOR HIGHWAY (cu. m.): Unknown EXCAVATED VOLUME FOR PIPELINE (cu. m.): Unknown

========== PART B: SOURCE INVESTIGATION AND DESCRIPTIVE INFORMATION ==========

INVESTIGATION LEVEL : Reconnaissance LAST INVEST. DATE : 1977
GEOPHYSICAL DATA : Unknown TEST HOLE DENSITY (#/ha) : 0
BOREHOLES - NUMBER : 0 TESTPITS - NUMBER : 0 EXPOSURES - NUMBER : 0
- DEPTH (m): n/a - DEPTH (m): n/a - DEPTH (m) : n/a
DATA QUALITY : n/a SOURCE TOPOGRAPHY : Unknown
SLOPE : Flat AREA DRAINAGE : Unknown
SOURCE VEGETATION : Heavy Spruce
PERMAFROST FEATURES : Unknown DESC DATE:
ACTIVE LAYER (m) : Unknown GENERIC ORIGIN : Unknown
LANDFORMS : Unknown UNDERBURDEN : Unknown
GRANULAR - TYPE : Unknown OVERBURDEN - TYPE : Unknown
- THICKNESS (m) : Unknown - THICKNESS (m): Unknown
DEVELOP. CONSTRAINT : Unknown DEVELOP. POTENTIAL : Unknown

========== PART C: TEST RESULTS AND MATERIAL QUANTITY ==========

=======NATURAL MATERIAL=======

USC NUMBER : 0 MOISTURE CONTENT NO : 0
- CLASS : n/a - RESULTS: n/a
SIZE ANALYSIS NO : n/a GRAVEL (%): n/a SAND (%): n/a FINES (%): n/a D-50 (um): n/a
- OVERSIZE (%) : n/a PETROGRAHIC ANALYSIS-NO. OF TESTS: 0 RESULTS: n/a
OTHER TESTS (see DATA DICTIONARY): n/a
MATERIAL QUANTITY (All in cubic metres) CLASS 1 : Unknown
CLASS 2 : Unknown
TOTAL RECOVERABLE : Unknown CLASS 3 : Unknown
ANNUAL RECOVERABLE : Unknown CLASS 4 : Unknown
TOTAL VOLUME : Unknown CLASS 5 : Unknown

=======PROCESSED MATERIAL=======

USC NUMBER : 0 MOISTURE CONTENT NO : n/a
- CLASS : n/a - RESULTS: n/a
SIZE ANALYSIS NO : n/a GRAVEL (%): n/a SAND (%): n/a FINES (%): n/a D-50 (um): n/a
- OVERSIZE (%) : n/a PETROGRAHIC ANALYSIS-NO. OF TESTS: 0 RESULTS: n/a
OTHER TESTS (see DATA DICTIONARY): n/a
MATERIAL QUANTITY (All in cubic metres) CLASS 1 : Unknown
CLASS 2 : Unknown
TOTAL RECOVERABLE : Unknown CLASS 3 : Unknown
ANNUAL RECOVERABLE : Unknown CLASS 4 : Unknown
TOTAL VOLUME : Unknown CLASS 5 : Unknown

GRANULAR RESOURCE INVENTORY
ROSS RIVER RESOURCE MANAGEMENT AREA, YUKON
SOURCE CATALOGUE DATA SHEET

========== PART A: LOCATION AND STATUS ==========

SOURCE NUMBER : 04-03660R STUDY NO. : INAC77ROSS01
SOURCE REFERENCE : n/a STUDY LIST : n/a
STUDY REFERENCE: n/a
NTS MAP REFERENCE : 105 F/15 DIGITIZ NO. : MAP SCALE : 1:50000
UTM ZONE-EASTING : 8-624500 LOCATION : 1.4 km North of South Canol Road #06 Junction
UTM NORTHING : 6875400 KILOMETRE POST : 366.0
CENTRE LATITUDE : 0 CENTRE LONGITUDE: 0
LOCAL NAMES(S) : n/a
OFFSET DIRECTION : Right OFFSET DISTANCE(M): Adjacent
CORRIDOR NO./NAME : #4 Robert Campbell Highway
SOURCE ACCESS : None
ACCESS DISTANCE (m) : Unknown CONDITION : Unknown
AREA (ha) : Unknown SITE SCALE: 1:0 DIGITIZ NO:
LAND TENURE : Unknown STATUS : Inactive
STUDY PRIORITY : High
PAST USE - SOURCE : Borrow STOCKPILE - TYPE: Gravel
PERFORMANCE RATING : Unknown - QUANTITY: Unknown
EXCAVATED VOLUME FOR HIGHWAY (cu. m.): Unknown EXCAVATED VOLUME FOR PIPELINE (cu. m.): Unknown

========== PART B: SOURCE INVESTIGATION AND DESCRIPTIVE INFORMATION ==========

INVESTIGATION LEVEL : Reconnaissance LAST INVEST. DATE : 1977
GEOPHYSICAL DATA : Unknown TEST HOLE DENSITY (#/ha) : 0
BOREHOLES - NUMBER : 0 TESTPITS - NUMBER : 0 EXPOSURES - NUMBER : 0
- DEPTH (m): n/a - DEPTH (m): n/a - DEPTH (m) : n/a
DATA QUALITY : n/a SOURCE TOPOGRAPHY : Unknown
SLOPE : Small Knoll AREA DRAINAGE : Unknown
SOURCE VEGETATION : Heavy Spruce, Poplar
PERMAFROST FEATURES : Unknown DESC DATE:
ACTIVE LAYER (m) : Unknown GENERIC ORIGIN : Unknown
LANDFORMS : Unknown UNDERBURDEN : Unknown
GRANULAR - TYPE : Unknown OVERBURDEN - TYPE : Unknown
- THICKNESS (m) : Unknown - THICKNESS (m): Unknown
DEVELOP. CONSTRAINT : Unknown DEVELOP. POTENTIAL : Unknown

========== PART C: TEST RESULTS AND MATERIAL QUANTITY ==========

=======NATURAL MATERIAL=======

USC NUMBER : 0 MOISTURE CONTENT NO : 0
- CLASS : n/a - RESULTS: n/a
SIZE ANALYSIS NO : n/a GRAVEL (%): n/a SAND (%): n/a FINES (%): n/a D-50 (um): n/a
- OVERSIZE (%) : n/a PETROGRAHIC ANALYSIS-NO. OF TESTS: 0 RESULTS: n/a
OTHER TESTS (see DATA DICTIONARY): n/a
MATERIAL QUANTITY (All in cubic metres)

CLASS 1 : Unknown
CLASS 2 : Unknown
CLASS 3 : Unknown
CLASS 4 : Unknown
CLASS 5 : Unknown

TOTAL RECOVERABLE : Unknown
ANNUAL RECOVERABLE : Unknown
TOTAL VOLUME : Unknown

=======PROCESSED MATERIAL=======

USC NUMBER : 0 MOISTURE CONTENT NO : n/a
- CLASS : n/a - RESULTS: n/a
SIZE ANALYSIS NO : n/a GRAVEL (%): n/a SAND (%): n/a FINES (%): n/a D-50 (um): n/a
- OVERSIZE (%) : n/a PETROGRAHIC ANALYSIS-NO. OF TESTS: 0 RESULTS: n/a
OTHER TESTS (see DATA DICTIONARY): n/a
MATERIAL QUANTITY (All in cubic metres)

CLASS 1 : Unknown
CLASS 2 : Unknown
CLASS 3 : Unknown
CLASS 4 : Unknown
CLASS 5 : Unknown

TOTAL RECOVERABLE : Unknown
ANNUAL RECOVERABLE : Unknown
TOTAL VOLUME : Unknown

GRANULAR RESOURCE INVENTORY
ROSS RIVER RESOURCE MANAGEMENT AREA, YUKON
SOURCE CATALOGUE DATA SHEET

========== PART A: LOCATION AND STATUS ==========

SOURCE NUMBER : 04-03671R
STUDY NO. : INAC77ROSS01
SOURCE REFERENCE : n/a
STUDY LIST : n/a
STUDY REFERENCE: n/a
NTS MAP REFERENCE : 105 F/15
DIGITIZ NO. :
MAP SCALE : 1:50000
UTM ZONE-EASTING : 8-623850
LOCATION : 2.5 km North of South Canol Road #06 Junction
UTM NORTHING : 6876000
KILOMETRE POST : 367.1
CENTRE LATITUDE : 0
CENTRE LONGITUDE: 0
LOCAL NAMES(S) : n/a
OFFSET DIRECTION : Right
OFFSET DISTANCE(M): 81 m
CORRIDOR NO./NAME : #4 Robert Campbell Highway
SOURCE ACCESS : Good
ACCESS DISTANCE (m) : Unknown
CONDITION : Unknown
AREA (ha) : Unknown
SITE SCALE: 1:0
DIGITIZ NO:
LAND TENURE : Unknown
STATUS : Inactive
STUDY PRIORITY : High
PAST USE - SOURCE : Borrow
STOCKPILE - TYPE: Silty Sandy Gravel
PERFORMANCE RATING : Unknown
- QUANTITY: Unknown
EXCAVATED VOLUME FOR HIGHWAY (cu. m.): Unknown
EXCAVATED VOLUME FOR PIPELINE (cu. m.): Unknown

========== PART B: SOURCE INVESTIGATION AND DESCRIPTIVE INFORMATION ==========

INVESTIGATION LEVEL : Reconnaissance
LAST INVEST. DATE : 1977
GEOPHYSICAL DATA : Unknown
TEST HOLE DENSITY (#/ha) : 0
BOREHOLES - NUMBER : 0
TESTPITS - NUMBER : 0
EXPOSURES - NUMBER : 0
- DEPTH (m): n/a
- DEPTH (m): n/a
- DEPTH (m) : n/a
DATA QUALITY : n/a
SOURCE TOPOGRAPHY : Unknown
SLOPE : Moderate Slope
AREA DRAINAGE : Unknown
SOURCE VEGETATION : Heavy Spruce, Poplar
PERMAFROST FEATURES : Unknown
DESC DATE:
ACTIVE LAYER (m) : Unknown
GENERIC ORIGIN : Unknown
LANDFORMS : Unknown
UNDERBURDEN : Unknown
GRANULAR - TYPE : Unknown
OVERBURDEN - TYPE : Unknown
- THICKNESS (m) : Unknown
- THICKNESS (m): Unknown
DEVELOP. CONSTRAINT : Unknown
DEVELOP. POTENTIAL : Unknown

========== PART C: TEST RESULTS AND MATERIAL QUANTITY ==========

=======NATURAL MATERIAL=======

USC NUMBER : 0
MOISTURE CONTENT NO : 0
- CLASS : n/a
- RESULTS: n/a
SIZE ANALYSIS NO : n/a GRAVEL (%): n/a SAND (%): n/a FINES (%): n/a D-50 (um): n/a
- OVERSIZE (%) : n/a
PETROGRAHIC ANALYSIS-NO. OF TESTS: 0
RESULTS: n/a
OTHER TESTS (see DATA DICTIONARY): n/a
MATERIAL QUANTITY (All in cubic metres)
CLASS 1 : Unknown
CLASS 2 : Unknown
TOTAL RECOVERABLE : Unknown
CLASS 3 : Unknown
ANNUAL RECOVERABLE : Unknown
CLASS 4 : Unknown
TOTAL VOLUME : Unknown
CLASS 5 : Unknown

=======PROCESSED MATERIAL=======

USC NUMBER : 0
MOISTURE CONTENT NO : n/a
- CLASS : n/a
- RESULTS: n/a
SIZE ANALYSIS NO : n/a GRAVEL (%): n/a SAND (%): n/a FINES (%): n/a D-50 (um): n/a
- OVERSIZE (%) : n/a
PETROGRAHIC ANALYSIS-NO. OF TESTS: 0
RESULTS: n/a
OTHER TESTS (see DATA DICTIONARY): n/a
MATERIAL QUANTITY (All in cubic metres)
CLASS 1 : Unknown
CLASS 2 : Unknown
TOTAL RECOVERABLE : Unknown
CLASS 3 : Unknown
ANNUAL RECOVERABLE : Unknown
CLASS 4 : Unknown
TOTAL VOLUME : Unknown
CLASS 5 : Unknown

GRANULAR RESOURCE INVENTORY
ROSS RIVER RESOURCE MANAGEMENT AREA, YUKON
SOURCE CATALOGUE DATA SHEET

PART A: LOCATION AND STATUS

SOURCE NUMBER : 04-03676L
STUDY NO. : INAC77ROSS01
SOURCE REFERENCE : n/a
STUDY LIST : n/a
STUDY REFERENCE: n/a
NTS MAP REFERENCE : 105 F/15
DIGITIZ NO. :
MAP SCALE : 1:50000
UTM ZONE-EASTING : 8-623300
LOCATION : 3.0 km North of South Canol Road #06 Junction
UTM NORTHING : 6876100
KILOMETRE POST : 367.6
CENTRE LATITUDE : 0
CENTRE LONGITUDE: 0
LOCAL NAMES(S) : n/a
OFFSET DIRECTION : Left
OFFSET DISTANCE(M): Adjacent
CORRIDOR NO./NAME : #4 Robert Campbell Highway
SOURCE ACCESS : Good
ACCESS DISTANCE (m) : Unknown
CONDITION : Unknown
AREA (ha) : Unknown
SITE SCALE: 1:0
DIGITIZ NO:
LAND TENURE : Unknown
STATUS : Active
STUDY PRIORITY : High
PAST USE - SOURCE : Borrow
STOCKPILE - TYPE: Silty Sandy Gravel
PERFORMANCE RATING : Unknown
- QUANTITY: Unknown
EXCAVATED VOLUME FOR HIGHWAY (cu. m.): Unknown
EXCAVATED VOLUME FOR PIPELINE (cu. m.): Unknown

PART B: SOURCE INVESTIGATION AND DESCRIPTIVE INFORMATION

INVESTIGATION LEVEL : Reconnaissance
LAST INVEST. DATE : 1977
GEOPHYSICAL DATA : Unknown
TEST HOLE DENSITY (#/ha) : 0
BOREHOLES - NUMBER : 0
TESTPITS - NUMBER : 0
EXPOSURES - NUMBER : 0
- DEPTH (m): n/a
- DEPTH (m): n/a
- DEPTH (m) : n/a
DATA QUALITY : n/a
SOURCE TOPOGRAPHY : Unknown
SLOPE : Side of Small Knoll
AREA DRAINAGE : Unknown
SOURCE VEGETATION : Moderate Poplar, Spruce
PERMAFROST FEATURES : Unknown
DESC DATE:
ACTIVE LAYER (m) : Unknown
GENERIC ORIGIN : Unknown
LANDFORMS : Unknown
UNDERBURDEN : Unknown
GRANULAR - TYPE : Unknown
OVERBURDEN - TYPE : Unknown
- THICKNESS (m) : Unknown
- THICKNESS (m): Unknown
DEVELOP. CONSTRAINT : Unknown
DEVELOP. POTENTIAL : Unknown

PART C: TEST RESULTS AND MATERIAL QUANTITY

NATURAL MATERIAL

USC NUMBER : 0
MOISTURE CONTENT NO : 0
- CLASS : n/a
- RESULTS: n/a
SIZE ANALYSIS NO : n/a
GRAVEL (%): n/a
SAND (%): n/a
FINES (%): n/a
D-50 (um): n/a
- OVERSIZE (%) : n/a
PETROGRAHIC ANALYSIS-NO. OF TESTS: 0
RESULTS: n/a
OTHER TESTS (see DATA DICTIONARY): n/a
MATERIAL QUANTITY (All in cubic metres)
CLASS 1 : Unknown
CLASS 2 : Unknown
TOTAL RECOVERABLE : Unknown
CLASS 3 : Unknown
ANNUAL RECOVERABLE : Unknown
CLASS 4 : Unknown
TOTAL VOLUME : Unknown
CLASS 5 : Unknown

PROCESSED MATERIAL

USC NUMBER : 0
MOISTURE CONTENT NO : n/a
- CLASS : n/a
- RESULTS: n/a
SIZE ANALYSIS NO : n/a
GRAVEL (%): n/a
SAND (%): n/a
FINES (%): n/a
D-50 (um): n/a
- OVERSIZE (%) : n/a
PETROGRAHIC ANALYSIS-NO. OF TESTS: 0
RESULTS: n/a
OTHER TESTS (see DATA DICTIONARY): n/a
MATERIAL QUANTITY (All in cubic metres)
CLASS 1 : Unknown
CLASS 2 : Unknown
TOTAL RECOVERABLE : Unknown
CLASS 3 : Unknown
ANNUAL RECOVERABLE : Unknown
CLASS 4 : Unknown
TOTAL VOLUME : Unknown
CLASS 5 : Unknown

GRANULAR RESOURCE INVENTORY
ROSS RIVER RESOURCE MANAGEMENT AREA, YUKON
SOURCE CATALOGUE DATA SHEET

PART A: LOCATION AND STATUS

SOURCE NUMBER : 04-03679R
STUDY NO. : INAC77ROSS01
SOURCE REFERENCE : n/a
STUDY LIST : n/a
STUDY REFERENCE: n/a
NTS MAP REFERENCE : 105 K/2
DIGITIZ NO. :
MAP SCALE : 1:50000
UTM ZONE-EASTING : 8-622900
LOCATION : 3.3 km North of South Canol Road #06 Junction
UTM NORTHING : 6876500
KILOMETRE POST : 367.9
CENTRE LATITUDE : 0
CENTRE LONGITUDE: 0
LOCAL NAMES(S) : n/a
OFFSET DIRECTION : Right
OFFSET DISTANCE(M): Adjacent
CORRIDOR NO./NAME : #4 Robert Campbell Highway
SOURCE ACCESS : Poor
ACCESS DISTANCE (m) : Unknown
CONDITION : Unknown
AREA (ha) : Unknown
SITE SCALE: 1:0
DIGITIZ NO:
LAND TENURE : Unknown
STATUS : Inactive
STUDY PRIORITY : High
PAST USE - SOURCE : Borrow
STOCKPILE - TYPE: Silty Sandy Gravel
PERFORMANCE RATING : Unknown
- QUANTITY: Unknown
EXCAVATED VOLUME FOR HIGHWAY (cu. m.): Unknown
EXCAVATED VOLUME FOR PIPELINE (cu. m.): Unknown

PART B: SOURCE INVESTIGATION AND DESCRIPTIVE INFORMATION

INVESTIGATION LEVEL : Reconnaissance
LAST INVEST. DATE : 1977
GEOPHYSICAL DATA : Unknown
TEST HOLE DENSITY (#/ha) : 0
BOREHOLES - NUMBER : 0
TESTPITS - NUMBER : 0
EXPOSURES - NUMBER : 0
- DEPTH (m): n/a
- DEPTH (m): n/a
- DEPTH (m) : n/a
DATA QUALITY : n/a
SOURCE TOPOGRAPHY : Unknown
SLOPE : Moderate Slope
AREA DRAINAGE : Unknown
SOURCE VEGETATION : Moderate Poplar, Spruce
PERMAFROST FEATURES : Unknown
DESC DATE:
ACTIVE LAYER (m) : Unknown
GENERIC ORIGIN : Unknown
LANDFORMS : Unknown
UNDERBURDEN : Unknown
GRANULAR - TYPE : Unknown
OVERBURDEN - TYPE : Unknown
- THICKNESS (m) : Unknown
- THICKNESS (m): Unknown
DEVELOP. CONSTRAINT : Unknown
DEVELOP. POTENTIAL : Unknown

PART C: TEST RESULTS AND MATERIAL QUANTITY

NATURAL MATERIAL

USC NUMBER : 0
MOISTURE CONTENT NO : 0
- CLASS : n/a
- RESULTS: n/a
SIZE ANALYSIS NO : n/a
GRAVEL (%): n/a
SAND (%): n/a
FINES (%): n/a
D-50 (um): n/a
- OVERSIZE (%) : n/a
PETROGRAHIC ANALYSIS-NO. OF TESTS: 0
RESULTS: n/a
OTHER TESTS (see DATA DICTIONARY): n/a
MATERIAL QUANTITY (All in cubic metres)
CLASS 1 : Unknown
CLASS 2 : Unknown
TOTAL RECOVERABLE : Unknown
CLASS 3 : Unknown
ANNUAL RECOVERABLE : Unknown
CLASS 4 : Unknown
TOTAL VOLUME : Unknown
CLASS 5 : Unknown

PROCESSED MATERIAL

USC NUMBER : 0
MOISTURE CONTENT NO : n/a
- CLASS : n/a
- RESULTS: n/a
SIZE ANALYSIS NO : n/a
GRAVEL (%): n/a
SAND (%): n/a
FINES (%): n/a
D-50 (um): n/a
- OVERSIZE (%) : n/a
PETROGRAHIC ANALYSIS-NO. OF TESTS: 0
RESULTS: n/a
OTHER TESTS (see DATA DICTIONARY): n/a
MATERIAL QUANTITY (All in cubic metres)
CLASS 1 : Unknown
CLASS 2 : Unknown
TOTAL RECOVERABLE : Unknown
CLASS 3 : Unknown
ANNUAL RECOVERABLE : Unknown
CLASS 4 : Unknown
TOTAL VOLUME : Unknown
CLASS 5 : Unknown

GRANULAR RESOURCE INVENTORY
ROSS RIVER RESOURCE MANAGEMENT AREA, YUKON
SOURCE CATALOGUE DATA SHEET

========== PART A: LOCATION AND STATUS ==========

SOURCE NUMBER : 04-03680R
STUDY NO. : INAC77ROSS01
SOURCE REFERENCE : n/a
STUDY LIST : n/a
STUDY REFERENCE: n/a
NTS MAP REFERENCE : 105 K/2
DIGITIZ NO. :
MAP SCALE : 1:50000
UTM ZONE-EASTING : 8-622550
LOCATION : 3.4 km North of South Canol Road #06 Junction
UTM NORTHING : 6876550
KILOMETRE POST : 368.0
CENTRE LATITUDE : 0
CENTRE LONGITUDE: 0
LOCAL NAMES(S) : n/a
OFFSET DIRECTION : Right
OFFSET DISTANCE(M): Adjacent
CORRIDOR NO./NAME : #4 Robert Campbell Highway
SOURCE ACCESS : None
ACCESS DISTANCE (m) : Unknown
CONDITION : Unknown
AREA (ha) : Unknown
SITE SCALE: 1:0
DIGITIZ NO:
LAND TENURE : Unknown
STATUS : Inactive
STUDY PRIORITY : High
PAST USE - SOURCE : Borrow
STOCKPILE - TYPE: Silty Sandy Gravel
PERFORMANCE RATING : Unknown
- QUANTITY: Unknown
EXCAVATED VOLUME FOR HIGHWAY (cu. m.): Unknown
EXCAVATED VOLUME FOR PIPELINE (cu. m.): Unknown

========== PART B: SOURCE INVESTIGATION AND DESCRIPTIVE INFORMATION ==========

INVESTIGATION LEVEL : Reconnaissance
LAST INVEST. DATE : 1977
GEOPHYSICAL DATA : Unknown
TEST HOLE DENSITY (#/ha) : 0
BOREHOLES - NUMBER : 0
TESTPITS - NUMBER : 0
EXPOSURES - NUMBER : 0
- DEPTH (m): n/a
- DEPTH (m): n/a
- DEPTH (m) : n/a
DATA QUALITY : n/a
SOURCE TOPOGRAPHY : Unknown
SLOPE : Flat - Small Knoll
AREA DRAINAGE : Unknown
SOURCE VEGETATION : Moderate Poplar, Spruce
PERMAFROST FEATURES : Unknown
DESC DATE:
ACTIVE LAYER (m) : Unknown
GENERIC ORIGIN : Unknown
LANDFORMS : Unknown
UNDERBURDEN : Unknown
GRANULAR - TYPE : Unknown
OVERBURDEN - TYPE : Unknown
- THICKNESS (m) : Unknown
- THICKNESS (m): Unknown
DEVELOP. CONSTRAINT : Unknown
DEVELOP. POTENTIAL : Unknown

========== PART C: TEST RESULTS AND MATERIAL QUANTITY ==========

=======NATURAL MATERIAL=======

USC NUMBER : 0
MOISTURE CONTENT NO : 0
- CLASS : n/a
- RESULTS: n/a
SIZE ANALYSIS NO : n/a GRAVEL (%): n/a SAND (%): n/a FINES (%): n/a D-50 (um): n/a
- OVERSIZE (%) : n/a
PETROGRAHIC ANALYSIS-NO. OF TESTS: 0
RESULTS: n/a
OTHER TESTS (see DATA DICTIONARY): n/a
MATERIAL QUANTITY (All in cubic metres)
CLASS 1 : Unknown
CLASS 2 : Unknown
TOTAL RECOVERABLE : Unknown
CLASS 3 : Unknown
ANNUAL RECOVERABLE : Unknown
CLASS 4 : Unknown
TOTAL VOLUME : Unknown
CLASS 5 : Unknown

=======PROCESSED MATERIAL=======

USC NUMBER : 0
MOISTURE CONTENT NO : n/a
- CLASS : n/a
- RESULTS: n/a
SIZE ANALYSIS NO : n/a GRAVEL (%): n/a SAND (%): n/a FINES (%): n/a D-50 (um): n/a
- OVERSIZE (%) : n/a
PETROGRAHIC ANALYSIS-NO. OF TESTS: 0
RESULTS: n/a
OTHER TESTS (see DATA DICTIONARY): n/a
MATERIAL QUANTITY (All in cubic metres)
CLASS 1 : Unknown
CLASS 2 : Unknown
TOTAL RECOVERABLE : Unknown
CLASS 3 : Unknown
ANNUAL RECOVERABLE : Unknown
CLASS 4 : Unknown
TOTAL VOLUME : Unknown
CLASS 5 : Unknown

GRANULAR RESOURCE INVENTORY
ROSS RIVER RESOURCE MANAGEMENT AREA, YUKON
SOURCE CATALOGUE DATA SHEET

========== PART A: LOCATION AND STATUS ==========

SOURCE NUMBER : 04-03684R STUDY NO. : INAC77ROSS01
SOURCE REFERENCE : n/a STUDY LIST : n/a
STUDY REFERENCE: n/a
NTS MAP REFERENCE : 105 K/2 DIGITIZ NO. : MAP SCALE : 1:50000
UTM ZONE-EASTING : 8-622350 LOCATION : 3.8 km North of South Canol Road #06 Junction
UTM NORTHING : 6876750 KILOMETRE POST : 368.4
CENTRE LATITUDE : 0 CENTRE LONGITUDE: 0
LOCAL NAMES(S) : n/a
OFFSET DIRECTION : Right OFFSET DISTANCE(M): Adjacent
CORRIDOR NO./NAME : #4 Robert Campbell Highway
SOURCE ACCESS : None
ACCESS DISTANCE (m) : Unknown CONDITION : Unknown
AREA (ha) : Unknown SITE SCALE: 1:0 DIGITIZ NO:
LAND TENURE : Unknown STATUS : Inactive
STUDY PRIORITY : High
PAST USE - SOURCE : Borrow STOCKPILE - TYPE: Silty Sandy Gravel
PERFORMANCE RATING : Unknown - QUANTITY: Unknown
EXCAVATED VOLUME FOR HIGHWAY (cu. m.): Unknown EXCAVATED VOLUME FOR PIPELINE (cu. m.): Unknown

========== PART B: SOURCE INVESTIGATION AND DESCRIPTIVE INFORMATION ==========

INVESTIGATION LEVEL : Reconnaissance LAST INVEST. DATE : 1977
GEOPHYSICAL DATA : Unknown TEST HOLE DENSITY (#/ha) : 0
BOREHOLES - NUMBER : 0 TESTPITS - NUMBER : 0 EXPOSURES - NUMBER : 0
- DEPTH (m): n/a - DEPTH (m): n/a - DEPTH (m) : n/a
DATA QUALITY : n/a SOURCE TOPOGRAPHY : Unknown
SLOPE : Side of Small Knoll AREA DRAINAGE : Unknown
SOURCE VEGETATION : Light Poplar, Spruce
PERMAFROST FEATURES : Unknown DESC DATE:
ACTIVE LAYER (m) : Unknown GENERIC ORIGIN : Unknown
LANDFORMS : Unknown UNDERBURDEN : Unknown
GRANULAR - TYPE : Unknown OVERBURDEN - TYPE : Unknown
- THICKNESS (m) : Unknown - THICKNESS (m): Unknown
DEVELOP. CONSTRAINT : Unknown DEVELOP. POTENTIAL : Unknown

========== PART C: TEST RESULTS AND MATERIAL QUANTITY ==========

=======NATURAL MATERIAL=======

USC NUMBER : 0 MOISTURE CONTENT NO : 0
- CLASS : n/a - RESULTS: n/a
SIZE ANALYSIS NO : n/a GRAVEL (%): n/a SAND (%): n/a FINES (%): n/a D-50 (um): n/a
- OVERSIZE (%) : n/a PETROGRAHIC ANALYSIS-NO. OF TESTS: 0 RESULTS: n/a
OTHER TESTS (see DATA DICTIONARY): n/a
MATERIAL QUANTITY (All in cubic metres)

TOTAL RECOVERABLE : Unknown
ANNUAL RECOVERABLE : Unknown
TOTAL VOLUME : Unknown

CLASS 1 : Unknown
CLASS 2 : Unknown
CLASS 3 : Unknown
CLASS 4 : Unknown
CLASS 5 : Unknown

=======PROCESSED MATERIAL=======

USC NUMBER : 0 MOISTURE CONTENT NO : n/a
- CLASS : n/a - RESULTS: n/a
SIZE ANALYSIS NO : n/a GRAVEL (%): n/a SAND (%): n/a FINES (%): n/a D-50 (um): n/a
- OVERSIZE (%) : n/a PETROGRAHIC ANALYSIS-NO. OF TESTS: 0 RESULTS: n/a
OTHER TESTS (see DATA DICTIONARY): n/a
MATERIAL QUANTITY (All in cubic metres)

TOTAL RECOVERABLE : Unknown
ANNUAL RECOVERABLE : Unknown
TOTAL VOLUME : Unknown

CLASS 1 : Unknown
CLASS 2 : Unknown
CLASS 3 : Unknown
CLASS 4 : Unknown
CLASS 5 : Unknown

GRANULAR RESOURCE INVENTORY
ROSS RIVER RESOURCE MANAGEMENT AREA, YUKON
SOURCE CATALOGUE DATA SHEET

========== PART A: LOCATION AND STATUS ==========

SOURCE NUMBER : 04-03687L STUDY NO. : INAC77ROSS01
SOURCE REFERENCE : n/a STUDY LIST : n/a
STUDY REFERENCE: n/a
NTS MAP REFERENCE : 105 K/2 DIGITIZ NO. : MAP SCALE : 1:50000
UTM ZONE-EASTING : 8-621900 LOCATION : 4.1 km North of South Canol Road #06 Junction
UTM NORTHING : 6876700 KILOMETRE POST : 368.7
CENTRE LATITUDE : 0 CENTRE LONGITUDE: 0
LOCAL NAMES(S) : n/a
OFFSET DIRECTION : Left OFFSET DISTANCE(M): Adjacent
CORRIDOR NO./NAME : #4 Robert Campbell Highway
SOURCE ACCESS : None
ACCESS DISTANCE (m) : Unknown CONDITION : Unknown
AREA (ha) : Unknown SITE SCALE: 1:0 DIGITIZ NO:
LAND TENURE : Unknown STATUS : Inactive
STUDY PRIORITY : High
PAST USE - SOURCE : Borrow STOCKPILE - TYPE: Gravel
PERFORMANCE RATING : Unknown - QUANTITY: Unknown
EXCAVATED VOLUME FOR HIGHWAY (cu. m.): Unknown EXCAVATED VOLUME FOR PIPELINE (cu. m.): Unknown

========== PART B: SOURCE INVESTIGATION AND DESCRIPTIVE INFORMATION ==========

INVESTIGATION LEVEL : Reconnaissance LAST INVEST. DATE : 1977
GEOPHYSICAL DATA : Unknown TEST HOLE DENSITY (#/ha) : 0
BOREHOLES - NUMBER : 0 TESTPITS - NUMBER : 0 EXPOSURES - NUMBER : 0
- DEPTH (m): n/a - DEPTH (m): n/a - DEPTH (m) : n/a
DATA QUALITY : n/a SOURCE TOPOGRAPHY : Unknown
SLOPE : Gentle Slope AREA DRAINAGE : Unknown
SOURCE VEGETATION : Heavy Spruce
PERMAFROST FEATURES : Unknown DESC DATE:
ACTIVE LAYER (m) : Unknown GENERIC ORIGIN : Unknown
LANDFORMS : Unknown UNDERBURDEN : Unknown
GRANULAR - TYPE : Unknown OVERBURDEN - TYPE : Unknown
- THICKNESS (m) : Unknown - THICKNESS (m): Unknown
DEVELOP. CONSTRAINT : Unknown DEVELOP. POTENTIAL : Unknown

========== PART C: TEST RESULTS AND MATERIAL QUANTITY ==========

=======NATURAL MATERIAL=======

USC NUMBER : 0 MOISTURE CONTENT NO : 0
- CLASS : n/a - RESULTS: n/a
SIZE ANALYSIS NO : n/a GRAVEL (%): n/a SAND (%): n/a FINES (%): n/a D-50 (um): n/a
- OVERSIZE (%) : n/a PETROGRAHIC ANALYSIS-NO. OF TESTS: 0 RESULTS: n/a
OTHER TESTS (see DATA DICTIONARY): n/a
MATERIAL QUANTITY (All in cubic metres) CLASS 1 : Unknown
CLASS 2 : Unknown
TOTAL RECOVERABLE : Unknown CLASS 3 : Unknown
ANNUAL RECOVERABLE : Unknown CLASS 4 : Unknown
TOTAL VOLUME : Unknown CLASS 5 : Unknown

=======PROCESSED MATERIAL=======

USC NUMBER : 0 MOISTURE CONTENT NO : n/a
- CLASS : n/a - RESULTS: n/a
SIZE ANALYSIS NO : n/a GRAVEL (%): n/a SAND (%): n/a FINES (%): n/a D-50 (um): n/a
- OVERSIZE (%) : n/a PETROGRAHIC ANALYSIS-NO. OF TESTS: 0 RESULTS: n/a
OTHER TESTS (see DATA DICTIONARY): n/a
MATERIAL QUANTITY (All in cubic metres) CLASS 1 : Unknown
CLASS 2 : Unknown
TOTAL RECOVERABLE : Unknown CLASS 3 : Unknown
ANNUAL RECOVERABLE : Unknown CLASS 4 : Unknown
TOTAL VOLUME : Unknown CLASS 5 : Unknown

GRANULAR RESOURCE INVENTORY
ROSS RIVER RESOURCE MANAGEMENT AREA, YUKON
SOURCE CATALOGUE DATA SHEET

PART A: LOCATION AND STATUS

SOURCE NUMBER : 04-03689L
STUDY NO. : INAC77ROSS01
SOURCE REFERENCE : n/a
STUDY LIST : n/a
STUDY REFERENCE: n/a
NTS MAP REFERENCE : 105 K/2
DIGITIZ NO. :
MAP SCALE : 1:50000
UTM ZONE-EASTING : 8-621800
LOCATION : 4.3 km North of South Canol Road #06 Junction
UTM NORTHING : 6776750
KILOMETRE POST : 368.9
CENTRE LATITUDE : 0
CENTRE LONGITUDE: 0
LOCAL NAMES(S) : n/a
OFFSET DIRECTION : Left
OFFSET DISTANCE(M): Adjacent
CORRIDOR NO./NAME : #4 Robert Campbell Highway
SOURCE ACCESS : None
ACCESS DISTANCE (m) : Unknown
CONDITION : Unknown
AREA (ha) : Unknown
SITE SCALE: 1:0
DIGITIZ NO:
LAND TENURE : Unknown
STATUS : Inactive
STUDY PRIORITY : High
PAST USE - SOURCE : Borrow
STOCKPILE - TYPE: Gravel
PERFORMANCE RATING : Unknown
- QUANTITY: Unknown
EXCAVATED VOLUME FOR HIGHWAY (cu. m.): Unknown
EXCAVATED VOLUME FOR PIPELINE (cu. m.): Unknown

PART B: SOURCE INVESTIGATION AND DESCRIPTIVE INFORMATION

INVESTIGATION LEVEL : Reconnaissance
LAST INVEST. DATE : 1977
GEOPHYSICAL DATA : Unknown
TEST HOLE DENSITY (#/ha) : 0
BOREHOLES - NUMBER : 0
TESTPITS - NUMBER : 0
EXPOSURES - NUMBER : 0
- DEPTH (m): n/a
- DEPTH (m): n/a
- DEPTH (m) : n/a
DATA QUALITY : n/a
SOURCE TOPOGRAPHY : Unknown
SLOPE : Gentle Slope
AREA DRAINAGE : Unknown
SOURCE VEGETATION : Heavy Spruce
PERMAFROST FEATURES : Unknown
DESC DATE:
ACTIVE LAYER (m) : Unknown
GENERIC ORIGIN : Unknown
LANDFORMS : Unknown
UNDERBURDEN : Unknown
GRANULAR - TYPE : Unknown
OVERBURDEN - TYPE : Unknown
- THICKNESS (m) : Unknown
- THICKNESS (m): Unknown
DEVELOP. CONSTRAINT : Unknown
DEVELOP. POTENTIAL : Unknown

PART C: TEST RESULTS AND MATERIAL QUANTITY

NATURAL MATERIAL

USC NUMBER : 0
MOISTURE CONTENT NO : 0
- CLASS : n/a
- RESULTS: n/a
SIZE ANALYSIS NO : n/a
GRAVEL (%): n/a
SAND (%): n/a
FINES (%): n/a
D-50 (um): n/a
- OVERSIZE (%) : n/a
PETROGRAHIC ANALYSIS-NO. OF TESTS: 0
RESULTS: n/a
OTHER TESTS (see DATA DICTIONARY): n/a
MATERIAL QUANTITY (All in cubic metres)

TOTAL RECOVERABLE : Unknown
ANNUAL RECOVERABLE : Unknown
TOTAL VOLUME : Unknown

CLASS 1 : Unknown
CLASS 2 : Unknown
CLASS 3 : Unknown
CLASS 4 : Unknown
CLASS 5 : Unknown

PROCESSED MATERIAL

USC NUMBER : 0
MOISTURE CONTENT NO : n/a
- CLASS : n/a
- RESULTS: n/a
SIZE ANALYSIS NO : n/a
GRAVEL (%): n/a
SAND (%): n/a
FINES (%): n/a
D-50 (um): n/a
- OVERSIZE (%) : n/a
PETROGRAHIC ANALYSIS-NO. OF TESTS: 0
RESULTS: n/a
OTHER TESTS (see DATA DICTIONARY): n/a
MATERIAL QUANTITY (All in cubic metres)

TOTAL RECOVERABLE : Unknown
ANNUAL RECOVERABLE : Unknown
TOTAL VOLUME : Unknown

CLASS 1 : Unknown
CLASS 2 : Unknown
CLASS 3 : Unknown
CLASS 4 : Unknown
CLASS 5 : Unknown

GRANULAR RESOURCE INVENTORY
ROSS RIVER RESOURCE MANAGEMENT AREA, YUKON
SOURCE CATALOGUE DATA SHEET

========== PART A: LOCATION AND STATUS ==========

SOURCE NUMBER : 04-03690B STUDY NO. : INAC77ROSS01
SOURCE REFERENCE : n/a STUDY LIST : n/a
STUDY REFERENCE: n/a
NTS MAP REFERENCE : 105 K/2 DIGITIZ NO. : MAP SCALE : 1:50000
UTM ZONE-EASTING : 8-621600 LOCATION : 4.4 km North of South Canol Road #06 Junction
UTM NORTHING : 6876800 KILOMETRE POST : 369.0
CENTRE LATITUDE : 0 CENTRE LONGITUDE: 0
LOCAL NAMES(S) : n/a
OFFSET DIRECTION : Both OFFSET DISTANCE(M): Adjacent
CORRIDOR NO./NAME : #4 Robert Campbell Highway
SOURCE ACCESS : Fair
ACCESS DISTANCE (m) : Unknown CONDITION : Unknown
AREA (ha) : Unknown SITE SCALE: 1:0 DIGITIZ NO:
LAND TENURE : Unknown STATUS : L-Inactive, R-Active
STUDY PRIORITY : High
PAST USE - SOURCE : Borrow STOCKPILE - TYPE: Well Graded Silty Gravel
PERFORMANCE RATING : Unknown - QUANTITY: Unknown
EXCAVATED VOLUME FOR HIGHWAY (cu. m.): Unknown EXCAVATED VOLUME FOR PIPELINE (cu. m.): Unknown

========== PART B: SOURCE INVESTIGATION AND DESCRIPTIVE INFORMATION ==========

INVESTIGATION LEVEL : Reconnaissance LAST INVEST. DATE : 1977
GEOPHYSICAL DATA : Unknown TEST HOLE DENSITY (#/ha) : 0
BOREHOLES - NUMBER : 0 TESTPITS - NUMBER : 0 EXPOSURES - NUMBER : 0
- DEPTH (m): n/a - DEPTH (m): n/a - DEPTH (m) : n/a
DATA QUALITY : n/a SOURCE TOPOGRAPHY : Unknown
SLOPE : Gentle Slope AREA DRAINAGE : Unknown
SOURCE VEGETATION : Heavy Spruce
PERMAFROST FEATURES : Unknown DESC DATE:
ACTIVE LAYER (m) : Unknown GENERIC ORIGIN : Unknown
LANDFORMS : Unknown UNDERBURDEN : Unknown
GRANULAR - TYPE : Unknown OVERBURDEN - TYPE : Unknown
- THICKNESS (m) : Unknown - THICKNESS (m): Unknown
DEVELOP. CONSTRAINT : Unknown DEVELOP. POTENTIAL : Unknown

========== PART C: TEST RESULTS AND MATERIAL QUANTITY ==========

=======NATURAL MATERIAL=======

USC NUMBER : 0 MOISTURE CONTENT NO : 0
- CLASS : n/a - RESULTS: n/a
SIZE ANALYSIS NO : A02 GRAVEL (%): 51-52-53 SAND (%): 33-37-41 FINES (%): 8-11-14 D-50 (um): n/a
- OVERSIZE (%) : n/a PETROGRAHIC ANALYSIS-NO. OF TESTS: 0 RESULTS: n/a
OTHER TESTS (see DATA DICTIONARY): n/a
MATERIAL QUANTITY (All in cubic metres)

TOTAL RECOVERABLE : Unknown
ANNUAL RECOVERABLE : Unknown
TOTAL VOLUME : Unknown

CLASS 1 : Unknown
CLASS 2 : Unknown
CLASS 3 : Unknown
CLASS 4 : Unknown
CLASS 5 : Unknown

=======PROCESSED MATERIAL=======

USC NUMBER : 0 MOISTURE CONTENT NO : n/a
- CLASS : n/a - RESULTS: n/a
SIZE ANALYSIS NO : n/a GRAVEL (%): n/a SAND (%): n/a FINES (%): n/a D-50 (um): n/a
- OVERSIZE (%) : n/a PETROGRAHIC ANALYSIS-NO. OF TESTS: 0 RESULTS: n/a
OTHER TESTS (see DATA DICTIONARY): n/a
MATERIAL QUANTITY (All in cubic metres)

TOTAL RECOVERABLE : Unknown
ANNUAL RECOVERABLE : Unknown
TOTAL VOLUME : Unknown

CLASS 1 : Unknown
CLASS 2 : Unknown
CLASS 3 : Unknown
CLASS 4 : Unknown
CLASS 5 : Unknown

GRANULAR RESOURCE INVENTORY
ROSS RIVER RESOURCE MANAGEMENT AREA, YUKON
SOURCE CATALOGUE DATA SHEET

========== PART A: LOCATION AND STATUS ==========

SOURCE NUMBER : 04-03697R STUDY NO. : INAC77ROSS01
SOURCE REFERENCE : n/a STUDY LIST : n/a
STUDY REFERENCE: n/a
NTS MAP REFERENCE : 105 K/2 DIGITIZ NO. : MAP SCALE : 1:50000
UTM ZONE-EASTING : 8-621150 LOCATION : 5.1 km North of South Canol Road #06 Junction
UTM NORTHING : 6876950 KILOMETRE POST : 369.7
CENTRE LATITUDE : 0 CENTRE LONGITUDE: 0
LOCAL NAMES(S) : n/a
OFFSET DIRECTION : Right OFFSET DISTANCE(M): Adjacent
CORRIDOR NO./NAME : #4 Robert Campbell Highway
SOURCE ACCESS : None
ACCESS DISTANCE (m) : Unknown CONDITION : Unknown
AREA (ha) : Unknown SITE SCALE: 1:0 DIGITIZ NO:
LAND TENURE : Unknown STATUS : Inactive
STUDY PRIORITY : High
PAST USE - SOURCE : Borrow STOCKPILE - TYPE: Gravel
PERFORMANCE RATING : Unknown - QUANTITY: Unknown
EXCAVATED VOLUME FOR HIGHWAY (cu. m.): Unknown EXCAVATED VOLUME FOR PIPELINE (cu. m.): Unknown

========== PART B: SOURCE INVESTIGATION AND DESCRIPTIVE INFORMATION ==========

INVESTIGATION LEVEL : Reconnaissance LAST INVEST. DATE : 1977
GEOPHYSICAL DATA : Unknown TEST HOLE DENSITY (#/ha) : 0
BOREHOLES - NUMBER : 0 TESTPITS - NUMBER : 0 EXPOSURES - NUMBER : 0
- DEPTH (m): n/a - DEPTH (m): n/a - DEPTH (m) : n/a
DATA QUALITY : n/a SOURCE TOPOGRAPHY : Unknown
SLOPE : Moderate Sidehill AREA DRAINAGE : Unknown
SOURCE VEGETATION : Heavy Poplar, Spruce
PERMAFROST FEATURES : Unknown DESC DATE:
ACTIVE LAYER (m) : Unknown GENERIC ORIGIN : Unknown
LANDFORMS : Unknown UNDERBURDEN : Unknown
GRANULAR - TYPE : Unknown OVERBURDEN - TYPE : Unknown
- THICKNESS (m) : Unknown - THICKNESS (m): Unknown
DEVELOP. CONSTRAINT : Unknown DEVELOP. POTENTIAL : Unknown

========== PART C: TEST RESULTS AND MATERIAL QUANTITY ==========

=======NATURAL MATERIAL=======

USC NUMBER : 0 MOISTURE CONTENT NO : 0
- CLASS : n/a - RESULTS: n/a
SIZE ANALYSIS NO : n/a GRAVEL (%): n/a SAND (%): n/a FINES (%): n/a D-50 (um): n/a
- OVERSIZE (%) : n/a PETROGRAHIC ANALYSIS-NO. OF TESTS: 0 RESULTS: n/a
OTHER TESTS (see DATA DICTIONARY): n/a
MATERIAL QUANTITY (All in cubic metres) CLASS 1 : Unknown
CLASS 2 : Unknown
TOTAL RECOVERABLE : Unknown CLASS 3 : Unknown
ANNUAL RECOVERABLE : Unknown CLASS 4 : Unknown
TOTAL VOLUME : Unknown CLASS 5 : Unknown

=======PROCESSED MATERIAL=======

USC NUMBER : 0 MOISTURE CONTENT NO : n/a
- CLASS : n/a - RESULTS: n/a
SIZE ANALYSIS NO : n/a GRAVEL (%): n/a SAND (%): n/a FINES (%): n/a D-50 (um): n/a
- OVERSIZE (%) : n/a PETROGRAHIC ANALYSIS-NO. OF TESTS: 0 RESULTS: n/a
OTHER TESTS (see DATA DICTIONARY): n/a
MATERIAL QUANTITY (All in cubic metres) CLASS 1 : Unknown
CLASS 2 : Unknown
TOTAL RECOVERABLE : Unknown CLASS 3 : Unknown
ANNUAL RECOVERABLE : Unknown CLASS 4 : Unknown
TOTAL VOLUME : Unknown CLASS 5 : Unknown

GRANULAR RESOURCE INVENTORY
ROSS RIVER RESOURCE MANAGEMENT AREA, YUKON
SOURCE CATALOGUE DATA SHEET

PART A: LOCATION AND STATUS

SOURCE NUMBER : 04-03708L
STUDY NO. : INAC77ROSS01
SOURCE REFERENCE : n/a
STUDY LIST : n/a
STUDY REFERENCE: n/a
NTS MAP REFERENCE : 105 K/2
DIGITIZ NO. :
MAP SCALE : 1:50000
UTM ZONE-EASTING : 8-619950
LOCATION : 6.2 km North of South Canol Road #06 Junction
UTM NORTHING : 6877050
KILOMETRE POST : 370.8
CENTRE LATITUDE : 0
CENTRE LONGITUDE: 0
LOCAL NAMES(S) : n/a
OFFSET DIRECTION : Left
OFFSET DISTANCE(M): Adjacent
CORRIDOR NO./NAME : #4 Robert Campbell Highway
SOURCE ACCESS : None
ACCESS DISTANCE (m) : Unknown
CONDITION : Unknown
AREA (ha) : Unknown
SITE SCALE: 1:0
DIGITIZ NO:
LAND TENURE : Unknown
STATUS : Inactive
STUDY PRIORITY : High
PAST USE - SOURCE : Borrow
STOCKPILE - TYPE: Gravel
PERFORMANCE RATING : Unknown
- QUANTITY: Unknown
EXCAVATED VOLUME FOR HIGHWAY (cu. m.): Unknown
EXCAVATED VOLUME FOR PIPELINE (cu. m.): Unknown

PART B: SOURCE INVESTIGATION AND DESCRIPTIVE INFORMATION

INVESTIGATION LEVEL : Reconnaissance
LAST INVEST. DATE : 1977
GEOPHYSICAL DATA : Unknown
TEST HOLE DENSITY (#/ha) : 0
BOREHOLES - NUMBER : 0
TESTPITS - NUMBER : 0
EXPOSURES - NUMBER : 0
- DEPTH (m): n/a
- DEPTH (m): n/a
- DEPTH (m) : n/a
DATA QUALITY : n/a
SOURCE TOPOGRAPHY : Unknown
SLOPE : Moderate Slope
AREA DRAINAGE : Unknown
SOURCE VEGETATION : Heavy Spruce
PERMAFROST FEATURES : Unknown
DESC DATE:
ACTIVE LAYER (m) : Unknown
GENERIC ORIGIN : Unknown
LANDFORMS : Unknown
UNDERBURDEN : Unknown
GRANULAR - TYPE : Unknown
OVERBURDEN - TYPE : Unknown
- THICKNESS (m) : Unknown
- THICKNESS (m): Unknown
DEVELOP. CONSTRAINT : Unknown
DEVELOP. POTENTIAL : Unknown

PART C: TEST RESULTS AND MATERIAL QUANTITY

NATURAL MATERIAL

USC NUMBER : 0
MOISTURE CONTENT NO : 0
- CLASS : n/a
- RESULTS: n/a
SIZE ANALYSIS NO : n/a
GRAVEL (%): n/a
SAND (%): n/a
FINES (%): n/a
D-50 (um): n/a
- OVERSIZE (%) : n/a
PETROGRAHIC ANALYSIS-NO. OF TESTS: 0
RESULTS: n/a
OTHER TESTS (see DATA DICTIONARY): n/a
MATERIAL QUANTITY (All in cubic metres)

TOTAL RECOVERABLE : Unknown
ANNUAL RECOVERABLE : Unknown
TOTAL VOLUME : Unknown

CLASS 1 : Unknown
CLASS 2 : Unknown
CLASS 3 : Unknown
CLASS 4 : Unknown
CLASS 5 : Unknown

PROCESSED MATERIAL

USC NUMBER : 0
MOISTURE CONTENT NO : n/a
- CLASS : n/a
- RESULTS: n/a
SIZE ANALYSIS NO : n/a
GRAVEL (%): n/a
SAND (%): n/a
FINES (%): n/a
D-50 (um): n/a
- OVERSIZE (%) : n/a
PETROGRAHIC ANALYSIS-NO. OF TESTS: 0
RESULTS: n/a
OTHER TESTS (see DATA DICTIONARY): n/a
MATERIAL QUANTITY (All in cubic metres)

TOTAL RECOVERABLE : Unknown
ANNUAL RECOVERABLE : Unknown
TOTAL VOLUME : Unknown

CLASS 1 : Unknown
CLASS 2 : Unknown
CLASS 3 : Unknown
CLASS 4 : Unknown
CLASS 5 : Unknown

GRANULAR RESOURCE INVENTORY
ROSS RIVER RESOURCE MANAGEMENT AREA, YUKON
SOURCE CATALOGUE DATA SHEET

PART A: LOCATION AND STATUS

SOURCE NUMBER : 04-03711R
STUDY NO. : INAC77ROSS01
SOURCE REFERENCE : n/a
STUDY LIST : n/a
STUDY REFERENCE: n/a
NTS MAP REFERENCE : 105 K/2
DIGITIZ NO. :
MAP SCALE : 1:50000
UTM ZONE-EASTING : 8-619650
LOCATION : 4.3 km South of Lapie River Bridge
UTM NORTHING : 6877350
KILOMETRE POST : 371.1
CENTRE LATITUDE : 0
CENTRE LONGITUDE: 0
LOCAL NAMES(S) : n/a
OFFSET DIRECTION : Right
OFFSET DISTANCE(M): Adjacent
CORRIDOR NO./NAME : #4 Robert Campbell Highway
SOURCE ACCESS : Good
ACCESS DISTANCE (m) : Unknown
CONDITION : Unknown
AREA (ha) : Unknown
SITE SCALE: 1:0
DIGITIZ NO:
LAND TENURE : Unknown
STATUS : Active
STUDY PRIORITY : High
PAST USE - SOURCE : Borrow
STOCKPILE - TYPE: Silty Sandy Gravel
PERFORMANCE RATING : Unknown
- QUANTITY: Unknown
EXCAVATED VOLUME FOR HIGHWAY (cu. m.): Unknown
EXCAVATED VOLUME FOR PIPELINE (cu. m.): Unknown

PART B: SOURCE INVESTIGATION AND DESCRIPTIVE INFORMATION

INVESTIGATION LEVEL : Reconnaissance
LAST INVEST. DATE : 1977
GEOPHYSICAL DATA : Unknown
TEST HOLE DENSITY (#/ha) : 0
BOREHOLES - NUMBER : 0
TESTPITS - NUMBER : 0
EXPOSURES - NUMBER : 0
- DEPTH (m): n/a
- DEPTH (m): n/a
- DEPTH (m) : n/a
DATA QUALITY : n/a
SOURCE TOPOGRAPHY : Unknown
SLOPE : Moderate Sidehill
AREA DRAINAGE : Unknown
SOURCE VEGETATION : Heavy Spruce
PERMAFROST FEATURES : Unknown
DESC DATE:
ACTIVE LAYER (m) : Unknown
GENERIC ORIGIN : Unknown
LANDFORMS : Unknown
UNDERBURDEN : Unknown
GRANULAR - TYPE : Unknown
OVERBURDEN - TYPE : Unknown
- THICKNESS (m) : Unknown
- THICKNESS (m): Unknown
DEVELOP. CONSTRAINT : Unknown
DEVELOP. POTENTIAL : Unknown

PART C: TEST RESULTS AND MATERIAL QUANTITY

NATURAL MATERIAL

USC NUMBER : 0
MOISTURE CONTENT NO : 0
- CLASS : n/a
- RESULTS: n/a
SIZE ANALYSIS NO : n/a
GRAVEL (%): n/a
SAND (%): n/a
FINES (%): n/a
D-50 (um): n/a
- OVERSIZE (%) : n/a
PETROGRAHIC ANALYSIS-NO. OF TESTS: 0
RESULTS: n/a
OTHER TESTS (see DATA DICTIONARY): n/a
MATERIAL QUANTITY (All in cubic metres)
CLASS 1 : Unknown
CLASS 2 : Unknown
TOTAL RECOVERABLE : Unknown
CLASS 3 : Unknown
ANNUAL RECOVERABLE : Unknown
CLASS 4 : Unknown
TOTAL VOLUME : Unknown
CLASS 5 : Unknown

PROCESSED MATERIAL

USC NUMBER : 0
MOISTURE CONTENT NO : n/a
- CLASS : n/a
- RESULTS: n/a
SIZE ANALYSIS NO : n/a
GRAVEL (%): n/a
SAND (%): n/a
FINES (%): n/a
D-50 (um): n/a
- OVERSIZE (%) : n/a
PETROGRAHIC ANALYSIS-NO. OF TESTS: 0
RESULTS: n/a
OTHER TESTS (see DATA DICTIONARY): n/a
MATERIAL QUANTITY (All in cubic metres)
CLASS 1 : Unknown
CLASS 2 : Unknown
TOTAL RECOVERABLE : Unknown
CLASS 3 : Unknown
ANNUAL RECOVERABLE : Unknown
CLASS 4 : Unknown
TOTAL VOLUME : Unknown
CLASS 5 : Unknown

GRANULAR RESOURCE INVENTORY
ROSS RIVER RESOURCE MANAGEMENT AREA, YUKON
SOURCE CATALOGUE DATA SHEET

PART A: LOCATION AND STATUS

SOURCE NUMBER : 04-03721R
STUDY NO. : INAC77ROSS01
SOURCE REFERENCE : n/a
STUDY LIST : n/a
STUDY REFERENCE: n/a
NTS MAP REFERENCE : 105 K/2
DIGITIZ NO. :
MAP SCALE : 1:50000
UTM ZONE-EASTING : 8-618950
LOCATION : 3.3 km South of Lapie River Bridge
UTM NORTHING : 6878000
KILOMETRE POST : 372.1
CENTRE LATITUDE : 0
CENTRE LONGITUDE: 0
LOCAL NAMES(S) : n/a
OFFSET DIRECTION : Right
OFFSET DISTANCE(M): 81 m
CORRIDOR NO./NAME : #4 Robert Campbell Highway
SOURCE ACCESS : Poor
ACCESS DISTANCE (m) : Unknown
CONDITION : Unknown
AREA (ha) : Unknown
SITE SCALE: 1:0
DIGITIZ NO:
LAND TENURE : Unknown
STATUS : Inactive
STUDY PRIORITY : High
PAST USE - SOURCE : Borrow
STOCKPILE - TYPE: Silty Sandy Gravel
PERFORMANCE RATING : Unknown
- QUANTITY: Unknown
EXCAVATED VOLUME FOR HIGHWAY (cu. m.): Unknown
EXCAVATED VOLUME FOR PIPELINE (cu. m.): Unknown

PART B: SOURCE INVESTIGATION AND DESCRIPTIVE INFORMATION

INVESTIGATION LEVEL : Reconnaissance
LAST INVEST. DATE : 1977
GEOPHYSICAL DATA : Unknown
TEST HOLE DENSITY (#/ha) : 0
BOREHOLES - NUMBER : 0
TESTPITS - NUMBER : 0
EXPOSURES - NUMBER : 0
- DEPTH (m): n/a
- DEPTH (m): n/a
- DEPTH (m) : n/a
DATA QUALITY : n/a
SOURCE TOPOGRAPHY : Unknown
SLOPE : Steep Sidehill
AREA DRAINAGE : Unknown
SOURCE VEGETATION : Moderate Spruce, Poplar
PERMAFROST FEATURES : Unknown
DESC DATE:
ACTIVE LAYER (m) : Unknown
GENERIC ORIGIN : Unknown
LANDFORMS : Unknown
UNDERBURDEN : Unknown
GRANULAR - TYPE : Unknown
OVERBURDEN - TYPE : Unknown
- THICKNESS (m) : Unknown
- THICKNESS (m): Unknown
DEVELOP. CONSTRAINT : Unknown
DEVELOP. POTENTIAL : Unknown

PART C: TEST RESULTS AND MATERIAL QUANTITY

NATURAL MATERIAL

USC NUMBER : 0
MOISTURE CONTENT NO : 0
- CLASS : n/a
- RESULTS: n/a
SIZE ANALYSIS NO : n/a
GRAVEL (%): n/a
SAND (%): n/a
FINES (%): n/a
D-50 (um): n/a
- OVERSIZE (%) : n/a
PETROGRAHIC ANALYSIS-NO. OF TESTS: 0
RESULTS: n/a
OTHER TESTS (see DATA DICTIONARY): n/a
MATERIAL QUANTITY (All in cubic metres)

TOTAL RECOVERABLE	Unknown	CLASS 1	Unknown
ANNUAL RECOVERABLE	Unknown	CLASS 2	Unknown
TOTAL VOLUME	Unknown	CLASS 3	Unknown
		CLASS 4	Unknown
		CLASS 5	Unknown

PROCESSED MATERIAL

USC NUMBER : 0
MOISTURE CONTENT NO : n/a
- CLASS : n/a
- RESULTS: n/a
SIZE ANALYSIS NO : n/a
GRAVEL (%): n/a
SAND (%): n/a
FINES (%): n/a
D-50 (um): n/a
- OVERSIZE (%) : n/a
PETROGRAHIC ANALYSIS-NO. OF TESTS: 0
RESULTS: n/a
OTHER TESTS (see DATA DICTIONARY): n/a
MATERIAL QUANTITY (All in cubic metres)

TOTAL RECOVERABLE	Unknown	CLASS 1	Unknown
ANNUAL RECOVERABLE	Unknown	CLASS 2	Unknown
TOTAL VOLUME	Unknown	CLASS 3	Unknown
		CLASS 4	Unknown
		CLASS 5	Unknown

GRANULAR RESOURCE INVENTORY
ROSS RIVER RESOURCE MANAGEMENT AREA, YUKON
SOURCE CATALOGUE DATA SHEET

========== PART A: LOCATION AND STATUS ==========

SOURCE NUMBER : 04-03726L STUDY NO. : INAC77ROSS01
SOURCE REFERENCE : n/a STUDY LIST : n/a
STUDY REFERENCE: n/a
NTS MAP REFERENCE : 105 K/2 DIGITIZ NO. : MAP SCALE : 1:50000
UTM ZONE-EASTING : 8-618500 LOCATION : 2.8 km South of Lapie River Bridge
UTM NORTHING : 6878300 KILOMETRE POST : 372.6
CENTRE LATITUDE : 0 CENTRE LONGITUDE: 0
LOCAL NAMES(S) : n/a
OFFSET DIRECTION : Left OFFSET DISTANCE(M): Adjacent
CORRIDOR NO./NAME : #4 Robert Campbell Highway
SOURCE ACCESS : None
ACCESS DISTANCE (m) : Unknown CONDITION : Unknown
AREA (ha) : Unknown SITE SCALE: 1:0 DIGITIZ NO:
LAND TENURE : Unknown STATUS : Inactive
STUDY PRIORITY : High
PAST USE - SOURCE : Borrow STOCKPILE - TYPE: Sand
PERFORMANCE RATING : Unknown - QUANTITY: Unknown
EXCAVATED VOLUME FOR HIGHWAY (cu. m.): Unknown EXCAVATED VOLUME FOR PIPELINE (cu. m.): Unknown

========== PART B: SOURCE INVESTIGATION AND DESCRIPTIVE INFORMATION ==========

INVESTIGATION LEVEL : Reconnaissance LAST INVEST. DATE : 1977
GEOPHYSICAL DATA : Unknown TEST HOLE DENSITY (#/ha) : 0
BOREHOLES - NUMBER : 0 TESTPITS - NUMBER : 0 EXPOSURES - NUMBER : 0
- DEPTH (m): n/a - DEPTH (m): n/a - DEPTH (m) : n/a
DATA QUALITY : n/a SOURCE TOPOGRAPHY : Unknown
SLOPE : Flat AREA DRAINAGE : Unknown
SOURCE VEGETATION : Heavy Spruce
PERMAFROST FEATURES : Unknown DESC DATE:
ACTIVE LAYER (m) : Unknown GENERIC ORIGIN : Unknown
LANDFORMS : Unknown UNDERBURDEN : Unknown
GRANULAR - TYPE : Unknown OVERBURDEN - TYPE : Unknown
- THICKNESS (m) : Unknown - THICKNESS (m): Unknown
DEVELOP. CONSTRAINT : Unknown DEVELOP. POTENTIAL : Unknown

========== PART C: TEST RESULTS AND MATERIAL QUANTITY ==========

=======NATURAL MATERIAL=======

USC NUMBER : 0 MOISTURE CONTENT NO : 0
- CLASS : n/a - RESULTS: n/a
SIZE ANALYSIS NO : n/a GRAVEL (%): n/a SAND (%): n/a FINES (%): n/a D-50 (um): n/a
- OVERSIZE (%) : n/a PETROGRAHIC ANALYSIS-NO. OF TESTS: 0 RESULTS: n/a
OTHER TESTS (see DATA DICTIONARY): n/a
MATERIAL QUANTITY (All in cubic metres) CLASS 1 : Unknown
CLASS 2 : Unknown
TOTAL RECOVERABLE : Unknown CLASS 3 : Unknown
ANNUAL RECOVERABLE : Unknown CLASS 4 : Unknown
TOTAL VOLUME : Unknown CLASS 5 : Unknown

=======PROCESSED MATERIAL=======

USC NUMBER : 0 MOISTURE CONTENT NO : n/a
- CLASS : n/a - RESULTS: n/a
SIZE ANALYSIS NO : n/a GRAVEL (%): n/a SAND (%): n/a FINES (%): n/a D-50 (um): n/a
- OVERSIZE (%) : n/a PETROGRAHIC ANALYSIS-NO. OF TESTS: 0 RESULTS: n/a
OTHER TESTS (see DATA DICTIONARY): n/a
MATERIAL QUANTITY (All in cubic metres) CLASS 1 : Unknown
CLASS 2 : Unknown
TOTAL RECOVERABLE : Unknown CLASS 3 : Unknown
ANNUAL RECOVERABLE : Unknown CLASS 4 : Unknown
TOTAL VOLUME : Unknown CLASS 5 : Unknown

GRANULAR RESOURCE INVENTORY
ROSS RIVER RESOURCE MANAGEMENT AREA, YUKON
SOURCE CATALOGUE DATA SHEET

========== PART A: LOCATION AND STATUS ==========

SOURCE NUMBER : 04-03730R STUDY NO. : INAC77ROSS01
SOURCE REFERENCE : n/a STUDY LIST : n/a
STUDY REFERENCE: n/a
NTS MAP REFERENCE : 105 K/2 DIGITIZ NO. : MAP SCALE : 1:50000
UTM ZONE-EASTING : 8-618400 LOCATION : 2.4 km South of Lapie River Bridge
UTM NORTHING : 6878600 KILOMETRE POST : 373.0
CENTRE LATITUDE : 0 CENTRE LONGITUDE: 0
LOCAL NAMES(S) : n/a
OFFSET DIRECTION : Right OFFSET DISTANCE(M): Adjacent
CORRIDOR NO./NAME : #4 Robert Campbell Highway
SOURCE ACCESS : None
ACCESS DISTANCE (m) : Unknown CONDITION : Unknown
AREA (ha) : Unknown SITE SCALE: 1:0 DIGITIZ NO:
LAND TENURE : Unknown STATUS : Inactive
STUDY PRIORITY : High
PAST USE - SOURCE : Borrow STOCKPILE - TYPE: Silty Sandy Gravel
PERFORMANCE RATING : Unknown - QUANTITY: Unknown
EXCAVATED VOLUME FOR HIGHWAY (cu. m.): Unknown EXCAVATED VOLUME FOR PIPELINE (cu. m.): Unknown

========== PART B: SOURCE INVESTIGATION AND DESCRIPTIVE INFORMATION ==========

INVESTIGATION LEVEL : Reconnaissance LAST INVEST. DATE : 1977
GEOPHYSICAL DATA : Unknown TEST HOLE DENSITY (#/ha) : 0
BOREHOLES - NUMBER : 0 TESTPITS - NUMBER : 0 EXPOSURES - NUMBER : 0
- DEPTH (m): n/a - DEPTH (m): n/a - DEPTH (m) : n/a
DATA QUALITY : n/a SOURCE TOPOGRAPHY : Unknown
SLOPE : Gentle Moderate Slope AREA DRAINAGE : Unknown
SOURCE VEGETATION : Heavy Spruce
PERMAFROST FEATURES : Unknown DESC DATE:
ACTIVE LAYER (m) : Unknown GENERIC ORIGIN : Unknown
LANDFORMS : Unknown UNDERBURDEN : Unknown
GRANULAR - TYPE : Unknown OVERBURDEN - TYPE : Unknown
- THICKNESS (m) : Unknown - THICKNESS (m): Unknown
DEVELOP. CONSTRAINT : Unknown DEVELOP. POTENTIAL : Unknown

========== PART C: TEST RESULTS AND MATERIAL QUANTITY ==========

=======NATURAL MATERIAL=======

USC NUMBER : 0 MOISTURE CONTENT NO : 0
- CLASS : n/a - RESULTS: n/a
SIZE ANALYSIS NO : n/a GRAVEL (%): n/a SAND (%): n/a FINES (%): n/a D-50 (um): n/a
- OVERSIZE (%) : n/a PETROGRAHIC ANALYSIS-NO. OF TESTS: 0 RESULTS: n/a
OTHER TESTS (see DATA DICTIONARY): n/a
MATERIAL QUANTITY (All in cubic metres)

TOTAL RECOVERABLE : Unknown
ANNUAL RECOVERABLE : Unknown
TOTAL VOLUME : Unknown

CLASS 1 : Unknown
CLASS 2 : Unknown
CLASS 3 : Unknown
CLASS 4 : Unknown
CLASS 5 : Unknown

=======PROCESSED MATERIAL=======

USC NUMBER : 0 MOISTURE CONTENT NO : n/a
- CLASS : n/a - RESULTS: n/a
SIZE ANALYSIS NO : n/a GRAVEL (%): n/a SAND (%): n/a FINES (%): n/a D-50 (um): n/a
- OVERSIZE (%) : n/a PETROGRAHIC ANALYSIS-NO. OF TESTS: 0 RESULTS: n/a
OTHER TESTS (see DATA DICTIONARY): n/a
MATERIAL QUANTITY (All in cubic metres)

TOTAL RECOVERABLE : Unknown
ANNUAL RECOVERABLE : Unknown
TOTAL VOLUME : Unknown

CLASS 1 : Unknown
CLASS 2 : Unknown
CLASS 3 : Unknown
CLASS 4 : Unknown
CLASS 5 : Unknown

GRANULAR RESOURCE INVENTORY
ROSS RIVER RESOURCE MANAGEMENT AREA, YUKON
SOURCE CATALOGUE DATA SHEET

PART A: LOCATION AND STATUS

SOURCE NUMBER : 04-03734L
STUDY NO. : INAC77ROSS01
SOURCE REFERENCE : n/a
STUDY LIST : n/a
STUDY REFERENCE: n/a
NTS MAP REFERENCE : 105 K/2
DIGITIZ NO. :
MAP SCALE : 1:50000
UTM ZONE-EASTING : 8-618000
LOCATION : 2.0 km South of Lapie River Bridge
UTM NORTHING : 6878700
KILOMETRE POST : 373.4
CENTRE LATITUDE : 0
CENTRE LONGITUDE: 0
LOCAL NAMES(S) : n/a
OFFSET DIRECTION : Left
OFFSET DISTANCE(M): 81 m
CORRIDOR NO./NAME : #4 Robert Campbell Highway
SOURCE ACCESS : Good
ACCESS DISTANCE (m) : Unknown
CONDITION : Unknown
AREA (ha) : Unknown
SITE SCALE: 1:0
DIGITIZ NO:
LAND TENURE : Unknown
STATUS : Inactive
STUDY PRIORITY : High
PAST USE - SOURCE : Borrow
STOCKPILE - TYPE: Silty Sandy Gravel
PERFORMANCE RATING : Unknown
- QUANTITY: Unknown
EXCAVATED VOLUME FOR HIGHWAY (cu. m.): Unknown
EXCAVATED VOLUME FOR PIPELINE (cu. m.): Unknown

PART B: SOURCE INVESTIGATION AND DESCRIPTIVE INFORMATION

INVESTIGATION LEVEL : Reconnaissance
LAST INVEST. DATE : 1977
GEOPHYSICAL DATA : Unknown
TEST HOLE DENSITY (#/ha) : 0
BOREHOLES - NUMBER : 0
TESTPITS - NUMBER : 0
EXPOSURES - NUMBER : 0
- DEPTH (m): n/a
- DEPTH (m): n/a
- DEPTH (m) : n/a
DATA QUALITY : n/a
SOURCE TOPOGRAPHY : Unknown
SLOPE : Small Knoll
AREA DRAINAGE : Unknown
SOURCE VEGETATION : Heavy Spruce
PERMAFROST FEATURES : Unknown
DESC DATE:
ACTIVE LAYER (m) : Unknown
GENERIC ORIGIN : Unknown
LANDFORMS : Unknown
UNDERBURDEN : Unknown
GRANULAR - TYPE : Unknown
OVERBURDEN - TYPE : Unknown
- THICKNESS (m) : Unknown
- THICKNESS (m): Unknown
DEVELOP. CONSTRAINT : Unknown
DEVELOP. POTENTIAL : Unknown

PART C: TEST RESULTS AND MATERIAL QUANTITY

NATURAL MATERIAL

USC NUMBER : 0
MOISTURE CONTENT NO : 0
- CLASS : n/a
- RESULTS: n/a
SIZE ANALYSIS NO : n/a
GRAVEL (%): n/a
SAND (%): n/a
FINES (%): n/a
D-50 (um): n/a
- OVERSIZE (%) : n/a
PETROGRAHIC ANALYSIS-NO. OF TESTS: 0
RESULTS: n/a
OTHER TESTS (see DATA DICTIONARY): n/a
MATERIAL QUANTITY (All in cubic metres)
CLASS 1 : Unknown
CLASS 2 : Unknown
TOTAL RECOVERABLE : Unknown
CLASS 3 : Unknown
ANNUAL RECOVERABLE : Unknown
CLASS 4 : Unknown
TOTAL VOLUME : Unknown
CLASS 5 : Unknown

PROCESSED MATERIAL

USC NUMBER : 0
MOISTURE CONTENT NO : n/a
- CLASS : n/a
- RESULTS: n/a
SIZE ANALYSIS NO : n/a
GRAVEL (%): n/a
SAND (%): n/a
FINES (%): n/a
D-50 (um): n/a
- OVERSIZE (%) : n/a
PETROGRAHIC ANALYSIS-NO. OF TESTS: 0
RESULTS: n/a
OTHER TESTS (see DATA DICTIONARY): n/a
MATERIAL QUANTITY (All in cubic metres)
CLASS 1 : Unknown
CLASS 2 : Unknown
TOTAL RECOVERABLE : Unknown
CLASS 3 : Unknown
ANNUAL RECOVERABLE : Unknown
CLASS 4 : Unknown
TOTAL VOLUME : Unknown
CLASS 5 : Unknown

GRANULAR RESOURCE INVENTORY
ROSS RIVER RESOURCE MANAGEMENT AREA, YUKON
SOURCE CATALOGUE DATA SHEET

========== PART A: LOCATION AND STATUS ==========

SOURCE NUMBER : 04-03735L STUDY NO. : INAC77ROSS01
SOURCE REFERENCE : n/a STUDY LIST : n/a
STUDY REFERENCE: n/a
NTS MAP REFERENCE : 105 K/2 DIGITIZ NO. : MAP SCALE : 1:50000
UTM ZONE-EASTING : 8-617700 LOCATION : 1.9 km South of Lapie River Bridge
UTM NORTHING : 6878800 KILOMETRE POST : 373.5
CENTRE LATITUDE : 0 CENTRE LONGITUDE: 0
LOCAL NAMES(S) : n/a
OFFSET DIRECTION : Left OFFSET DISTANCE(M): Adjacent
CORRIDOR NO./NAME : #4 Robert Campbell Highway
SOURCE ACCESS : Good
ACCESS DISTANCE (m) : Unknown CONDITION : Unknown
AREA (ha) : Unknown SITE SCALE: 1:0 DIGITIZ NO:
LAND TENURE : Federal STATUS : Inactive
STUDY PRIORITY : High
PAST USE - SOURCE : Borrow STOCKPILE - TYPE: Silty Sandy Gravel
PERFORMANCE RATING : Unknown - QUANTITY: Unknown
EXCAVATED VOLUME FOR HIGHWAY (cu. m.): Unknown EXCAVATED VOLUME FOR PIPELINE (cu. m.): Unknown

========== PART B: SOURCE INVESTIGATION AND DESCRIPTIVE INFORMATION ==========

INVESTIGATION LEVEL : Reconnaissance LAST INVEST. DATE : 1977
GEOPHYSICAL DATA : Unknown TEST HOLE DENSITY (#/ha) : 0
BOREHOLES - NUMBER : 0 TESTPITS - NUMBER : 0 EXPOSURES - NUMBER : 0
- DEPTH (m): n/a - DEPTH (m): n/a - DEPTH (m) : n/a
DATA QUALITY : n/a SOURCE TOPOGRAPHY : Unknown
SLOPE : Moderate Sidehill AREA DRAINAGE : Unknown
SOURCE VEGETATION : Heavy Spruce
PERMAFROST FEATURES : Unknown DESC DATE:
ACTIVE LAYER (m) : Unknown GENERIC ORIGIN : Unknown
LANDFORMS : Unknown UNDERBURDEN : Unknown
GRANULAR - TYPE : Unknown OVERBURDEN - TYPE : Unknown
- THICKNESS (m) : Unknown - THICKNESS (m): Unknown
DEVELOP. CONSTRAINT : Unknown DEVELOP. POTENTIAL : Unknown

========== PART C: TEST RESULTS AND MATERIAL QUANTITY ==========

=======NATURAL MATERIAL=======

USC NUMBER : 0 MOISTURE CONTENT NO : 0
- CLASS : n/a - RESULTS: n/a
SIZE ANALYSIS NO : n/a GRAVEL (%): n/a SAND (%): n/a FINES (%): n/a D-50 (um): n/a
- OVERSIZE (%) : n/a PETROGRAHIC ANALYSIS-NO. OF TESTS: 0 RESULTS: n/a
OTHER TESTS (see DATA DICTIONARY): n/a
MATERIAL QUANTITY (All in cubic metres)

CLASS 1 : Unknown
CLASS 2 : Unknown
CLASS 3 : Unknown
CLASS 4 : Unknown
CLASS 5 : Unknown

TOTAL RECOVERABLE : Unknown
ANNUAL RECOVERABLE : Unknown
TOTAL VOLUME : Unknown

=======PROCESSED MATERIAL=======

USC NUMBER : 0 MOISTURE CONTENT NO : n/a
- CLASS : n/a - RESULTS: n/a
SIZE ANALYSIS NO : n/a GRAVEL (%): n/a SAND (%): n/a FINES (%): n/a D-50 (um): n/a
- OVERSIZE (%) : n/a PETROGRAHIC ANALYSIS-NO. OF TESTS: 0 RESULTS: n/a
OTHER TESTS (see DATA DICTIONARY): n/a
MATERIAL QUANTITY (All in cubic metres)

CLASS 1 : Unknown
CLASS 2 : Unknown
CLASS 3 : Unknown
CLASS 4 : Unknown
CLASS 5 : Unknown

TOTAL RECOVERABLE : Unknown
ANNUAL RECOVERABLE : Unknown
TOTAL VOLUME : Unknown

GRANULAR RESOURCE INVENTORY
ROSS RIVER RESOURCE MANAGEMENT AREA, YUKON
SOURCE CATALOGUE DATA SHEET

========== PART A: LOCATION AND STATUS ==========

SOURCE NUMBER : 04-03756L STUDY NO. : INAC77ROSS01
SOURCE REFERENCE : n/a STUDY LIST : n/a
STUDY REFERENCE: n/a
NTS MAP REFERENCE : 105 K/2 DIGITIZ NO. : MAP SCALE : 1:50000
UTM ZONE-EASTING : 8-615950 LOCATION : 0.2 km North of Lapie River Bridge
UTM NORTHING : 6879300 KILOMETRE POST : 375.6
CENTRE LATITUDE : 0 CENTRE LONGITUDE: 0
LOCAL NAMES(S) : n/a
OFFSET DIRECTION : Left OFFSET DISTANCE(M): Adjacent
CORRIDOR NO./NAME : #4 Robert Campbell Highway
SOURCE ACCESS : None
ACCESS DISTANCE (m) : Unknown CONDITION : Unknown
AREA (ha) : Unknown SITE SCALE: 1:0 DIGITIZ NO:
LAND TENURE : Unknown STATUS : Inactive
STUDY PRIORITY : High
PAST USE - SOURCE : Borrow STOCKPILE - TYPE: Gravel
PERFORMANCE RATING : Unknown - QUANTITY: Unknown
EXCAVATED VOLUME FOR HIGHWAY (cu. m.): Unknown EXCAVATED VOLUME FOR PIPELINE (cu. m.): Unknown

========== PART B: SOURCE INVESTIGATION AND DESCRIPTIVE INFORMATION ==========

INVESTIGATION LEVEL : Reconnaissance LAST INVEST. DATE : 1977
GEOPHYSICAL DATA : Unknown TEST HOLE DENSITY (#/ha) : 0
BOREHOLES - NUMBER : 0 TESTPITS - NUMBER : 0 EXPOSURES - NUMBER : 0
- DEPTH (m): n/a - DEPTH (m): n/a - DEPTH (m) : n/a
DATA QUALITY : n/a SOURCE TOPOGRAPHY : Unknown
SLOPE : Moderate Slope AREA DRAINAGE : Unknown
SOURCE VEGETATION : Light Poplar
PERMAFROST FEATURES : Unknown DESC DATE:
ACTIVE LAYER (m) : Unknown GENERIC ORIGIN : Unknown
LANDFORMS : Unknown UNDERBURDEN : Unknown
GRANULAR - TYPE : Unknown OVERBURDEN - TYPE : Unknown
- THICKNESS (m) : Unknown - THICKNESS (m): Unknown
DEVELOP. CONSTRAINT : Unknown DEVELOP. POTENTIAL : Unknown

========== PART C: TEST RESULTS AND MATERIAL QUANTITY ==========

=======NATURAL MATERIAL=======

USC NUMBER : 0 MOISTURE CONTENT NO : 0
- CLASS : n/a - RESULTS: n/a
SIZE ANALYSIS NO : n/a GRAVEL (%): n/a SAND (%): n/a FINES (%): n/a D-50 (um): n/a
- OVERSIZE (%) : n/a PETROGRAHIC ANALYSIS-NO. OF TESTS: 0 RESULTS: n/a
OTHER TESTS (see DATA DICTIONARY): n/a
MATERIAL QUANTITY (All in cubic metres) CLASS 1 : Unknown
CLASS 2 : Unknown
TOTAL RECOVERABLE : Unknown CLASS 3 : Unknown
ANNUAL RECOVERABLE : Unknown CLASS 4 : Unknown
TOTAL VOLUME : Unknown CLASS 5 : Unknown

=======PROCESSED MATERIAL=======

USC NUMBER : 0 MOISTURE CONTENT NO : n/a
- CLASS : n/a - RESULTS: n/a
SIZE ANALYSIS NO : n/a GRAVEL (%): n/a SAND (%): n/a FINES (%): n/a D-50 (um): n/a
- OVERSIZE (%) : n/a PETROGRAHIC ANALYSIS-NO. OF TESTS: 0 RESULTS: n/a
OTHER TESTS (see DATA DICTIONARY): n/a
MATERIAL QUANTITY (All in cubic metres) CLASS 1 : Unknown
CLASS 2 : Unknown
TOTAL RECOVERABLE : Unknown CLASS 3 : Unknown
ANNUAL RECOVERABLE : Unknown CLASS 4 : Unknown
TOTAL VOLUME : Unknown CLASS 5 : Unknown

GRANULAR RESOURCE INVENTORY
ROSS RIVER RESOURCE MANAGEMENT AREA, YUKON
SOURCE CATALOGUE DATA SHEET

========== PART A: LOCATION AND STATUS ==========

SOURCE NUMBER : 04-03758L STUDY NO. : INAC77ROSS01
SOURCE REFERENCE : n/a STUDY LIST : n/a
STUDY REFERENCE: n/a
NTS MAP REFERENCE : 105 K/2 DIGITIZ NO. : MAP SCALE : 1:50000
UTM ZONE-EASTING : 8-615700 LOCATION : 0.4 km North of Lapie River Bridge
UTM NORTHING : 6879450 KILOMETRE POST : 375.8
CENTRE LATITUDE : 0 CENTRE LONGITUDE: 0
LOCAL NAMES(S) : n/a
OFFSET DIRECTION : Left OFFSET DISTANCE(M): Adjacent
CORRIDOR NO./NAME : #4 Robert Campbell Highway
SOURCE ACCESS : None
ACCESS DISTANCE (m) : Unknown CONDITION : Unknown
AREA (ha) : Unknown SITE SCALE: 1:0 DIGITIZ NO:
LAND TENURE : Federal STATUS :
STUDY PRIORITY : High
PAST USE - SOURCE : Borrow STOCKPILE - TYPE: Silty Sandy Gravel
PERFORMANCE RATING : Unknown - QUANTITY: Unknown
EXCAVATED VOLUME FOR HIGHWAY (cu. m.): Unknown EXCAVATED VOLUME FOR PIPELINE (cu. m.): Unknown

========== PART B: SOURCE INVESTIGATION AND DESCRIPTIVE INFORMATION ==========

INVESTIGATION LEVEL : Reconnaissance LAST INVEST. DATE : 1977
GEOPHYSICAL DATA : Unknown TEST HOLE DENSITY (#/ha) : 0
BOREHOLES - NUMBER : 0 TESTPITS - NUMBER : 0 EXPOSURES - NUMBER : 0
- DEPTH (m): n/a - DEPTH (m): n/a - DEPTH (m) : n/a
DATA QUALITY : n/a SOURCE TOPOGRAPHY : Unknown
SLOPE : Flat - Gentle Slope AREA DRAINAGE : Unknown
SOURCE VEGETATION : Light Poplar
PERMAFROST FEATURES : Unknown DESC DATE:
ACTIVE LAYER (m) : Unknown GENERIC ORIGIN : Unknown
LANDFORMS : Unknown UNDERBURDEN : Unknown
GRANULAR - TYPE : Unknown OVERBURDEN - TYPE : Unknown
- THICKNESS (m) : Unknown - THICKNESS (m): Unknown
DEVELOP. CONSTRAINT : Unknown DEVELOP. POTENTIAL : Unknown

========== PART C: TEST RESULTS AND MATERIAL QUANTITY ==========

=======NATURAL MATERIAL=======

USC NUMBER : 0 MOISTURE CONTENT NO : 0
- CLASS : n/a - RESULTS: n/a
SIZE ANALYSIS NO : n/a GRAVEL (%): n/a SAND (%): n/a FINES (%): n/a D-50 (um): n/a
- OVERSIZE (%) : n/a PETROGRAHIC ANALYSIS-NO. OF TESTS: 0 RESULTS: n/a
OTHER TESTS (see DATA DICTIONARY): n/a
MATERIAL QUANTITY (All in cubic metres)

CLASS 1 : Unknown
CLASS 2 : Unknown
CLASS 3 : Unknown
CLASS 4 : Unknown
CLASS 5 : Unknown

TOTAL RECOVERABLE : Unknown
ANNUAL RECOVERABLE : Unknown
TOTAL VOLUME : Unknown

=======PROCESSED MATERIAL=======

USC NUMBER : 0 MOISTURE CONTENT NO : n/a
- CLASS : n/a - RESULTS: n/a
SIZE ANALYSIS NO : n/a GRAVEL (%): n/a SAND (%): n/a FINES (%): n/a D-50 (um): n/a
- OVERSIZE (%) : n/a PETROGRAHIC ANALYSIS-NO. OF TESTS: 0 RESULTS: n/a
OTHER TESTS (see DATA DICTIONARY): n/a
MATERIAL QUANTITY (All in cubic metres)

CLASS 1 : Unknown
CLASS 2 : Unknown
CLASS 3 : Unknown
CLASS 4 : Unknown
CLASS 5 : Unknown

TOTAL RECOVERABLE : Unknown
ANNUAL RECOVERABLE : Unknown
TOTAL VOLUME : Unknown

GRANULAR RESOURCE INVENTORY
ROSS RIVER RESOURCE MANAGEMENT AREA, YUKON
SOURCE CATALOGUE DATA SHEET

========== PART A: LOCATION AND STATUS ==========

SOURCE NUMBER : 04-03764R STUDY NO. : INAC77ROSS01
SOURCE REFERENCE : n/a STUDY LIST : n/a
STUDY REFERENCE: n/a
NTS MAP REFERENCE : 105 K/2 DIGITIZ NO. : MAP SCALE : 1:50000
UTM ZONE-EASTING : 8-615250 LOCATION : 1.0 km North of Lapie River Bridge
UTM NORTHING : 6879800 KILOMETRE POST : 376.4
CENTRE LATITUDE : 0 CENTRE LONGITUDE: 0
LOCAL NAMES(S) : n/a
OFFSET DIRECTION : Right OFFSET DISTANCE(M): Adjacent
CORRIDOR NO./NAME : #4 Robert Campbell Highway
SOURCE ACCESS : None
ACCESS DISTANCE (m) : Unknown CONDITION : Unknown
AREA (ha) : Unknown SITE SCALE: 1:0 DIGITIZ NO:
LAND TENURE : Unknown STATUS : Inactive
STUDY PRIORITY : High
PAST USE - SOURCE : Borrow STOCKPILE - TYPE: Gravel
PERFORMANCE RATING : Unknown - QUANTITY: Unknown
EXCAVATED VOLUME FOR HIGHWAY (cu. m.): Unknown EXCAVATED VOLUME FOR PIPELINE (cu. m.): Unknown

========== PART B: SOURCE INVESTIGATION AND DESCRIPTIVE INFORMATION ==========

INVESTIGATION LEVEL : Reconnaissance LAST INVEST. DATE : 1977
GEOPHYSICAL DATA : Unknown TEST HOLE DENSITY (#/ha) : 0
BOREHOLES - NUMBER : 0 TESTPITS - NUMBER : 0 EXPOSURES - NUMBER : 0
- DEPTH (m): n/a - DEPTH (m): n/a - DEPTH (m) : n/a
DATA QUALITY : n/a SOURCE TOPOGRAPHY : Unknown
SLOPE : Gentle Slope AREA DRAINAGE : Unknown
SOURCE VEGETATION : Light Poplar
PERMAFROST FEATURES : Unknown DESC DATE:
ACTIVE LAYER (m) : Unknown GENERIC ORIGIN : Unknown
LANDFORMS : Unknown UNDERBURDEN : Unknown
GRANULAR - TYPE : Unknown OVERBURDEN - TYPE : Unknown
- THICKNESS (m) : Unknown - THICKNESS (m): Unknown
DEVELOP. CONSTRAINT : Unknown DEVELOP. POTENTIAL : Unknown

========== PART C: TEST RESULTS AND MATERIAL QUANTITY ==========

=======NATURAL MATERIAL=======

USC NUMBER : 0 MOISTURE CONTENT NO : 0
- CLASS : n/a - RESULTS: n/a
SIZE ANALYSIS NO : n/a GRAVEL (%): n/a SAND (%): n/a FINES (%): n/a D-50 (um): n/a
- OVERSIZE (%) : n/a PETROGRAHIC ANALYSIS-NO. OF TESTS: 0 RESULTS: n/a
OTHER TESTS (see DATA DICTIONARY): n/a
MATERIAL QUANTITY (All in cubic metres) CLASS 1 : Unknown
CLASS 2 : Unknown
TOTAL RECOVERABLE : Unknown CLASS 3 : Unknown
ANNUAL RECOVERABLE : Unknown CLASS 4 : Unknown
TOTAL VOLUME : Unknown CLASS 5 : Unknown

=======PROCESSED MATERIAL=======

USC NUMBER : 0 MOISTURE CONTENT NO : n/a
- CLASS : n/a - RESULTS: n/a
SIZE ANALYSIS NO : n/a GRAVEL (%): n/a SAND (%): n/a FINES (%): n/a D-50 (um): n/a
- OVERSIZE (%) : n/a PETROGRAHIC ANALYSIS-NO. OF TESTS: 0 RESULTS: n/a
OTHER TESTS (see DATA DICTIONARY): n/a
MATERIAL QUANTITY (All in cubic metres) CLASS 1 : Unknown
CLASS 2 : Unknown
TOTAL RECOVERABLE : Unknown CLASS 3 : Unknown
ANNUAL RECOVERABLE : Unknown CLASS 4 : Unknown
TOTAL VOLUME : Unknown CLASS 5 : Unknown

GRANULAR RESOURCE INVENTORY
ROSS RIVER RESOURCE MANAGEMENT AREA, YUKON
SOURCE CATALOGUE DATA SHEET

========== PART A: LOCATION AND STATUS ==========

SOURCE NUMBER : 04-03780R STUDY NO. : INAC77ROSS01
SOURCE REFERENCE : n/a STUDY LIST : n/a
STUDY REFERENCE: n/a
NTS MAP REFERENCE : 105 K/2 DIGITIZ NO. : MAP SCALE : 1:50000
UTM ZONE-EASTING : 8-614150 LOCATION : 2.0 km South of Danger Creek
UTM NORTHING : 6880500 KILOMETRE POST : 378.0
CENTRE LATITUDE : 0 CENTRE LONGITUDE: 0
LOCAL NAMES(S) : n/a
OFFSET DIRECTION : Right OFFSET DISTANCE(M): Adjacent
CORRIDOR NO./NAME : #4 Robert Campbell Highway
SOURCE ACCESS : Good
ACCESS DISTANCE (m) : Unknown CONDITION : Unknown
AREA (ha) : Unknown SITE SCALE: 1:0 DIGITIZ NO:
LAND TENURE : Unknown STATUS : Active
STUDY PRIORITY : High
PAST USE - SOURCE : Borrow STOCKPILE - TYPE: Silty Sandy Gravel
PERFORMANCE RATING : Unknown - QUANTITY: Unknown
EXCAVATED VOLUME FOR HIGHWAY (cu. m.): Unknown EXCAVATED VOLUME FOR PIPELINE (cu. m.): Unknown

========== PART B: SOURCE INVESTIGATION AND DESCRIPTIVE INFORMATION ==========

INVESTIGATION LEVEL : Reconnaissance LAST INVEST. DATE : 1977
GEOPHYSICAL DATA : Unknown TEST HOLE DENSITY (#/ha) : 0
BOREHOLES - NUMBER : 0 TESTPITS - NUMBER : 0 EXPOSURES - NUMBER : 0
- DEPTH (m): n/a - DEPTH (m): n/a - DEPTH (m) : n/a
DATA QUALITY : n/a SOURCE TOPOGRAPHY : Unknown
SLOPE : Moderate Sidehill AREA DRAINAGE : Unknown
SOURCE VEGETATION : Light Poplar
PERMAFROST FEATURES : Unknown DESC DATE:
ACTIVE LAYER (m) : Unknown GENERIC ORIGIN : Unknown
LANDFORMS : Unknown UNDERBURDEN : Unknown
GRANULAR - TYPE : Unknown OVERBURDEN - TYPE : Unknown
- THICKNESS (m) : Unknown - THICKNESS (m): Unknown
DEVELOP. CONSTRAINT : Unknown DEVELOP. POTENTIAL : Unknown

========== PART C: TEST RESULTS AND MATERIAL QUANTITY ==========

=======NATURAL MATERIAL=======

USC NUMBER : 0 MOISTURE CONTENT NO : 0
- CLASS : n/a - RESULTS: n/a
SIZE ANALYSIS NO : n/a GRAVEL (%): n/a SAND (%): n/a FINES (%): n/a D-50 (um): n/a
- OVERSIZE (%) : n/a PETROGRAHIC ANALYSIS-NO. OF TESTS: 0 RESULTS: n/a
OTHER TESTS (see DATA DICTIONARY): n/a
MATERIAL QUANTITY (All in cubic metres) CLASS 1 : Unknown
CLASS 2 : Unknown
TOTAL RECOVERABLE : Unknown CLASS 3 : Unknown
ANNUAL RECOVERABLE : Unknown CLASS 4 : Unknown
TOTAL VOLUME : Unknown CLASS 5 : Unknown

=======PROCESSED MATERIAL=======

USC NUMBER : 0 MOISTURE CONTENT NO : n/a
- CLASS : n/a - RESULTS: n/a
SIZE ANALYSIS NO : n/a GRAVEL (%): n/a SAND (%): n/a FINES (%): n/a D-50 (um): n/a
- OVERSIZE (%) : n/a PETROGRAHIC ANALYSIS-NO. OF TESTS: 0 RESULTS: n/a
OTHER TESTS (see DATA DICTIONARY): n/a
MATERIAL QUANTITY (All in cubic metres) CLASS 1 : Unknown
CLASS 2 : Unknown
TOTAL RECOVERABLE : Unknown CLASS 3 : Unknown
ANNUAL RECOVERABLE : Unknown CLASS 4 : Unknown
TOTAL VOLUME : Unknown CLASS 5 : Unknown

GRANULAR RESOURCE INVENTORY
ROSS RIVER RESOURCE MANAGEMENT AREA, YUKON
SOURCE CATALOGUE DATA SHEET

========== PART A: LOCATION AND STATUS ==========

SOURCE NUMBER : 04-03792R STUDY NO. : INAC77ROSS01
SOURCE REFERENCE : n/a STUDY LIST : n/a
STUDY REFERENCE: n/a
NTS MAP REFERENCE : 105 K/2 DIGITIZ NO. : MAP SCALE : 1:50000
UTM ZONE-EASTING : 8-613400 LOCATION : 0.8 km South of Danger Creek
UTM NORTHING : 6881600 KILOMETRE POST : 379.2
CENTRE LATITUDE : 0 CENTRE LONGITUDE: 0
LOCAL NAMES(S) : n/a
OFFSET DIRECTION : Right OFFSET DISTANCE(M): Adjacent
CORRIDOR NO./NAME : #4 Robert Campbell Highway
SOURCE ACCESS : Good
ACCESS DISTANCE (m) : Unknown CONDITION : Unknown
AREA (ha) : Unknown SITE SCALE: 1:0 DIGITIZ NO:
LAND TENURE : Unknown STATUS : Active
STUDY PRIORITY : High
PAST USE - SOURCE : Borrow STOCKPILE - TYPE: Silty Sandy Gravel
PERFORMANCE RATING : Unknown - QUANTITY: Unknown
EXCAVATED VOLUME FOR HIGHWAY (cu. m.): Unknown EXCAVATED VOLUME FOR PIPELINE (cu. m.): Unknown

========== PART B: SOURCE INVESTIGATION AND DESCRIPTIVE INFORMATION ==========

INVESTIGATION LEVEL : Reconnaissance LAST INVEST. DATE : 1977
GEOPHYSICAL DATA : Unknown TEST HOLE DENSITY (#/ha) : 0
BOREHOLES - NUMBER : 0 TESTPITS - NUMBER : 0 EXPOSURES - NUMBER : 0
- DEPTH (m): n/a - DEPTH (m): n/a - DEPTH (m) : n/a
DATA QUALITY : n/a SOURCE TOPOGRAPHY : Unknown
SLOPE : Flat - Gentle Slope AREA DRAINAGE : Unknown
SOURCE VEGETATION :
PERMAFROST FEATURES : Unknown DESC DATE:
ACTIVE LAYER (m) : Unknown GENERIC ORIGIN : Unknown
LANDFORMS : Unknown UNDERBURDEN : Unknown
GRANULAR - TYPE : Unknown OVERBURDEN - TYPE : Unknown
- THICKNESS (m) : Unknown - THICKNESS (m): Unknown
DEVELOP. CONSTRAINT : Unknown DEVELOP. POTENTIAL : Unknown

========== PART C: TEST RESULTS AND MATERIAL QUANTITY ==========

=======NATURAL MATERIAL=======

USC NUMBER : 0 MOISTURE CONTENT NO : 0
- CLASS : n/a - RESULTS: n/a
SIZE ANALYSIS NO : n/a GRAVEL (%): n/a SAND (%): n/a FINES (%): n/a D-50 (um): n/a
- OVERSIZE (%) : n/a PETROGRAHIC ANALYSIS-NO. OF TESTS: 0 RESULTS: n/a
OTHER TESTS (see DATA DICTIONARY): n/a
MATERIAL QUANTITY (All in cubic metres) CLASS 1 : Unknown
CLASS 2 : Unknown
TOTAL RECOVERABLE : Unknown CLASS 3 : Unknown
ANNUAL RECOVERABLE : Unknown CLASS 4 : Unknown
TOTAL VOLUME : Unknown CLASS 5 : Unknown

=======PROCESSED MATERIAL=======

USC NUMBER : 0 MOISTURE CONTENT NO : n/a
- CLASS : n/a - RESULTS: n/a
SIZE ANALYSIS NO : n/a GRAVEL (%): n/a SAND (%): n/a FINES (%): n/a D-50 (um): n/a
- OVERSIZE (%) : n/a PETROGRAHIC ANALYSIS-NO. OF TESTS: 0 RESULTS: n/a
OTHER TESTS (see DATA DICTIONARY): n/a
MATERIAL QUANTITY (All in cubic metres) CLASS 1 : Unknown
CLASS 2 : Unknown
TOTAL RECOVERABLE : Unknown CLASS 3 : Unknown
ANNUAL RECOVERABLE : Unknown CLASS 4 : Unknown
TOTAL VOLUME : Unknown CLASS 5 : Unknown

GRANULAR RESOURCE INVENTORY
ROSS RIVER RESOURCE MANAGEMENT AREA, YUKON
SOURCE CATALOGUE DATA SHEET

========== PART A: LOCATION AND STATUS ==========

SOURCE NUMBER : 04-03804R STUDY NO. : INAC77ROSS01
SOURCE REFERENCE : n/a STUDY LIST : n/a
STUDY REFERENCE: n/a
NTS MAP REFERENCE : 105 K/2 DIGITIZ NO. : MAP SCALE : 1:50000
UTM ZONE-EASTING : 8-612450 LOCATION : 0.4 km North of Danger Creek
UTM NORTHING : 6882300 KILOMETRE POST : 380.4
CENTRE LATITUDE : 0 CENTRE LONGITUDE: 0
LOCAL NAMES(S) : n/a
OFFSET DIRECTION : Right OFFSET DISTANCE(M): 16 m
CORRIDOR NO./NAME : #4 Robert Campbell Highway
SOURCE ACCESS : Poor
ACCESS DISTANCE (m) : Unknown CONDITION : Unknown
AREA (ha) : Unknown SITE SCALE: 1:0 DIGITIZ NO:
LAND TENURE : Unknown STATUS : Inactive
STUDY PRIORITY : High
PAST USE - SOURCE : Borrow STOCKPILE - TYPE: Clay, Silty Sandy Gravel
PERFORMANCE RATING : Unknown - QUANTITY: Unknown
EXCAVATED VOLUME FOR HIGHWAY (cu. m.): Unknown EXCAVATED VOLUME FOR PIPELINE (cu. m.): Unknown

========== PART B: SOURCE INVESTIGATION AND DESCRIPTIVE INFORMATION ==========

INVESTIGATION LEVEL : Reconnaissance LAST INVEST. DATE : 1977
GEOPHYSICAL DATA : Unknown TEST HOLE DENSITY (#/ha) : 0
BOREHOLES - NUMBER : 0 TESTPITS - NUMBER : 0 EXPOSURES - NUMBER : 0
- DEPTH (m): n/a - DEPTH (m): n/a - DEPTH (m) : n/a
DATA QUALITY : n/a SOURCE TOPOGRAPHY : Unknown
SLOPE : Side of Small Knoll AREA DRAINAGE : Unknown
SOURCE VEGETATION : Light Poplar
PERMAFROST FEATURES : Unknown DESC DATE:
ACTIVE LAYER (m) : Unknown GENERIC ORIGIN : Unknown
LANDFORMS : Unknown UNDERBURDEN : Unknown
GRANULAR - TYPE : Unknown OVERBURDEN - TYPE : Unknown
- THICKNESS (m) : Unknown - THICKNESS (m): Unknown
DEVELOP. CONSTRAINT : Unknown DEVELOP. POTENTIAL : Unknown

========== PART C: TEST RESULTS AND MATERIAL QUANTITY ==========

=======NATURAL MATERIAL=======

USC NUMBER : 0 MOISTURE CONTENT NO : 0
- CLASS : n/a - RESULTS: n/a
SIZE ANALYSIS NO : n/a GRAVEL (%): n/a SAND (%): n/a FINES (%): n/a D-50 (um): n/a
- OVERSIZE (%) : n/a PETROGRAHIC ANALYSIS-NO. OF TESTS: 0 RESULTS: n/a
OTHER TESTS (see DATA DICTIONARY): n/a
MATERIAL QUANTITY (All in cubic metres)

CLASS 1 : Unknown
CLASS 2 : Unknown
CLASS 3 : Unknown
CLASS 4 : Unknown
CLASS 5 : Unknown

TOTAL RECOVERABLE : Unknown
ANNUAL RECOVERABLE : Unknown
TOTAL VOLUME : Unknown

=======PROCESSED MATERIAL=======

USC NUMBER : 0 MOISTURE CONTENT NO : n/a
- CLASS : n/a - RESULTS: n/a
SIZE ANALYSIS NO : n/a GRAVEL (%): n/a SAND (%): n/a FINES (%): n/a D-50 (um): n/a
- OVERSIZE (%) : n/a PETROGRAHIC ANALYSIS-NO. OF TESTS: 0 RESULTS: n/a
OTHER TESTS (see DATA DICTIONARY): n/a
MATERIAL QUANTITY (All in cubic metres)

CLASS 1 : Unknown
CLASS 2 : Unknown
CLASS 3 : Unknown
CLASS 4 : Unknown
CLASS 5 : Unknown

TOTAL RECOVERABLE : Unknown
ANNUAL RECOVERABLE : Unknown
TOTAL VOLUME : Unknown

GRANULAR RESOURCE INVENTORY
ROSS RIVER RESOURCE MANAGEMENT AREA, YUKON
SOURCE CATALOGUE DATA SHEET

PART A: LOCATION AND STATUS

SOURCE NUMBER : 04-03808R
STUDY NO. : INAC77ROSS01
SOURCE REFERENCE : n/a
STUDY LIST : n/a
STUDY REFERENCE: n/a
NTS MAP REFERENCE : 105 K/2
DIGITIZ NO. :
MAP SCALE : 1:50000
UTM ZONE-EASTING : 8-612000
LOCATION : 0.8 km North of Danger Creek
UTM NORTHING : 6882300
KILOMETRE POST : 380.8
CENTRE LATITUDE : 0
CENTRE LONGITUDE: 0
LOCAL NAMES(S) : n/a
OFFSET DIRECTION : Right
OFFSET DISTANCE(M): Adjacent
CORRIDOR NO./NAME : #4 Robert Campbell Highway
SOURCE ACCESS : Excellent
ACCESS DISTANCE (m) : Unknown
CONDITION : Unknown
AREA (ha) : Unknown
SITE SCALE: 1:0
DIGITIZ NO:
LAND TENURE : Unknown
STATUS : Active
STUDY PRIORITY : High
PAST USE - SOURCE : Borrow
STOCKPILE - TYPE: Bedrock - Volcanic, Gravel
PERFORMANCE RATING : Unknown
- QUANTITY: Unknown
EXCAVATED VOLUME FOR HIGHWAY (cu. m.): Unknown
EXCAVATED VOLUME FOR PIPELINE (cu. m.): Unknown

PART B: SOURCE INVESTIGATION AND DESCRIPTIVE INFORMATION

INVESTIGATION LEVEL : Reconnaissance
LAST INVEST. DATE : 1977
GEOPHYSICAL DATA : Unknown
TEST HOLE DENSITY (#/ha) : 0
BOREHOLES - NUMBER : 0
TESTPITS - NUMBER : 0
EXPOSURES - NUMBER : 0
- DEPTH (m): n/a
- DEPTH (m): n/a
- DEPTH (m) : n/a
DATA QUALITY : n/a
SOURCE TOPOGRAPHY : Unknown
SLOPE : Small Knoll
AREA DRAINAGE : Unknown
SOURCE VEGETATION : Light Poplar
PERMAFROST FEATURES : Unknown
DESC DATE:
ACTIVE LAYER (m) : Unknown
GENERIC ORIGIN : Unknown
LANDFORMS : Unknown
UNDERBURDEN : Unknown
GRANULAR - TYPE : Unknown
OVERBURDEN - TYPE : Unknown
- THICKNESS (m) : Unknown
- THICKNESS (m): Unknown
DEVELOP. CONSTRAINT : Unknown
DEVELOP. POTENTIAL : Unknown

PART C: TEST RESULTS AND MATERIAL QUANTITY

NATURAL MATERIAL

USC NUMBER : 0
MOISTURE CONTENT NO : 0
- CLASS : n/a
- RESULTS: n/a
SIZE ANALYSIS NO : n/a
GRAVEL (%): n/a
SAND (%): n/a
FINES (%): n/a
D-50 (um): n/a
- OVERSIZE (%) : n/a
PETROGRAHIC ANALYSIS-NO. OF TESTS: 0
RESULTS: n/a
OTHER TESTS (see DATA DICTIONARY): n/a
MATERIAL QUANTITY (All in cubic metres)
CLASS 1 : Unknown
CLASS 2 : Unknown
TOTAL RECOVERABLE : Unknown
CLASS 3 : Unknown
ANNUAL RECOVERABLE : Unknown
CLASS 4 : Unknown
TOTAL VOLUME : Unknown
CLASS 5 : Unknown

PROCESSED MATERIAL

USC NUMBER : 0
MOISTURE CONTENT NO : n/a
- CLASS : n/a
- RESULTS: n/a
SIZE ANALYSIS NO : n/a
GRAVEL (%): n/a
SAND (%): n/a
FINES (%): n/a
D-50 (um): n/a
- OVERSIZE (%) : n/a
PETROGRAHIC ANALYSIS-NO. OF TESTS: 0
RESULTS: n/a
OTHER TESTS (see DATA DICTIONARY): n/a
MATERIAL QUANTITY (All in cubic metres)
CLASS 1 : Unknown
CLASS 2 : Unknown
TOTAL RECOVERABLE : Unknown
CLASS 3 : Unknown
ANNUAL RECOVERABLE : Unknown
CLASS 4 : Unknown
TOTAL VOLUME : Unknown
CLASS 5 : Unknown

GRANULAR RESOURCE INVENTORY
ROSS RIVER RESOURCE MANAGEMENT AREA, YUKON
SOURCE CATALOGUE DATA SHEET

========== PART A: LOCATION AND STATUS ==========

SOURCE NUMBER : 04-03816R STUDY NO. : INAC77ROSS01
SOURCE REFERENCE : n/a STUDY LIST : n/a
STUDY REFERENCE: n/a
NTS MAP REFERENCE : 105 K/2 DIGITIZ NO. : MAP SCALE : 1:50000
UTM ZONE-EASTING : 8-311450 LOCATION : 1.6 km North of Danger Creek
UTM NORTHING : 6882600 KILOMETRE POST : 381.6
CENTRE LATITUDE : 0 CENTRE LONGITUDE: 0
LOCAL NAMES(S) : n/a
OFFSET DIRECTION : Right OFFSET DISTANCE(M): Adjacent
CORRIDOR NO./NAME : #4 Robert Campbell Highway
SOURCE ACCESS : Good
ACCESS DISTANCE (m) : Unknown CONDITION : Unknown
AREA (ha) : Unknown SITE SCALE: 1:0 DIGITIZ NO:
LAND TENURE : Unknown STATUS : Inactive
STUDY PRIORITY : High
PAST USE - SOURCE : Borrow STOCKPILE - TYPE: Silty Sandy Gravel
PERFORMANCE RATING : Unknown - QUANTITY: Unknown
EXCAVATED VOLUME FOR HIGHWAY (cu. m.): Unknown EXCAVATED VOLUME FOR PIPELINE (cu. m.): Unknown

========== PART B: SOURCE INVESTIGATION AND DESCRIPTIVE INFORMATION ==========

INVESTIGATION LEVEL : Reconnaissance LAST INVEST. DATE : 1977
GEOPHYSICAL DATA : Unknown TEST HOLE DENSITY (#/ha) : 0
BOREHOLES - NUMBER : 0 TESTPITS - NUMBER : 0 EXPOSURES - NUMBER : 0
- DEPTH (m): n/a - DEPTH (m): n/a - DEPTH (m) : n/a
DATA QUALITY : n/a SOURCE TOPOGRAPHY : Unknown
SLOPE : Flat AREA DRAINAGE : Unknown
SOURCE VEGETATION : Light Poplar
PERMAFROST FEATURES : Unknown DESC DATE:
ACTIVE LAYER (m) : Unknown GENERIC ORIGIN : Unknown
LANDFORMS : Unknown UNDERBURDEN : Unknown
GRANULAR - TYPE : Unknown OVERBURDEN - TYPE : Unknown
- THICKNESS (m) : Unknown - THICKNESS (m): Unknown
DEVELOP. CONSTRAINT : Unknown DEVELOP. POTENTIAL : Unknown

========== PART C: TEST RESULTS AND MATERIAL QUANTITY ==========

=======NATURAL MATERIAL=======

USC NUMBER : 0 MOISTURE CONTENT NO : 0
- CLASS : n/a - RESULTS: n/a
SIZE ANALYSIS NO : n/a GRAVEL (%): n/a SAND (%): n/a FINES (%): n/a D-50 (um): n/a
- OVERSIZE (%) : n/a PETROGRAHIC ANALYSIS-NO. OF TESTS: 0 RESULTS: n/a
OTHER TESTS (see DATA DICTIONARY): n/a
MATERIAL QUANTITY (All in cubic metres) CLASS 1 : Unknown
CLASS 2 : Unknown
TOTAL RECOVERABLE : Unknown CLASS 3 : Unknown
ANNUAL RECOVERABLE : Unknown CLASS 4 : Unknown
TOTAL VOLUME : Unknown CLASS 5 : Unknown

=======PROCESSED MATERIAL=======

USC NUMBER : 0 MOISTURE CONTENT NO : n/a
- CLASS : n/a - RESULTS: n/a
SIZE ANALYSIS NO : n/a GRAVEL (%): n/a SAND (%): n/a FINES (%): n/a D-50 (um): n/a
- OVERSIZE (%) : n/a PETROGRAHIC ANALYSIS-NO. OF TESTS: 0 RESULTS: n/a
OTHER TESTS (see DATA DICTIONARY): n/a
MATERIAL QUANTITY (All in cubic metres) CLASS 1 : Unknown
CLASS 2 : Unknown
TOTAL RECOVERABLE : Unknown CLASS 3 : Unknown
ANNUAL RECOVERABLE : Unknown CLASS 4 : Unknown
TOTAL VOLUME : Unknown CLASS 5 : Unknown

GRANULAR RESOURCE INVENTORY
ROSS RIVER RESOURCE MANAGEMENT AREA, YUKON
SOURCE CATALOGUE DATA SHEET

PART A: LOCATION AND STATUS

SOURCE NUMBER : 04-03821L
STUDY NO. : INAC77ROSS01
SOURCE REFERENCE : n/a
STUDY LIST : n/a
STUDY REFERENCE: n/a
NTS MAP REFERENCE : 105 K/2
DIGITIZ NO. :
MAP SCALE : 1:50000
UTM ZONE-EASTING : 8-611100
LOCATION : 2.1 km North of Danger Creek
UTM NORTHING : 6882800
KILOMETRE POST : 382.1
CENTRE LATITUDE : 0
CENTRE LONGITUDE: 0
LOCAL NAMES(S) : n/a
OFFSET DIRECTION : Left
OFFSET DISTANCE(M): Adjacent
CORRIDOR NO./NAME : #4 Robert Campbell Highway
SOURCE ACCESS : None
ACCESS DISTANCE (m) : Unknown
CONDITION : Unknown
AREA (ha) : Unknown
SITE SCALE: 1:0
DIGITIZ NO:
LAND TENURE : Unknown
STATUS : Inactive
STUDY PRIORITY : High
PAST USE - SOURCE : Borrow
STOCKPILE - TYPE: Gravel
PERFORMANCE RATING : Unknown
- QUANTITY: Unknown
EXCAVATED VOLUME FOR HIGHWAY (cu. m.): Unknown
EXCAVATED VOLUME FOR PIPELINE (cu. m.): Unknown

PART B: SOURCE INVESTIGATION AND DESCRIPTIVE INFORMATION

INVESTIGATION LEVEL : Reconnaissance
LAST INVEST. DATE : 1977
GEOPHYSICAL DATA : Unknown
TEST HOLE DENSITY (#/ha) : 0
BOREHOLES - NUMBER : 0
TESTPITS - NUMBER : 0
EXPOSURES - NUMBER : 0
- DEPTH (m): n/a
- DEPTH (m): n/a
- DEPTH (m) : n/a
DATA QUALITY : n/a
SOURCE TOPOGRAPHY : Unknown
SLOPE : Flat
AREA DRAINAGE : Unknown
SOURCE VEGETATION : Old Burn, Light Poplar
PERMAFROST FEATURES : Unknown
DESC DATE:
ACTIVE LAYER (m) : Unknown
GENERIC ORIGIN : Unknown
LANDFORMS : Unknown
UNDERBURDEN : Unknown
GRANULAR - TYPE : Unknown
OVERBURDEN - TYPE : Unknown
- THICKNESS (m) : Unknown
- THICKNESS (m): Unknown
DEVELOP. CONSTRAINT : Unknown
DEVELOP. POTENTIAL : Unknown

PART C: TEST RESULTS AND MATERIAL QUANTITY

NATURAL MATERIAL

USC NUMBER : 0
MOISTURE CONTENT NO : 0
- CLASS : n/a
- RESULTS: n/a
SIZE ANALYSIS NO : n/a
GRAVEL (%): n/a
SAND (%): n/a
FINES (%): n/a
D-50 (um): n/a
- OVERSIZE (%) : n/a
PETROGRAHIC ANALYSIS-NO. OF TESTS: 0
RESULTS: n/a
OTHER TESTS (see DATA DICTIONARY): n/a
MATERIAL QUANTITY (All in cubic metres)
CLASS 1 : Unknown
CLASS 2 : Unknown
TOTAL RECOVERABLE : Unknown
CLASS 3 : Unknown
ANNUAL RECOVERABLE : Unknown
CLASS 4 : Unknown
TOTAL VOLUME : Unknown
CLASS 5 : Unknown

PROCESSED MATERIAL

USC NUMBER : 0
MOISTURE CONTENT NO : n/a
- CLASS : n/a
- RESULTS: n/a
SIZE ANALYSIS NO : n/a
GRAVEL (%): n/a
SAND (%): n/a
FINES (%): n/a
D-50 (um): n/a
- OVERSIZE (%) : n/a
PETROGRAHIC ANALYSIS-NO. OF TESTS: 0
RESULTS: n/a
OTHER TESTS (see DATA DICTIONARY): n/a
MATERIAL QUANTITY (All in cubic metres)
CLASS 1 : Unknown
CLASS 2 : Unknown
TOTAL RECOVERABLE : Unknown
CLASS 3 : Unknown
ANNUAL RECOVERABLE : Unknown
CLASS 4 : Unknown
TOTAL VOLUME : Unknown
CLASS 5 : Unknown

GRANULAR RESOURCE INVENTORY
ROSS RIVER RESOURCE MANAGEMENT AREA, YUKON
SOURCE CATALOGUE DATA SHEET

========== PART A: LOCATION AND STATUS ==========

SOURCE NUMBER : 04-03840R STUDY NO. : INAC77ROSS01
SOURCE REFERENCE : n/a STUDY LIST : n/a
STUDY REFERENCE: n/a
NTS MAP REFERENCE : 105 K/2 DIGITIZ NO. : MAP SCALE : 1:50000
UTM ZONE-EASTING : 8-609800 LOCATION : 4.0 km North of Danger Creek
UTM NORTHING : 6884300 KILOMETRE POST : 384.0
CENTRE LATITUDE : 0 CENTRE LONGITUDE: 0
LOCAL NAMES(S) : n/a
OFFSET DIRECTION : Right OFFSET DISTANCE(M): Adjacent
CORRIDOR NO./NAME : #4 Robert Campbell Highway
SOURCE ACCESS : Good
ACCESS DISTANCE (m) : Unknown CONDITION : Unknown
AREA (ha) : Unknown SITE SCALE: 1:0 DIGITIZ NO:
LAND TENURE : Unknown STATUS : Inactive
STUDY PRIORITY : High
PAST USE - SOURCE : Borrow STOCKPILE - TYPE: Fine Silty Sandy Gravel
PERFORMANCE RATING : Unknown - QUANTITY: Unknown
EXCAVATED VOLUME FOR HIGHWAY (cu. m.): Unknown EXCAVATED VOLUME FOR PIPELINE (cu. m.): Unknown

========== PART B: SOURCE INVESTIGATION AND DESCRIPTIVE INFORMATION ==========

INVESTIGATION LEVEL : Reconnaissance LAST INVEST. DATE : 1977
GEOPHYSICAL DATA : Unknown TEST HOLE DENSITY (#/ha) : 0
BOREHOLES - NUMBER : 0 TESTPITS - NUMBER : 0 EXPOSURES - NUMBER : 0
- DEPTH (m): n/a - DEPTH (m): n/a - DEPTH (m) : n/a
DATA QUALITY : n/a SOURCE TOPOGRAPHY : Unknown
SLOPE : Flat AREA DRAINAGE : Unknown
SOURCE VEGETATION : Heavy Small Poplar
PERMAFROST FEATURES : Unknown DESC DATE:
ACTIVE LAYER (m) : Unknown GENERIC ORIGIN : Unknown
LANDFORMS : Unknown UNDERBURDEN : Unknown
GRANULAR - TYPE : Unknown OVERBURDEN - TYPE : Unknown
- THICKNESS (m) : Unknown - THICKNESS (m): Unknown
DEVELOP. CONSTRAINT : Unknown DEVELOP. POTENTIAL : Unknown

========== PART C: TEST RESULTS AND MATERIAL QUANTITY ==========

=======NATURAL MATERIAL=======

USC NUMBER : 0 MOISTURE CONTENT NO : 0
- CLASS : n/a - RESULTS: n/a
SIZE ANALYSIS NO : n/a GRAVEL (%): n/a SAND (%): n/a FINES (%): n/a D-50 (um): n/a
- OVERSIZE (%) : n/a PETROGRAHIC ANALYSIS-NO. OF TESTS: 0 RESULTS: n/a
OTHER TESTS (see DATA DICTIONARY): n/a
MATERIAL QUANTITY (All in cubic metres) CLASS 1 : Unknown
CLASS 2 : Unknown
TOTAL RECOVERABLE : Unknown CLASS 3 : Unknown
ANNUAL RECOVERABLE : Unknown CLASS 4 : Unknown
TOTAL VOLUME : Unknown CLASS 5 : Unknown

=======PROCESSED MATERIAL=======

USC NUMBER : 0 MOISTURE CONTENT NO : n/a
- CLASS : n/a - RESULTS: n/a
SIZE ANALYSIS NO : n/a GRAVEL (%): n/a SAND (%): n/a FINES (%): n/a D-50 (um): n/a
- OVERSIZE (%) : n/a PETROGRAHIC ANALYSIS-NO. OF TESTS: 0 RESULTS: n/a
OTHER TESTS (see DATA DICTIONARY): n/a
MATERIAL QUANTITY (All in cubic metres) CLASS 1 : Unknown
CLASS 2 : Unknown
TOTAL RECOVERABLE : Unknown CLASS 3 : Unknown
ANNUAL RECOVERABLE : Unknown CLASS 4 : Unknown
TOTAL VOLUME : Unknown CLASS 5 : Unknown

GRANULAR RESOURCE INVENTORY
ROSS RIVER RESOURCE MANAGEMENT AREA, YUKON
SOURCE CATALOGUE DATA SHEET

========== PART A: LOCATION AND STATUS ==========

SOURCE NUMBER : 04-03866R STUDY NO. : INAC77ROSS01
SOURCE REFERENCE : n/a STUDY LIST : n/a
STUDY REFERENCE: n/a
NTS MAP REFERENCE : 105 K/2 DIGITIZ NO. : MAP SCALE : 1:50000
UTM ZONE-EASTING : 8-607900 LOCATION : 6.6 km North of Danger Creek
UTM NORTHING : 6885900 KILOMETRE POST : 386.6
CENTRE LATITUDE : 0 CENTRE LONGITUDE: 0
LOCAL NAMES(S) : n/a
OFFSET DIRECTION : Right OFFSET DISTANCE(M): Adjacent
CORRIDOR NO./NAME : #4 Robert Campbell Highway
SOURCE ACCESS : Good
ACCESS DISTANCE (m) : Unknown CONDITION : Unknown
AREA (ha) : Unknown SITE SCALE: 1:0 DIGITIZ NO:
LAND TENURE : Unknown STATUS : Inactive
STUDY PRIORITY : High
PAST USE - SOURCE : Borrow STOCKPILE - TYPE: Clay, Silt, Silty Sandy Gravel
PERFORMANCE RATING : Unknown - QUANTITY: Unknown
EXCAVATED VOLUME FOR HIGHWAY (cu. m.): Unknown EXCAVATED VOLUME FOR PIPELINE (cu. m.): Unknown

========== PART B: SOURCE INVESTIGATION AND DESCRIPTIVE INFORMATION ==========

INVESTIGATION LEVEL : Reconnaissance LAST INVEST. DATE : 1977
GEOPHYSICAL DATA : Unknown TEST HOLE DENSITY (#/ha) : 0
BOREHOLES - NUMBER : 0 TESTPITS - NUMBER : 0 EXPOSURES - NUMBER : 0
- DEPTH (m): n/a - DEPTH (m): n/a - DEPTH (m) : n/a
DATA QUALITY : n/a SOURCE TOPOGRAPHY : Unknown
SLOPE : Small Knoll AREA DRAINAGE : Unknown
SOURCE VEGETATION : Moderate Spruce, Poplar
PERMAFROST FEATURES : Unknown DESC DATE:
ACTIVE LAYER (m) : Unknown GENERIC ORIGIN : Unknown
LANDFORMS : Unknown UNDERBURDEN : Unknown
GRANULAR - TYPE : Unknown OVERBURDEN - TYPE : Unknown
- THICKNESS (m) : Unknown - THICKNESS (m): Unknown
DEVELOP. CONSTRAINT : Unknown DEVELOP. POTENTIAL : Unknown

========== PART C: TEST RESULTS AND MATERIAL QUANTITY ==========

=======NATURAL MATERIAL=======

USC NUMBER : 0 MOISTURE CONTENT NO : 0
- CLASS : n/a - RESULTS: n/a
SIZE ANALYSIS NO : n/a GRAVEL (%): n/a SAND (%): n/a FINES (%): n/a D-50 (um): n/a
- OVERSIZE (%) : n/a PETROGRAHIC ANALYSIS-NO. OF TESTS: 0 RESULTS: n/a
OTHER TESTS (see DATA DICTIONARY): n/a
MATERIAL QUANTITY (All in cubic metres) CLASS 1 : Unknown
CLASS 2 : Unknown
TOTAL RECOVERABLE : Unknown CLASS 3 : Unknown
ANNUAL RECOVERABLE : Unknown CLASS 4 : Unknown
TOTAL VOLUME : Unknown CLASS 5 : Unknown

=======PROCESSED MATERIAL=======

USC NUMBER : 0 MOISTURE CONTENT NO : n/a
- CLASS : n/a - RESULTS: n/a
SIZE ANALYSIS NO : n/a GRAVEL (%): n/a SAND (%): n/a FINES (%): n/a D-50 (um): n/a
- OVERSIZE (%) : n/a PETROGRAHIC ANALYSIS-NO. OF TESTS: 0 RESULTS: n/a
OTHER TESTS (see DATA DICTIONARY): n/a
MATERIAL QUANTITY (All in cubic metres) CLASS 1 : Unknown
CLASS 2 : Unknown
TOTAL RECOVERABLE : Unknown CLASS 3 : Unknown
ANNUAL RECOVERABLE : Unknown CLASS 4 : Unknown
TOTAL VOLUME : Unknown CLASS 5 : Unknown

GRANULAR RESOURCE INVENTORY
ROSS RIVER RESOURCE MANAGEMENT AREA, YUKON
SOURCE CATALOGUE DATA SHEET

========== PART A: LOCATION AND STATUS ==========

SOURCE NUMBER : 04-03870L STUDY NO. : INAC77ROSS01
SOURCE REFERENCE : n/a STUDY LIST : n/a
STUDY REFERENCE: n/a
NTS MAP REFERENCE : 105 K/2 DIGITIZ NO. : MAP SCALE : 1:50000
UTM ZONE-EASTING : 8-607300 LOCATION : 7.0 km North of Danger Creek
UTM NORTHING : 6886000 KILOMETRE POST : 387.0
CENTRE LATITUDE : 0 CENTRE LONGITUDE: 0
LOCAL NAMES(S) : n/a
OFFSET DIRECTION : Left OFFSET DISTANCE(M): 81 m
CORRIDOR NO./NAME : #4 Robert Campbell Highway
SOURCE ACCESS : None
ACCESS DISTANCE (m) : Unknown CONDITION : Unknown
AREA (ha) : Unknown SITE SCALE: 1:0 DIGITIZ NO:
LAND TENURE : Unknown STATUS : Inactive
STUDY PRIORITY : High
PAST USE - SOURCE : Borrow STOCKPILE - TYPE: Gravel
PERFORMANCE RATING : Unknown - QUANTITY: Unknown
EXCAVATED VOLUME FOR HIGHWAY (cu. m.): Unknown EXCAVATED VOLUME FOR PIPELINE (cu. m.): Unknown

========== PART B: SOURCE INVESTIGATION AND DESCRIPTIVE INFORMATION ==========

INVESTIGATION LEVEL : Reconnaissance LAST INVEST. DATE : 1977
GEOPHYSICAL DATA : Unknown TEST HOLE DENSITY (#/ha) : 0
BOREHOLES - NUMBER : 0 TESTPITS - NUMBER : 0 EXPOSURES - NUMBER : 0
- DEPTH (m): n/a - DEPTH (m): n/a - DEPTH (m) : n/a
DATA QUALITY : n/a SOURCE TOPOGRAPHY : Unknown
SLOPE : AREA DRAINAGE : Unknown
SOURCE VEGETATION :
PERMAFROST FEATURES : Unknown DESC DATE:
ACTIVE LAYER (m) : Unknown GENERIC ORIGIN : Unknown
LANDFORMS : Unknown UNDERBURDEN : Unknown
GRANULAR - TYPE : Unknown OVERBURDEN - TYPE : Unknown
- THICKNESS (m) : Unknown - THICKNESS (m): Unknown
DEVELOP. CONSTRAINT : Unknown DEVELOP. POTENTIAL : Unknown

========== PART C: TEST RESULTS AND MATERIAL QUANTITY ==========

=======NATURAL MATERIAL=======

USC NUMBER : 0 MOISTURE CONTENT NO : 0
- CLASS : n/a - RESULTS: n/a
SIZE ANALYSIS NO : n/a GRAVEL (%): n/a SAND (%): n/a FINES (%): n/a D-50 (um): n/a
- OVERSIZE (%) : n/a PETROGRAHIC ANALYSIS-NO. OF TESTS: 0 RESULTS: n/a
OTHER TESTS (see DATA DICTIONARY): n/a
MATERIAL QUANTITY (All in cubic metres) CLASS 1 : Unknown
CLASS 2 : Unknown
TOTAL RECOVERABLE : Unknown CLASS 3 : Unknown
ANNUAL RECOVERABLE : Unknown CLASS 4 : Unknown
TOTAL VOLUME : Unknown CLASS 5 : Unknown

=======PROCESSED MATERIAL=======

USC NUMBER : 0 MOISTURE CONTENT NO : n/a
- CLASS : n/a - RESULTS: n/a
SIZE ANALYSIS NO : n/a GRAVEL (%): n/a SAND (%): n/a FINES (%): n/a D-50 (um): n/a
- OVERSIZE (%) : n/a PETROGRAHIC ANALYSIS-NO. OF TESTS: 0 RESULTS: n/a
OTHER TESTS (see DATA DICTIONARY): n/a
MATERIAL QUANTITY (All in cubic metres) CLASS 1 : Unknown
CLASS 2 : Unknown
TOTAL RECOVERABLE : Unknown CLASS 3 : Unknown
ANNUAL RECOVERABLE : Unknown CLASS 4 : Unknown
TOTAL VOLUME : Unknown CLASS 5 : Unknown

GRANULAR RESOURCE INVENTORY
ROSS RIVER RESOURCE MANAGEMENT AREA, YUKON
SOURCE CATALOGUE DATA SHEET

========== PART A: LOCATION AND STATUS ==========

SOURCE NUMBER : 04-03874L STUDY NO. : INAC77ROSS01
SOURCE REFERENCE : n/a STUDY LIST : n/a
STUDY REFERENCE: n/a
NTS MAP REFERENCE : 105 K/2 DIGITIZ NO. : MAP SCALE : 1:50000
UTM ZONE-EASTING : 8-607000 LOCATION : 4.8 km South of Crew Creek
UTM NORTHING : 6886050 KILOMETRE POST : 387.4
CENTRE LATITUDE : 0 CENTRE LONGITUDE: 0
LOCAL NAMES(S) : n/a
OFFSET DIRECTION : Left OFFSET DISTANCE(M): Adjacent
CORRIDOR NO./NAME : #4 Robert Campbell Highway
SOURCE ACCESS : Good
ACCESS DISTANCE (m) : Unknown CONDITION : Unknown
AREA (ha) : Unknown SITE SCALE: 1:0 DIGITIZ NO:
LAND TENURE : Unknown STATUS : Inactive
STUDY PRIORITY : High
PAST USE - SOURCE : Borrow STOCKPILE - TYPE: Silty Sandy Gravel
PERFORMANCE RATING : Unknown - QUANTITY: 685 cu. m.
EXCAVATED VOLUME FOR HIGHWAY (cu. m.): Unknown EXCAVATED VOLUME FOR PIPELINE (cu. m.): Unknown

========== PART B: SOURCE INVESTIGATION AND DESCRIPTIVE INFORMATION ==========

INVESTIGATION LEVEL : Reconnaissance LAST INVEST. DATE : 1977
GEOPHYSICAL DATA : Unknown TEST HOLE DENSITY (#/ha) : 0
BOREHOLES - NUMBER : 0 TESTPITS - NUMBER : 0 EXPOSURES - NUMBER : 0
- DEPTH (m): n/a - DEPTH (m): n/a - DEPTH (m) : n/a
DATA QUALITY : n/a SOURCE TOPOGRAPHY : Unknown
SLOPE : Flat AREA DRAINAGE : Unknown
SOURCE VEGETATION : Heavy Spruce
PERMAFROST FEATURES : Unknown DESC DATE:
ACTIVE LAYER (m) : Unknown GENERIC ORIGIN : Unknown
LANDFORMS : Unknown UNDERBURDEN : Unknown
GRANULAR - TYPE : Unknown OVERBURDEN - TYPE : Unknown
- THICKNESS (m) : Unknown - THICKNESS (m): Unknown
DEVELOP. CONSTRAINT : Unknown DEVELOP. POTENTIAL : Unknown

========== PART C: TEST RESULTS AND MATERIAL QUANTITY ==========

=======NATURAL MATERIAL=======

USC NUMBER : 0 MOISTURE CONTENT NO : 0
- CLASS : n/a - RESULTS: n/a
SIZE ANALYSIS NO : n/a GRAVEL (%): n/a SAND (%): n/a FINES (%): n/a D-50 (um): n/a
- OVERSIZE (%) : n/a PETROGRAHIC ANALYSIS-NO. OF TESTS: 0 RESULTS: n/a
OTHER TESTS (see DATA DICTIONARY): n/a
MATERIAL QUANTITY (All in cubic metres) CLASS 1 : Unknown
CLASS 2 : Unknown
TOTAL RECOVERABLE : Unknown CLASS 3 : Unknown
ANNUAL RECOVERABLE : Unknown CLASS 4 : Unknown
TOTAL VOLUME : Unknown CLASS 5 : Unknown

=======PROCESSED MATERIAL=======

USC NUMBER : 0 MOISTURE CONTENT NO : n/a
- CLASS : n/a - RESULTS: n/a
SIZE ANALYSIS NO : n/a GRAVEL (%): n/a SAND (%): n/a FINES (%): n/a D-50 (um): n/a
- OVERSIZE (%) : n/a PETROGRAHIC ANALYSIS-NO. OF TESTS: 0 RESULTS: n/a
OTHER TESTS (see DATA DICTIONARY): n/a
MATERIAL QUANTITY (All in cubic metres) CLASS 1 : Unknown
CLASS 2 : Unknown
TOTAL RECOVERABLE : Unknown CLASS 3 : Unknown
ANNUAL RECOVERABLE : Unknown CLASS 4 : Unknown
TOTAL VOLUME : Unknown CLASS 5 : Unknown

GRANULAR RESOURCE INVENTORY
ROSS RIVER RESOURCE MANAGEMENT AREA, YUKON
SOURCE CATALOGUE DATA SHEET

PART A: LOCATION AND STATUS

SOURCE NUMBER : 04-03880R
STUDY NO. : INAC77ROSS01
SOURCE REFERENCE : n/a
STUDY LIST : n/a
STUDY REFERENCE: n/a
NTS MAP REFERENCE : 105 K/2
DIGITIZ NO. :
MAP SCALE : 1:50000
UTM ZONE-EASTING : 8-606500
LOCATION : 4.2 km South of Crew Creek
UTM NORTHING : 6886500
KILOMETRE POST : 388.0
CENTRE LATITUDE : 0
CENTRE LONGITUDE: 0
LOCAL NAMES(S) : n/a
OFFSET DIRECTION : Right
OFFSET DISTANCE(M): 81 m
CORRIDOR NO./NAME : #4 Robert Campbell Highway
SOURCE ACCESS : Good
ACCESS DISTANCE (m) : Unknown
CONDITION : Unknown
AREA (ha) : Unknown
SITE SCALE: 1:0
DIGITIZ NO:
LAND TENURE : Unknown
STATUS : Inactive
STUDY PRIORITY : High
PAST USE - SOURCE : Borrow
STOCKPILE - TYPE: Silty Sandy Gravel
PERFORMANCE RATING : Unknown
- QUANTITY: Unknown
EXCAVATED VOLUME FOR HIGHWAY (cu. m.): Unknown
EXCAVATED VOLUME FOR PIPELINE (cu. m.): Unknown

PART B: SOURCE INVESTIGATION AND DESCRIPTIVE INFORMATION

INVESTIGATION LEVEL : Reconnaissance
LAST INVEST. DATE : 1977
GEOPHYSICAL DATA : Unknown
TEST HOLE DENSITY (#/ha) : 0
BOREHOLES - NUMBER : 0
TESTPITS - NUMBER : 0
EXPOSURES - NUMBER : 0
- DEPTH (m): n/a
- DEPTH (m): n/a
- DEPTH (m) : n/a
DATA QUALITY : n/a
SOURCE TOPOGRAPHY : Unknown
SLOPE : Flat
AREA DRAINAGE : Unknown
SOURCE VEGETATION : Heavy Spruce, Poplar
PERMAFROST FEATURES : Unknown
DESC DATE:
ACTIVE LAYER (m) : Unknown
GENERIC ORIGIN : Unknown
LANDFORMS : Unknown
UNDERBURDEN : Unknown
GRANULAR - TYPE : Unknown
OVERBURDEN - TYPE : Unknown
- THICKNESS (m) : Unknown
- THICKNESS (m): Unknown
DEVELOP. CONSTRAINT : Unknown
DEVELOP. POTENTIAL : Unknown

PART C: TEST RESULTS AND MATERIAL QUANTITY

=======NATURAL MATERIAL=======

USC NUMBER : 0
MOISTURE CONTENT NO : 0
- CLASS : n/a
- RESULTS: n/a
SIZE ANALYSIS NO : n/a
GRAVEL (%): n/a
SAND (%): n/a
FINES (%): n/a
D-50 (um): n/a
- OVERSIZE (%) : n/a
PETROGRAHIC ANALYSIS-NO. OF TESTS: 0
RESULTS: n/a
OTHER TESTS (see DATA DICTIONARY): n/a
MATERIAL QUANTITY (All in cubic metres)

TOTAL RECOVERABLE : Unknown
ANNUAL RECOVERABLE : Unknown
TOTAL VOLUME : Unknown

CLASS 1 : Unknown
CLASS 2 : Unknown
CLASS 3 : Unknown
CLASS 4 : Unknown
CLASS 5 : Unknown

=======PROCESSED MATERIAL=======

USC NUMBER : 0
MOISTURE CONTENT NO : n/a
- CLASS : n/a
- RESULTS: n/a
SIZE ANALYSIS NO : n/a
GRAVEL (%): n/a
SAND (%): n/a
FINES (%): n/a
D-50 (um): n/a
- OVERSIZE (%) : n/a
PETROGRAHIC ANALYSIS-NO. OF TESTS: 0
RESULTS: n/a
OTHER TESTS (see DATA DICTIONARY): n/a
MATERIAL QUANTITY (All in cubic metres)

TOTAL RECOVERABLE : Unknown
ANNUAL RECOVERABLE : Unknown
TOTAL VOLUME : Unknown

CLASS 1 : Unknown
CLASS 2 : Unknown
CLASS 3 : Unknown
CLASS 4 : Unknown
CLASS 5 : Unknown

GRANULAR RESOURCE INVENTORY
ROSS RIVER RESOURCE MANAGEMENT AREA, YUKON
SOURCE CATALOGUE DATA SHEET

========== PART A: LOCATION AND STATUS ==========

SOURCE NUMBER : 04-03885R STUDY NO. : INAC77ROSS01
SOURCE REFERENCE : n/a STUDY LIST : n/a
STUDY REFERENCE: n/a
NTS MAP REFERENCE : 105 K/2 DIGITIZ NO. : MAP SCALE : 1:50000
UTM ZONE-EASTING : 8-606400 LOCATION : 3.7 km South of Crew Creek
UTM NORTHING : 6886850 KILOMETRE POST : 388.5
CENTRE LATITUDE : 0 CENTRE LONGITUDE: 0
LOCAL NAMES(S) : n/a
OFFSET DIRECTION : Right OFFSET DISTANCE(M): 81 m
CORRIDOR NO./NAME : #4 Robert Campbell Highway
SOURCE ACCESS : Good
ACCESS DISTANCE (m) : Unknown CONDITION : Unknown
AREA (ha) : Unknown SITE SCALE: 1:0 DIGITIZ NO:
LAND TENURE : Unknown STATUS : Inactive
STUDY PRIORITY : High
PAST USE - SOURCE : Borrow STOCKPILE - TYPE: Fine Silty Sandy Gravel
PERFORMANCE RATING : Unknown - QUANTITY: Unknown
EXCAVATED VOLUME FOR HIGHWAY (cu. m.): Unknown EXCAVATED VOLUME FOR PIPELINE (cu. m.): Unknown

========== PART B: SOURCE INVESTIGATION AND DESCRIPTIVE INFORMATION ==========

INVESTIGATION LEVEL : Reconnaissance LAST INVEST. DATE : 1977
GEOPHYSICAL DATA : Unknown TEST HOLE DENSITY (#/ha) : 0
BOREHOLES - NUMBER : 0 TESTPITS - NUMBER : 0 EXPOSURES - NUMBER : 0
- DEPTH (m): n/a - DEPTH (m): n/a - DEPTH (m) : n/a
DATA QUALITY : n/a SOURCE TOPOGRAPHY : Unknown
SLOPE : Flat AREA DRAINAGE : Unknown
SOURCE VEGETATION : Heavy Spruce
PERMAFROST FEATURES : Unknown DESC DATE:
ACTIVE LAYER (m) : Unknown GENERIC ORIGIN : Unknown
LANDFORMS : Unknown UNDERBURDEN : Unknown
GRANULAR - TYPE : Unknown OVERBURDEN - TYPE : Unknown
- THICKNESS (m) : Unknown - THICKNESS (m): Unknown
DEVELOP. CONSTRAINT : Unknown DEVELOP. POTENTIAL : Unknown

========== PART C: TEST RESULTS AND MATERIAL QUANTITY ==========

=======NATURAL MATERIAL=======

USC NUMBER : 0 MOISTURE CONTENT NO : 0
- CLASS : n/a - RESULTS: n/a
SIZE ANALYSIS NO : n/a GRAVEL (%): n/a SAND (%): n/a FINES (%): n/a D-50 (um): n/a
- OVERSIZE (%) : n/a PETROGRAHIC ANALYSIS-NO. OF TESTS: 0 RESULTS: n/a
OTHER TESTS (see DATA DICTIONARY): n/a
MATERIAL QUANTITY (All in cubic metres) CLASS 1 : Unknown
CLASS 2 : Unknown
TOTAL RECOVERABLE : Unknown CLASS 3 : Unknown
ANNUAL RECOVERABLE : Unknown CLASS 4 : Unknown
TOTAL VOLUME : Unknown CLASS 5 : Unknown

=======PROCESSED MATERIAL=======

USC NUMBER : 0 MOISTURE CONTENT NO : n/a
- CLASS : n/a - RESULTS: n/a
SIZE ANALYSIS NO : n/a GRAVEL (%): n/a SAND (%): n/a FINES (%): n/a D-50 (um): n/a
- OVERSIZE (%) : n/a PETROGRAHIC ANALYSIS-NO. OF TESTS: 0 RESULTS: n/a
OTHER TESTS (see DATA DICTIONARY): n/a
MATERIAL QUANTITY (All in cubic metres) CLASS 1 : Unknown
CLASS 2 : Unknown
TOTAL RECOVERABLE : Unknown CLASS 3 : Unknown
ANNUAL RECOVERABLE : Unknown CLASS 4 : Unknown
TOTAL VOLUME : Unknown CLASS 5 : Unknown

GRANULAR RESOURCE INVENTORY
ROSS RIVER RESOURCE MANAGEMENT AREA, YUKON
SOURCE CATALOGUE DATA SHEET

PART A: LOCATION AND STATUS

SOURCE NUMBER : 04-03893R
STUDY NO. : INAC77ROSS01
SOURCE REFERENCE : n/a
STUDY LIST : n/a
STUDY REFERENCE: n/a
NTS MAP REFERENCE : 105 K/2
DIGITIZ NO. :
MAP SCALE : 1:50000
UTM ZONE-EASTING : 8-605500
LOCATION : 2.9 km South of Crew Creek
UTM NORTHING : 6886800
KILOMETRE POST : 389.3
CENTRE LATITUDE : 0
CENTRE LONGITUDE: 0
LOCAL NAMES(S) : n/a
OFFSET DIRECTION : Right
OFFSET DISTANCE(M): Adjacent
CORRIDOR NO./NAME : #4 Robert Campbell Highway
SOURCE ACCESS : Good
ACCESS DISTANCE (m) : Unknown
CONDITION : Unknown
AREA (ha) : Unknown
SITE SCALE: 1:0
DIGITIZ NO:
LAND TENURE : Unknown
STATUS : Inactive
STUDY PRIORITY : High
PAST USE - SOURCE : Borrow
STOCKPILE - TYPE: Silty Sandy Gravel
PERFORMANCE RATING : Unknown
- QUANTITY: Unknown
EXCAVATED VOLUME FOR HIGHWAY (cu. m.): Unknown
EXCAVATED VOLUME FOR PIPELINE (cu. m.): Unknown

PART B: SOURCE INVESTIGATION AND DESCRIPTIVE INFORMATION

INVESTIGATION LEVEL : Reconnaissance
LAST INVEST. DATE : 1977
GEOPHYSICAL DATA : Unknown
TEST HOLE DENSITY (#/ha) : 0
BOREHOLES - NUMBER : 0
TESTPITS - NUMBER : 0
EXPOSURES - NUMBER : 0
- DEPTH (m): n/a
- DEPTH (m): n/a
- DEPTH (m) : n/a
DATA QUALITY : n/a
SOURCE TOPOGRAPHY : Unknown
SLOPE : Gentle Slope
AREA DRAINAGE : Unknown
SOURCE VEGETATION : Heavy Spruce
PERMAFROST FEATURES : Unknown
DESC DATE:
ACTIVE LAYER (m) : Unknown
GENERIC ORIGIN : Unknown
LANDFORMS : Unknown
UNDERBURDEN : Unknown
GRANULAR - TYPE : Unknown
OVERBURDEN - TYPE : Unknown
- THICKNESS (m) : Unknown
- THICKNESS (m): Unknown
DEVELOP. CONSTRAINT : Unknown
DEVELOP. POTENTIAL : Unknown

PART C: TEST RESULTS AND MATERIAL QUANTITY

NATURAL MATERIAL

USC NUMBER : 0
MOISTURE CONTENT NO : 0
- CLASS : n/a
- RESULTS: n/a
SIZE ANALYSIS NO : n/a
GRAVEL (%): n/a
SAND (%): n/a
FINES (%): n/a
D-50 (um): n/a
- OVERSIZE (%) : n/a
PETROGRAHIC ANALYSIS-NO. OF TESTS: 0
RESULTS: n/a
OTHER TESTS (see DATA DICTIONARY): n/a
MATERIAL QUANTITY (All in cubic metres)
CLASS 1 : Unknown
CLASS 2 : Unknown
TOTAL RECOVERABLE : Unknown
CLASS 3 : Unknown
ANNUAL RECOVERABLE : Unknown
CLASS 4 : Unknown
TOTAL VOLUME : Unknown
CLASS 5 : Unknown

PROCESSED MATERIAL

USC NUMBER : 0
MOISTURE CONTENT NO : n/a
- CLASS : n/a
- RESULTS: n/a
SIZE ANALYSIS NO : n/a
GRAVEL (%): n/a
SAND (%): n/a
FINES (%): n/a
D-50 (um): n/a
- OVERSIZE (%) : n/a
PETROGRAHIC ANALYSIS-NO. OF TESTS: 0
RESULTS: n/a
OTHER TESTS (see DATA DICTIONARY): n/a
MATERIAL QUANTITY (All in cubic metres)
CLASS 1 : Unknown
CLASS 2 : Unknown
TOTAL RECOVERABLE : Unknown
CLASS 3 : Unknown
ANNUAL RECOVERABLE : Unknown
CLASS 4 : Unknown
TOTAL VOLUME : Unknown
CLASS 5 : Unknown

GRANULAR RESOURCE INVENTORY
ROSS RIVER RESOURCE MANAGEMENT AREA, YUKON
SOURCE CATALOGUE DATA SHEET

========== PART A: LOCATION AND STATUS ==========

SOURCE NUMBER : 04-03899L STUDY NO. : INAC77ROSS01
SOURCE REFERENCE : n/a STUDY LIST : n/a
STUDY REFERENCE: n/a
NTS MAP REFERENCE : 105 K/2 DIGITIZ NO. : MAP SCALE : 1:50000
UTM ZONE-EASTING : 8-604900 LOCATION : 2.3 km South of Crew Creek
UTM NORTHING : 6887000 KILOMETRE POST : 389.9
CENTRE LATITUDE : 0 CENTRE LONGITUDE: 0
LOCAL NAMES(S) : n/a
OFFSET DIRECTION : Left OFFSET DISTANCE(M): Adjacent
CORRIDOR NO./NAME : #4 Robert Campbell Highway
SOURCE ACCESS : None
ACCESS DISTANCE (m) : Unknown CONDITION : Unknown
AREA (ha) : Unknown SITE SCALE: 1:0 DIGITIZ NO:
LAND TENURE : Federal STATUS : Inactive
STUDY PRIORITY : High
PAST USE - SOURCE : Borrow STOCKPILE - TYPE: Silty Sandy Gravel
PERFORMANCE RATING : Unknown - QUANTITY: Unknown
EXCAVATED VOLUME FOR HIGHWAY (cu. m.): Unknown EXCAVATED VOLUME FOR PIPELINE (cu. m.): Unknown

========== PART B: SOURCE INVESTIGATION AND DESCRIPTIVE INFORMATION ==========

INVESTIGATION LEVEL : Reconnaissance LAST INVEST. DATE : 1977
GEOPHYSICAL DATA : Unknown TEST HOLE DENSITY (#/ha) : 0
BOREHOLES - NUMBER : 0 TESTPITS - NUMBER : 0 EXPOSURES - NUMBER : 0
- DEPTH (m): n/a - DEPTH (m): n/a - DEPTH (m) : n/a
DATA QUALITY : n/a SOURCE TOPOGRAPHY : Unknown
SLOPE : Flat - Moderate Slope AREA DRAINAGE : Unknown
SOURCE VEGETATION : Heavy Spruce
PERMAFROST FEATURES : Unknown DESC DATE:
ACTIVE LAYER (m) : Unknown GENERIC ORIGIN : Unknown
LANDFORMS : Unknown UNDERBURDEN : Unknown
GRANULAR - TYPE : Unknown OVERBURDEN - TYPE : Unknown
- THICKNESS (m) : Unknown - THICKNESS (m): Unknown
DEVELOP. CONSTRAINT : Unknown DEVELOP. POTENTIAL : Unknown

========== PART C: TEST RESULTS AND MATERIAL QUANTITY ==========

=======NATURAL MATERIAL=======

USC NUMBER : 0 MOISTURE CONTENT NO : 0
- CLASS : n/a - RESULTS: n/a
SIZE ANALYSIS NO : n/a GRAVEL (%): n/a SAND (%): n/a FINES (%): n/a D-50 (um): n/a
- OVERSIZE (%) : n/a PETROGRAHIC ANALYSIS-NO. OF TESTS: 0 RESULTS: n/a
OTHER TESTS (see DATA DICTIONARY): n/a
MATERIAL QUANTITY (All in cubic metres) CLASS 1 : Unknown
CLASS 2 : Unknown
TOTAL RECOVERABLE : Unknown CLASS 3 : Unknown
ANNUAL RECOVERABLE : Unknown CLASS 4 : Unknown
TOTAL VOLUME : Unknown CLASS 5 : Unknown

=======PROCESSED MATERIAL=======

USC NUMBER : 0 MOISTURE CONTENT NO : n/a
- CLASS : n/a - RESULTS: n/a
SIZE ANALYSIS NO : n/a GRAVEL (%): n/a SAND (%): n/a FINES (%): n/a D-50 (um): n/a
- OVERSIZE (%) : n/a PETROGRAHIC ANALYSIS-NO. OF TESTS: 0 RESULTS: n/a
OTHER TESTS (see DATA DICTIONARY): n/a
MATERIAL QUANTITY (All in cubic metres) CLASS 1 : Unknown
CLASS 2 : Unknown
TOTAL RECOVERABLE : Unknown CLASS 3 : Unknown
ANNUAL RECOVERABLE : Unknown CLASS 4 : Unknown
TOTAL VOLUME : Unknown CLASS 5 : Unknown

GRANULAR RESOURCE INVENTORY
ROSS RIVER RESOURCE MANAGEMENT AREA, YUKON
SOURCE CATALOGUE DATA SHEET

PART A: LOCATION AND STATUS

SOURCE NUMBER : 04-03912R
STUDY NO. : INAC77ROSS01
SOURCE REFERENCE : n/a
STUDY LIST : n/a
STUDY REFERENCE: n/a
NTS MAP REFERENCE : 105 K/3
DIGITIZ NO. :
MAP SCALE : 1:50000
UTM ZONE-EASTING : 8-603550
LOCATION : 1.0 km South of Crew Creek
UTM NORTHING : 6887900
KILOMETRE POST : 391.2
CENTRE LATITUDE : 0
CENTRE LONGITUDE: 0
LOCAL NAMES(S) : n/a
OFFSET DIRECTION : Right
OFFSET DISTANCE(M): Adjacent
CORRIDOR NO./NAME : #4 Robert Campbell Highway
SOURCE ACCESS : Good
ACCESS DISTANCE (m) : Unknown
CONDITION : Unknown
AREA (ha) : Unknown
SITE SCALE: 1:0
DIGITIZ NO:
LAND TENURE : Unknown
STATUS : Active
STUDY PRIORITY : High
PAST USE - SOURCE : Borrow
STOCKPILE - TYPE: Clay, Silt, Silty Sandy Gravel
PERFORMANCE RATING : Unknown
- QUANTITY: Unknown
EXCAVATED VOLUME FOR HIGHWAY (cu. m.): Unknown
EXCAVATED VOLUME FOR PIPELINE (cu. m.): Unknown

PART B: SOURCE INVESTIGATION AND DESCRIPTIVE INFORMATION

INVESTIGATION LEVEL : Reconnaissance
LAST INVEST. DATE : 1977
GEOPHYSICAL DATA : Unknown
TEST HOLE DENSITY (#/ha) : 0
BOREHOLES - NUMBER : 0
TESTPITS - NUMBER : 0
EXPOSURES - NUMBER : 0
- DEPTH (m): n/a
- DEPTH (m): n/a
- DEPTH (m) : n/a
DATA QUALITY : n/a
SOURCE TOPOGRAPHY : Unknown
SLOPE : Steep Sidehill
AREA DRAINAGE : Unknown
SOURCE VEGETATION : Heavy Spruce
PERMAFROST FEATURES : Unknown
DESC DATE:
ACTIVE LAYER (m) : Unknown
GENERIC ORIGIN : Unknown
LANDFORMS : Unknown
UNDERBURDEN : Unknown
GRANULAR - TYPE : Unknown
OVERBURDEN - TYPE : Unknown
- THICKNESS (m) : Unknown
- THICKNESS (m): Unknown
DEVELOP. CONSTRAINT : Unknown
DEVELOP. POTENTIAL : Unknown

PART C: TEST RESULTS AND MATERIAL QUANTITY

NATURAL MATERIAL

USC NUMBER : 0
MOISTURE CONTENT NO : 0
- CLASS : n/a
- RESULTS: n/a
SIZE ANALYSIS NO : n/a
GRAVEL (%): n/a
SAND (%): n/a
FINES (%): n/a
D-50 (um): n/a
- OVERSIZE (%) : n/a
PETROGRAHIC ANALYSIS-NO. OF TESTS: 0
RESULTS: n/a
OTHER TESTS (see DATA DICTIONARY): n/a
MATERIAL QUANTITY (All in cubic metres)
CLASS 1 : Unknown
CLASS 2 : Unknown
TOTAL RECOVERABLE : Unknown
CLASS 3 : Unknown
ANNUAL RECOVERABLE : Unknown
CLASS 4 : Unknown
TOTAL VOLUME : Unknown
CLASS 5 : Unknown

PROCESSED MATERIAL

USC NUMBER : 0
MOISTURE CONTENT NO : n/a
- CLASS : n/a
- RESULTS: n/a
SIZE ANALYSIS NO : n/a
GRAVEL (%): n/a
SAND (%): n/a
FINES (%): n/a
D-50 (um): n/a
- OVERSIZE (%) : n/a
PETROGRAHIC ANALYSIS-NO. OF TESTS: 0
RESULTS: n/a
OTHER TESTS (see DATA DICTIONARY): n/a
MATERIAL QUANTITY (All in cubic metres)
CLASS 1 : Unknown
CLASS 2 : Unknown
TOTAL RECOVERABLE : Unknown
CLASS 3 : Unknown
ANNUAL RECOVERABLE : Unknown
CLASS 4 : Unknown
TOTAL VOLUME : Unknown
CLASS 5 : Unknown

GRANULAR RESOURCE INVENTORY
ROSS RIVER RESOURCE MANAGEMENT AREA, YUKON
SOURCE CATALOGUE DATA SHEET

PART A: LOCATION AND STATUS

SOURCE NUMBER : 04-03919R
STUDY NO. : INAC77ROSS01
SOURCE REFERENCE : n/a
STUDY LIST : n/a
STUDY REFERENCE: n/a
NTS MAP REFERENCE : 105 K/3
DIGITIZ NO. :
MAP SCALE : 1:50000
UTM ZONE-EASTING : 8-602500
LOCATION : 0.3 km South of Crew Creek
UTM NORTHING : 6888400
KILOMETRE POST : 391.9
CENTRE LATITUDE : 0
CENTRE LONGITUDE: 0
LOCAL NAMES(S) : n/a
OFFSET DIRECTION : Right
OFFSET DISTANCE(M): Adjacent
CORRIDOR NO./NAME : #4 Robert Campbell Highway
SOURCE ACCESS : Good
ACCESS DISTANCE (m) : Unknown
CONDITION : Unknown
AREA (ha) : Unknown
SITE SCALE: 1:0
DIGITIZ NO:
LAND TENURE : Unknown
STATUS : Inactive
STUDY PRIORITY : High
PAST USE - SOURCE : Borrow
STOCKPILE - TYPE: Silty Sandy Gravel
PERFORMANCE RATING : Unknown
- QUANTITY: Unknown
EXCAVATED VOLUME FOR HIGHWAY (cu. m.): Unknown
EXCAVATED VOLUME FOR PIPELINE (cu. m.): Unknown

PART B: SOURCE INVESTIGATION AND DESCRIPTIVE INFORMATION

INVESTIGATION LEVEL : Reconnaissance
LAST INVEST. DATE : 1977
GEOPHYSICAL DATA : Unknown
TEST HOLE DENSITY (#/ha) : 0
BOREHOLES - NUMBER : 0
TESTPITS - NUMBER : 0
EXPOSURES - NUMBER : 0
- DEPTH (m): n/a
- DEPTH (m): n/a
- DEPTH (m) : n/a
DATA QUALITY : n/a
SOURCE TOPOGRAPHY : Unknown
SLOPE : Flat
AREA DRAINAGE : Unknown
SOURCE VEGETATION : Heavy Spruce
PERMAFROST FEATURES : Unknown
DESC DATE:
ACTIVE LAYER (m) : Unknown
GENERIC ORIGIN : Unknown
LANDFORMS : Unknown
UNDERBURDEN : Unknown
GRANULAR - TYPE : Unknown
OVERBURDEN - TYPE : Unknown
- THICKNESS (m) : Unknown
- THICKNESS (m): Unknown
DEVELOP. CONSTRAINT : Unknown
DEVELOP. POTENTIAL : Unknown

PART C: TEST RESULTS AND MATERIAL QUANTITY

NATURAL MATERIAL

USC NUMBER : 0
MOISTURE CONTENT NO : 0
- CLASS : n/a
- RESULTS: n/a
SIZE ANALYSIS NO : n/a
GRAVEL (%): n/a
SAND (%): n/a
FINES (%): n/a
D-50 (um): n/a
- OVERSIZE (%) : n/a
PETROGRAHIC ANALYSIS-NO. OF TESTS: 0
RESULTS: n/a
OTHER TESTS (see DATA DICTIONARY): n/a
MATERIAL QUANTITY (All in cubic metres)
CLASS 1 : Unknown
CLASS 2 : Unknown
TOTAL RECOVERABLE : Unknown
CLASS 3 : Unknown
ANNUAL RECOVERABLE : Unknown
CLASS 4 : Unknown
TOTAL VOLUME : Unknown
CLASS 5 : Unknown

PROCESSED MATERIAL

USC NUMBER : 0
MOISTURE CONTENT NO : n/a
- CLASS : n/a
- RESULTS: n/a
SIZE ANALYSIS NO : n/a
GRAVEL (%): n/a
SAND (%): n/a
FINES (%): n/a
D-50 (um): n/a
- OVERSIZE (%) : n/a
PETROGRAHIC ANALYSIS-NO. OF TESTS: 0
RESULTS: n/a
OTHER TESTS (see DATA DICTIONARY): n/a
MATERIAL QUANTITY (All in cubic metres)
CLASS 1 : Unknown
CLASS 2 : Unknown
TOTAL RECOVERABLE : Unknown
CLASS 3 : Unknown
ANNUAL RECOVERABLE : Unknown
CLASS 4 : Unknown
TOTAL VOLUME : Unknown
CLASS 5 : Unknown

GRANULAR RESOURCE INVENTORY
ROSS RIVER RESOURCE MANAGEMENT AREA, YUKON
SOURCE CATALOGUE DATA SHEET

========== PART A: LOCATION AND STATUS ==========

SOURCE NUMBER : 04-03945L STUDY NO. : INAC77ROSS01
SOURCE REFERENCE : n/a STUDY LIST : n/a
STUDY REFERENCE: n/a
NTS MAP REFERENCE : 105 K/3 DIGITIZ NO. : MAP SCALE : 1:50000
UTM ZONE-EASTING : 8-600900 LOCATION : 2.3 km North of Crew Creek
UTM NORTHING : 6889000 KILOMETRE POST : 394.5
CENTRE LATITUDE : 0 CENTRE LONGITUDE: 0
LOCAL NAMES(S) : n/a
OFFSET DIRECTION : Left OFFSET DISTANCE(M): Adjacent
CORRIDOR NO./NAME : #4 Robert Campbell Highway
SOURCE ACCESS : Good
ACCESS DISTANCE (m) : Unknown CONDITION : Unknown
AREA (ha) : Unknown SITE SCALE: 1:0 DIGITIZ NO:
LAND TENURE : Unknown STATUS : Active
STUDY PRIORITY : High
PAST USE - SOURCE : Borrow STOCKPILE - TYPE: Silty Sandy Gravel
PERFORMANCE RATING : Unknown - QUANTITY: Unknown
EXCAVATED VOLUME FOR HIGHWAY (cu. m.): Unknown EXCAVATED VOLUME FOR PIPELINE (cu. m.): Unknown

========== PART B: SOURCE INVESTIGATION AND DESCRIPTIVE INFORMATION ==========

INVESTIGATION LEVEL : Reconnaissance LAST INVEST. DATE : 1977
GEOPHYSICAL DATA : Unknown TEST HOLE DENSITY (#/ha) : 0
BOREHOLES - NUMBER : 0 TESTPITS - NUMBER : 0 EXPOSURES - NUMBER : 0
- DEPTH (m): n/a - DEPTH (m): n/a - DEPTH (m) : n/a
DATA QUALITY : n/a SOURCE TOPOGRAPHY : Unknown
SLOPE : Small Knoll AREA DRAINAGE : Unknown
SOURCE VEGETATION : Moderate Spruce, Poplar
PERMAFROST FEATURES : Unknown DESC DATE:
ACTIVE LAYER (m) : Unknown GENERIC ORIGIN : Unknown
LANDFORMS : Unknown UNDERBURDEN : Unknown
GRANULAR - TYPE : Unknown OVERBURDEN - TYPE : Unknown
- THICKNESS (m) : Unknown - THICKNESS (m): Unknown
DEVELOP. CONSTRAINT : Unknown DEVELOP. POTENTIAL : Unknown

========== PART C: TEST RESULTS AND MATERIAL QUANTITY ==========

=======NATURAL MATERIAL=======

USC NUMBER : 0 MOISTURE CONTENT NO : 0
- CLASS : n/a - RESULTS: n/a
SIZE ANALYSIS NO : n/a GRAVEL (%): n/a SAND (%): n/a FINES (%): n/a D-50 (um): n/a
- OVERSIZE (%) : n/a PETROGRAHIC ANALYSIS-NO. OF TESTS: 0 RESULTS: n/a
OTHER TESTS (see DATA DICTIONARY): n/a
MATERIAL QUANTITY (All in cubic metres)

TOTAL RECOVERABLE : Unknown
ANNUAL RECOVERABLE : Unknown
TOTAL VOLUME : Unknown

CLASS 1 : Unknown
CLASS 2 : Unknown
CLASS 3 : Unknown
CLASS 4 : Unknown
CLASS 5 : Unknown

=======PROCESSED MATERIAL=======

USC NUMBER : 0 MOISTURE CONTENT NO : n/a
- CLASS : n/a - RESULTS: n/a
SIZE ANALYSIS NO : n/a GRAVEL (%): n/a SAND (%): n/a FINES (%): n/a D-50 (um): n/a
- OVERSIZE (%) : n/a PETROGRAHIC ANALYSIS-NO. OF TESTS: 0 RESULTS: n/a
OTHER TESTS (see DATA DICTIONARY): n/a
MATERIAL QUANTITY (All in cubic metres)

TOTAL RECOVERABLE : Unknown
ANNUAL RECOVERABLE : Unknown
TOTAL VOLUME : Unknown

CLASS 1 : Unknown
CLASS 2 : Unknown
CLASS 3 : Unknown
CLASS 4 : Unknown
CLASS 5 : Unknown

GRANULAR RESOURCE INVENTORY
ROSS RIVER RESOURCE MANAGEMENT AREA, YUKON
SOURCE CATALOGUE DATA SHEET

========== PART A: LOCATION AND STATUS ==========

SOURCE NUMBER : 04-03949R STUDY NO. : INAC77ROSS01
SOURCE REFERENCE : n/a STUDY LIST : n/a
STUDY REFERENCE: n/a
NTS MAP REFERENCE : 105 K/3 DIGITIZ NO. : MAP SCALE : 1:50000
UTM ZONE-EASTING : 8-600500 LOCATION : 2.7 km North of Crew Creek
UTM NORTHING : 6889500 KILOMETRE POST : 394.9
CENTRE LATITUDE : 0 CENTRE LONGITUDE: 0
LOCAL NAMES(S) : n/a
OFFSET DIRECTION : Right OFFSET DISTANCE(M): 81 m
CORRIDOR NO./NAME : #4 Robert Campbell Highway
SOURCE ACCESS : Fair
ACCESS DISTANCE (m) : Unknown CONDITION : Unknown
AREA (ha) : Unknown SITE SCALE: 1:0 DIGITIZ NO:
LAND TENURE : Unknown STATUS : Inactive
STUDY PRIORITY : High
PAST USE - SOURCE : Borrow STOCKPILE - TYPE: Silty Sandy Gravel
PERFORMANCE RATING : Unknown - QUANTITY: Unknown
EXCAVATED VOLUME FOR HIGHWAY (cu. m.): Unknown EXCAVATED VOLUME FOR PIPELINE (cu. m.): Unknown

========== PART B: SOURCE INVESTIGATION AND DESCRIPTIVE INFORMATION ==========

INVESTIGATION LEVEL : Reconnaissance LAST INVEST. DATE : 1977
GEOPHYSICAL DATA : Unknown TEST HOLE DENSITY (#/ha) : 0
BOREHOLES - NUMBER : 0 TESTPITS - NUMBER : 0 EXPOSURES - NUMBER : 0
- DEPTH (m): n/a - DEPTH (m): n/a - DEPTH (m) : n/a
DATA QUALITY : n/a SOURCE TOPOGRAPHY : Unknown
SLOPE : AREA DRAINAGE : Unknown
SOURCE VEGETATION : Heavy Spruce
PERMAFROST FEATURES : Unknown DESC DATE:
ACTIVE LAYER (m) : Unknown GENERIC ORIGIN : Unknown
LANDFORMS : Unknown UNDERBURDEN : Unknown
GRANULAR - TYPE : Unknown OVERBURDEN - TYPE : Unknown
- THICKNESS (m) : Unknown - THICKNESS (m): Unknown
DEVELOP. CONSTRAINT : Unknown DEVELOP. POTENTIAL : Unknown

========== PART C: TEST RESULTS AND MATERIAL QUANTITY ==========

=======NATURAL MATERIAL=======

USC NUMBER : 0 MOISTURE CONTENT NO : 0
- CLASS : n/a - RESULTS: n/a
SIZE ANALYSIS NO : n/a GRAVEL (%): n/a SAND (%): n/a FINES (%): n/a D-50 (um): n/a
- OVERSIZE (%) : n/a PETROGRAHIC ANALYSIS-NO. OF TESTS: 0 RESULTS: n/a
OTHER TESTS (see DATA DICTIONARY): n/a
MATERIAL QUANTITY (All in cubic metres)

TOTAL RECOVERABLE : Unknown
ANNUAL RECOVERABLE : Unknown
TOTAL VOLUME : Unknown

CLASS 1 : Unknown
CLASS 2 : Unknown
CLASS 3 : Unknown
CLASS 4 : Unknown
CLASS 5 : Unknown

=======PROCESSED MATERIAL=======

USC NUMBER : 0 MOISTURE CONTENT NO : n/a
- CLASS : n/a - RESULTS: n/a
SIZE ANALYSIS NO : n/a GRAVEL (%): n/a SAND (%): n/a FINES (%): n/a D-50 (um): n/a
- OVERSIZE (%) : n/a PETROGRAHIC ANALYSIS-NO. OF TESTS: 0 RESULTS: n/a
OTHER TESTS (see DATA DICTIONARY): n/a
MATERIAL QUANTITY (All in cubic metres)

TOTAL RECOVERABLE : Unknown
ANNUAL RECOVERABLE : Unknown
TOTAL VOLUME : Unknown

CLASS 1 : Unknown
CLASS 2 : Unknown
CLASS 3 : Unknown
CLASS 4 : Unknown
CLASS 5 : Unknown

eba

GRANULAR RESOURCE INVENTORY
ROSS RIVER RESOURCE MANAGEMENT AREA, YUKON
SOURCE CATALOGUE DATA SHEET

========== PART A: LOCATION AND STATUS ==========

SOURCE NUMBER : 04-03951L STUDY NO. : INAC77ROSS01
SOURCE REFERENCE : n/a STUDY LIST : n/a
STUDY REFERENCE: n/a
NTS MAP REFERENCE : 105 K/3 DIGITIZ NO. : MAP SCALE : 1:50000
UTM ZONE-EASTING : 8-600400 LOCATION : 2.9 km North of Crew Creek
UTM NORTHING : 6889550 KILOMETRE POST : 395.1
CENTRE LATITUDE : 0 CENTRE LONGITUDE: 0
LOCAL NAMES(S) : n/a
OFFSET DIRECTION : Left OFFSET DISTANCE(M): Adjacent
CORRIDOR NO./NAME : #4 Robert Campbell Highway
SOURCE ACCESS : Fair
ACCESS DISTANCE (m) : Unknown CONDITION : Unknown
AREA (ha) : Unknown SITE SCALE: 1:0 DIGITIZ NO:
LAND TENURE : Unknown STATUS : Inactive
STUDY PRIORITY : High
PAST USE - SOURCE : Borrow STOCKPILE - TYPE: Silt, Silt Sandy Gravel
PERFORMANCE RATING : Unknown - QUANTITY: Unknown
EXCAVATED VOLUME FOR HIGHWAY (cu. m.): Unknown EXCAVATED VOLUME FOR PIPELINE (cu. m.): Unknown

========== PART B: SOURCE INVESTIGATION AND DESCRIPTIVE INFORMATION ==========

INVESTIGATION LEVEL : Reconnaissance LAST INVEST. DATE : 1977
GEOPHYSICAL DATA : Unknown TEST HOLE DENSITY (#/ha) : 0
BOREHOLES - NUMBER : 0 TESTPITS - NUMBER : 0 EXPOSURES - NUMBER : 0
- DEPTH (m): n/a - DEPTH (m): n/a - DEPTH (m) : n/a
DATA QUALITY : n/a SOURCE TOPOGRAPHY : Unknown
SLOPE : Flat AREA DRAINAGE : Unknown
SOURCE VEGETATION : Moderate Spruce
PERMAFROST FEATURES : Unknown DESC DATE:
ACTIVE LAYER (m) : Unknown GENERIC ORIGIN : Unknown
LANDFORMS : Unknown UNDERBURDEN : Unknown
GRANULAR - TYPE : Unknown OVERBURDEN - TYPE : Unknown
- THICKNESS (m) : Unknown - THICKNESS (m): Unknown
DEVELOP. CONSTRAINT : Unknown DEVELOP. POTENTIAL : Unknown

========== PART C: TEST RESULTS AND MATERIAL QUANTITY ==========

=======NATURAL MATERIAL=======

USC NUMBER : 0 MOISTURE CONTENT NO : 0
- CLASS : n/a - RESULTS: n/a
SIZE ANALYSIS NO : n/a GRAVEL (%): n/a SAND (%): n/a FINES (%): n/a D-50 (um): n/a
- OVERSIZE (%) : n/a PETROGRAHIC ANALYSIS-NO. OF TESTS: 0 RESULTS: n/a
OTHER TESTS (see DATA DICTIONARY): n/a
MATERIAL QUANTITY (All in cubic metres)

CLASS 1 : Unknown
CLASS 2 : Unknown
CLASS 3 : Unknown
CLASS 4 : Unknown
CLASS 5 : Unknown

TOTAL RECOVERABLE : Unknown
ANNUAL RECOVERABLE : Unknown
TOTAL VOLUME : Unknown

=======PROCESSED MATERIAL=======

USC NUMBER : 0 MOISTURE CONTENT NO : n/a
- CLASS : n/a - RESULTS: n/a
SIZE ANALYSIS NO : n/a GRAVEL (%): n/a SAND (%): n/a FINES (%): n/a D-50 (um): n/a
- OVERSIZE (%) : n/a PETROGRAHIC ANALYSIS-NO. OF TESTS: 0 RESULTS: n/a
OTHER TESTS (see DATA DICTIONARY): n/a
MATERIAL QUANTITY (All in cubic metres)

CLASS 1 : Unknown
CLASS 2 : Unknown
CLASS 3 : Unknown
CLASS 4 : Unknown
CLASS 5 : Unknown

TOTAL RECOVERABLE : Unknown
ANNUAL RECOVERABLE : Unknown
TOTAL VOLUME : Unknown

GRANULAR RESOURCE INVENTORY
ROSS RIVER RESOURCE MANAGEMENT AREA, YUKON
SOURCE CATALOGUE DATA SHEET

PART A: LOCATION AND STATUS

SOURCE NUMBER : 04-03967L
STUDY NO. : INAC77ROSS01
SOURCE REFERENCE : n/a
STUDY LIST : n/a
STUDY REFERENCE: n/a
NTS MAP REFERENCE : 105 K/3
DIGITIZ NO. :
MAP SCALE : 1:50000
UTM ZONE-EASTING : 8-599050
LOCATION : 4.5 km North of Crew Creek
UTM NORTHING : 6890150
KILOMETRE POST : 396.7
CENTRE LATITUDE : 0
CENTRE LONGITUDE: 0
LOCAL NAMES(S) : n/a
OFFSET DIRECTION : Left
OFFSET DISTANCE(M): Adjacent
CORRIDOR NO./NAME : #4 Robert Campbell Highway
SOURCE ACCESS : None
ACCESS DISTANCE (m) : Unknown
CONDITION : Unknown
AREA (ha) : Unknown
SITE SCALE: 1:0
DIGITIZ NO:
LAND TENURE : Unknown
STATUS : Inactive
STUDY PRIORITY : High
PAST USE - SOURCE : Borrow
STOCKPILE - TYPE: Silty Sandy Gravel
PERFORMANCE RATING : Unknown
- QUANTITY: Unknown
EXCAVATED VOLUME FOR HIGHWAY (cu. m.): Unknown
EXCAVATED VOLUME FOR PIPELINE (cu. m.): Unknown

PART B: SOURCE INVESTIGATION AND DESCRIPTIVE INFORMATION

INVESTIGATION LEVEL : Reconnaissance
LAST INVEST. DATE : 1977
GEOPHYSICAL DATA : Unknown
TEST HOLE DENSITY (#/ha) : 0
BOREHOLES - NUMBER : 0
TESTPITS - NUMBER : 0
EXPOSURES - NUMBER : 0
- DEPTH (m): n/a
- DEPTH (m): n/a
- DEPTH (m) : n/a
DATA QUALITY : n/a
SOURCE TOPOGRAPHY : Unknown
SLOPE : Moderate Slope
AREA DRAINAGE : Unknown
SOURCE VEGETATION : Heavy Spruce
PERMAFROST FEATURES : Unknown
DESC DATE:
ACTIVE LAYER (m) : Unknown
GENERIC ORIGIN : Unknown
LANDFORMS : Unknown
UNDERBURDEN : Unknown
GRANULAR - TYPE : Unknown
OVERBURDEN - TYPE : Unknown
- THICKNESS (m) : Unknown
- THICKNESS (m): Unknown
DEVELOP. CONSTRAINT : Unknown
DEVELOP. POTENTIAL : Unknown

PART C: TEST RESULTS AND MATERIAL QUANTITY

NATURAL MATERIAL

USC NUMBER : 0
MOISTURE CONTENT NO : 0
- CLASS : n/a
- RESULTS: n/a
SIZE ANALYSIS NO : n/a
GRAVEL (%): n/a
SAND (%): n/a
FINES (%): n/a
D-50 (um): n/a
- OVERSIZE (%) : n/a
PETROGRAHIC ANALYSIS-NO. OF TESTS: 0
RESULTS: n/a
OTHER TESTS (see DATA DICTIONARY): n/a
MATERIAL QUANTITY (All in cubic metres)
CLASS 1 : Unknown
CLASS 2 : Unknown
TOTAL RECOVERABLE : Unknown
CLASS 3 : Unknown
ANNUAL RECOVERABLE : Unknown
CLASS 4 : Unknown
TOTAL VOLUME : Unknown
CLASS 5 : Unknown

PROCESSED MATERIAL

USC NUMBER : 0
MOISTURE CONTENT NO : n/a
- CLASS : n/a
- RESULTS: n/a
SIZE ANALYSIS NO : n/a
GRAVEL (%): n/a
SAND (%): n/a
FINES (%): n/a
D-50 (um): n/a
- OVERSIZE (%) : n/a
PETROGRAHIC ANALYSIS-NO. OF TESTS: 0
RESULTS: n/a
OTHER TESTS (see DATA DICTIONARY): n/a
MATERIAL QUANTITY (All in cubic metres)
CLASS 1 : Unknown
CLASS 2 : Unknown
TOTAL RECOVERABLE : Unknown
CLASS 3 : Unknown
ANNUAL RECOVERABLE : Unknown
CLASS 4 : Unknown
TOTAL VOLUME : Unknown
CLASS 5 : Unknown

GRANULAR RESOURCE INVENTORY
ROSS RIVER RESOURCE MANAGEMENT AREA, YUKON
SOURCE CATALOGUE DATA SHEET

PART A: LOCATION AND STATUS

SOURCE NUMBER : 04-03980L
STUDY NO. : INAC77ROSS01
SOURCE REFERENCE : n/a
STUDY LIST : n/a
STUDY REFERENCE: n/a
NTS MAP REFERENCE : 105 K/3
DIGITIZ NO. :
MAP SCALE : 1:50000
UTM ZONE-EASTING : 8-597700
LOCATION : 5.8 km North of Crew Creek
UTM NORTHING : 6890700
KILOMETRE POST : 398.0
CENTRE LATITUDE : 0
CENTRE LONGITUDE: 0
LOCAL NAMES(S) : n/a
OFFSET DIRECTION : Left
OFFSET DISTANCE(M): Adjacent
CORRIDOR NO./NAME : #4 Robert Campbell Highway
SOURCE ACCESS : Good
ACCESS DISTANCE (m) : Unknown
CONDITION : Unknown
AREA (ha) : Unknown
SITE SCALE: 1:0
DIGITIZ NO:
LAND TENURE : Unknown
STATUS : Inactive
STUDY PRIORITY : High
PAST USE - SOURCE : Borrow
STOCKPILE - TYPE: Well Graded Gravel
PERFORMANCE RATING : Unknown
- QUANTITY: Unknown
EXCAVATED VOLUME FOR HIGHWAY (cu. m.): Unknown
EXCAVATED VOLUME FOR PIPELINE (cu. m.): Unknown

PART B: SOURCE INVESTIGATION AND DESCRIPTIVE INFORMATION

INVESTIGATION LEVEL : Reconnaissance
LAST INVEST. DATE : 1977
GEOPHYSICAL DATA : Unknown
TEST HOLE DENSITY (#/ha) : 0
BOREHOLES - NUMBER : 0
TESTPITS - NUMBER : 0
EXPOSURES - NUMBER : 0
- DEPTH (m): n/a
- DEPTH (m): n/a
- DEPTH (m) : n/a
DATA QUALITY : n/a
SOURCE TOPOGRAPHY : Unknown
SLOPE : Flat
AREA DRAINAGE : Unknown
SOURCE VEGETATION : Heavy Spruce, Alder
PERMAFROST FEATURES : Unknown
DESC DATE:04/01/69
ACTIVE LAYER (m) : Unknown
GENERIC ORIGIN : Unknown
LANDFORMS : Unknown
UNDERBURDEN : Unknown
GRANULAR - TYPE : Unknown
OVERBURDEN - TYPE : Unknown
- THICKNESS (m) : Unknown
- THICKNESS (m): Unknown
DEVELOP. CONSTRAINT : Unknown
DEVELOP. POTENTIAL : Unknown

PART C: TEST RESULTS AND MATERIAL QUANTITY

NATURAL MATERIAL

USC NUMBER : 0
MOISTURE CONTENT NO : 0
- CLASS : n/a
- RESULTS: n/a
SIZE ANALYSIS NO : n/a
GRAVEL (%): 64
SAND (%): 28
FINES (%): 8
D-50 (um): n/a
- OVERSIZE (%) : n/a
PETROGRAHIC ANALYSIS-NO. OF TESTS: 0
RESULTS: n/a
OTHER TESTS (see DATA DICTIONARY): 35% Quartzite; 25% Basalt; 20% Calcareous
MATERIAL QUANTITY (All in cubic metres)
CLASS 1 : Unknown
CLASS 2 : Unknown
TOTAL RECOVERABLE : Unknown
CLASS 3 : Unknown
ANNUAL RECOVERABLE : Unknown
CLASS 4 : Unknown
TOTAL VOLUME : Unknown
CLASS 5 : Unknown

PROCESSED MATERIAL

USC NUMBER : 0
MOISTURE CONTENT NO : n/a
- CLASS : n/a
- RESULTS: n/a
SIZE ANALYSIS NO : n/a
GRAVEL (%): 58
SAND (%): 34
FINES (%): 8
D-50 (um): n/a
- OVERSIZE (%) : n/a
PETROGRAHIC ANALYSIS-NO. OF TESTS: 0
RESULTS: n/a
OTHER TESTS (see DATA DICTIONARY): n/a
MATERIAL QUANTITY (All in cubic metres)
CLASS 1 : Unknown
CLASS 2 : Unknown
TOTAL RECOVERABLE : Unknown
CLASS 3 : Unknown
ANNUAL RECOVERABLE : Unknown
CLASS 4 : Unknown
TOTAL VOLUME : Unknown
CLASS 5 : Unknown

GRANULAR RESOURCE INVENTORY
ROSS RIVER RESOURCE MANAGEMENT AREA, YUKON
SOURCE CATALOGUE DATA SHEET

PART A: LOCATION AND STATUS

SOURCE NUMBER : 04-03985L
STUDY NO. : INAC77ROSS01
SOURCE REFERENCE : n/a
STUDY LIST : n/a
STUDY REFERENCE: n/a
NTS MAP REFERENCE : 105 K/3
DIGITIZ NO. :
MAP SCALE : 1:50000
UTM ZONE-EASTING : 8-597350
LOCATION : 6.3 km North of Crew Creek
UTM NORTHING : 6890900
KILOMETRE POST : 398.5
CENTRE LATITUDE : 0
CENTRE LONGITUDE: 0
LOCAL NAMES(S) : n/a
OFFSET DIRECTION : Left
OFFSET DISTANCE(M): Adjacent
CORRIDOR NO./NAME : #4 Robert Campbell Highway
SOURCE ACCESS : None
ACCESS DISTANCE (m) : Unknown
CONDITION : Unknown
AREA (ha) : Unknown
SITE SCALE: 1:0
DIGITIZ NO:
LAND TENURE : Unknown
STATUS : Inactive
STUDY PRIORITY : High
PAST USE - SOURCE : Borrow
STOCKPILE - TYPE: Silt Sandy Gravel
PERFORMANCE RATING : Unknown
- QUANTITY: Unknown
EXCAVATED VOLUME FOR HIGHWAY (cu. m.): Unknown
EXCAVATED VOLUME FOR PIPELINE (cu. m.): Unknown

PART B: SOURCE INVESTIGATION AND DESCRIPTIVE INFORMATION

INVESTIGATION LEVEL : Reconnaissance
LAST INVEST. DATE : 1977
GEOPHYSICAL DATA : Unknown
TEST HOLE DENSITY (#/ha) : 0
BOREHOLES - NUMBER : 0
TESTPITS - NUMBER : 0
EXPOSURES - NUMBER : 0
- DEPTH (m): n/a
- DEPTH (m): n/a
- DEPTH (m) : n/a
DATA QUALITY : n/a
SOURCE TOPOGRAPHY : Unknown
SLOPE :
AREA DRAINAGE : Unknown
SOURCE VEGETATION :
PERMAFROST FEATURES : Unknown
DESC DATE:
ACTIVE LAYER (m) : Unknown
GENERIC ORIGIN : Unknown
LANDFORMS : Unknown
UNDERBURDEN : Unknown
GRANULAR - TYPE : Unknown
OVERBURDEN - TYPE : Unknown
- THICKNESS (m) : Unknown
- THICKNESS (m): Unknown
DEVELOP. CONSTRAINT : Unknown
DEVELOP. POTENTIAL : Unknown

PART C: TEST RESULTS AND MATERIAL QUANTITY

NATURAL MATERIAL

USC NUMBER : 0
MOISTURE CONTENT NO : 0
- CLASS : n/a
- RESULTS: n/a
SIZE ANALYSIS NO : n/a
GRAVEL (%): n/a
SAND (%): n/a
FINES (%): n/a
D-50 (um): n/a
- OVERSIZE (%) : n/a
PETROGRAHIC ANALYSIS-NO. OF TESTS: 0
RESULTS: n/a
OTHER TESTS (see DATA DICTIONARY): n/a
MATERIAL QUANTITY (All in cubic metres)
CLASS 1 : Unknown
CLASS 2 : Unknown
TOTAL RECOVERABLE : Unknown
CLASS 3 : Unknown
ANNUAL RECOVERABLE : Unknown
CLASS 4 : Unknown
TOTAL VOLUME : Unknown
CLASS 5 : Unknown

PROCESSED MATERIAL

USC NUMBER : 0
MOISTURE CONTENT NO : n/a
- CLASS : n/a
- RESULTS: n/a
SIZE ANALYSIS NO : n/a
GRAVEL (%): n/a
SAND (%): n/a
FINES (%): n/a
D-50 (um): n/a
- OVERSIZE (%) : n/a
PETROGRAHIC ANALYSIS-NO. OF TESTS: 0
RESULTS: n/a
OTHER TESTS (see DATA DICTIONARY): n/a
MATERIAL QUANTITY (All in cubic metres)
CLASS 1 : Unknown
CLASS 2 : Unknown
TOTAL RECOVERABLE : Unknown
CLASS 3 : Unknown
ANNUAL RECOVERABLE : Unknown
CLASS 4 : Unknown
TOTAL VOLUME : Unknown
CLASS 5 : Unknown

GRANULAR RESOURCE INVENTORY
ROSS RIVER RESOURCE MANAGEMENT AREA, YUKON
SOURCE CATALOGUE DATA SHEET

========== PART A: LOCATION AND STATUS ==========

SOURCE NUMBER : 04-03988L STUDY NO. : INAC77ROSS01
SOURCE REFERENCE : n/a STUDY LIST : n/a
STUDY REFERENCE: n/a
NTS MAP REFERENCE : 105 K/3 DIGITIZ NO. : MAP SCALE : 1:50000
UTM ZONE-EASTING : 8-697200 LOCATION : 6.6 km North of Crew Creek
UTM NORTHING : 6891350 KILOMETRE POST : 398.8
CENTRE LATITUDE : 0 CENTRE LONGITUDE: 0
LOCAL NAMES(S) : n/a
OFFSET DIRECTION : Left OFFSET DISTANCE(M): Adjacent
CORRIDOR NO./NAME : #4 Robert Campbell Highway
SOURCE ACCESS : Good
ACCESS DISTANCE (m) : Unknown CONDITION : Unknown
AREA (ha) : Unknown SITE SCALE: 1:0 DIGITIZ NO:
LAND TENURE : Federal STATUS : Active
STUDY PRIORITY : High
PAST USE - SOURCE : Borrow STOCKPILE - TYPE: Silty Sandy Gravel
PERFORMANCE RATING : Unknown - QUANTITY: Unknown
EXCAVATED VOLUME FOR HIGHWAY (cu. m.): 8,648 EXCAVATED VOLUME FOR PIPELINE (cu. m.): Unknown

========== PART B: SOURCE INVESTIGATION AND DESCRIPTIVE INFORMATION ==========

INVESTIGATION LEVEL : Reconnaissance LAST INVEST. DATE : 1977
GEOPHYSICAL DATA : Unknown TEST HOLE DENSITY (#/ha) : 0
BOREHOLES - NUMBER : 0 TESTPITS - NUMBER : 0 EXPOSURES - NUMBER : 0
- DEPTH (m): n/a - DEPTH (m): n/a - DEPTH (m) : n/a
DATA QUALITY : n/a SOURCE TOPOGRAPHY : Unknown
SLOPE : Small Knoll AREA DRAINAGE : Unknown
SOURCE VEGETATION : Heavy Spruce
PERMAFROST FEATURES : Unknown DESC DATE:
ACTIVE LAYER (m) : Unknown GENERIC ORIGIN : Unknown
LANDFORMS : Unknown UNDERBURDEN : Unknown
GRANULAR - TYPE : Unknown OVERBURDEN - TYPE : Unknown
- THICKNESS (m) : Unknown - THICKNESS (m): Unknown
DEVELOP. CONSTRAINT : Unknown DEVELOP. POTENTIAL : Unknown

========== PART C: TEST RESULTS AND MATERIAL QUANTITY ==========

=======NATURAL MATERIAL=======

USC NUMBER : 0 MOISTURE CONTENT NO : 0
- CLASS : n/a - RESULTS: n/a
SIZE ANALYSIS NO : n/a GRAVEL (%): n/a SAND (%): n/a FINES (%): n/a D-50 (um): n/a
- OVERSIZE (%) : n/a PETROGRAHIC ANALYSIS-NO. OF TESTS: 0 RESULTS: n/a
OTHER TESTS (see DATA DICTIONARY): n/a
MATERIAL QUANTITY (All in cubic metres)

TOTAL RECOVERABLE : Unknown
ANNUAL RECOVERABLE : Unknown
TOTAL VOLUME : Unknown

CLASS 1 : Unknown
CLASS 2 : Unknown
CLASS 3 : Unknown
CLASS 4 : Unknown
CLASS 5 : Unknown

=======PROCESSED MATERIAL=======

USC NUMBER : 0 MOISTURE CONTENT NO : n/a
- CLASS : n/a - RESULTS: n/a
SIZE ANALYSIS NO : n/a GRAVEL (%): n/a SAND (%): n/a FINES (%): n/a D-50 (um): n/a
- OVERSIZE (%) : n/a PETROGRAHIC ANALYSIS-NO. OF TESTS: 0 RESULTS: n/a
OTHER TESTS (see DATA DICTIONARY): n/a
MATERIAL QUANTITY (All in cubic metres)

TOTAL RECOVERABLE : Unknown
ANNUAL RECOVERABLE : Unknown
TOTAL VOLUME : Unknown

CLASS 1 : Unknown
CLASS 2 : Unknown
CLASS 3 : Unknown
CLASS 4 : Unknown
CLASS 5 : Unknown

GRANULAR RESOURCE INVENTORY
ROSS RIVER RESOURCE MANAGEMENT AREA, YUKON
SOURCE CATALOGUE DATA SHEET

========== PART A: LOCATION AND STATUS ==========

SOURCE NUMBER : 04-04046R STUDY NO. : INAC77ROSS01
SOURCE REFERENCE : n/a STUDY LIST : n/a
STUDY REFERENCE: n/a
NTS MAP REFERENCE : 105 K/3 DIGITIZ NO. : MAP SCALE : 1:50000
UTM ZONE-EASTING : 8-592250 LOCATION : 14.1 km South of Buttle Creek
UTM NORTHING : 6893500 KILOMETRE POST : 404.6
CENTRE LATITUDE : 0 CENTRE LONGITUDE: 0
LOCAL NAMES(S) : n/a
OFFSET DIRECTION : Right OFFSET DISTANCE(M): Adjacent
CORRIDOR NO./NAME : #4 Robert Campbell Highway
SOURCE ACCESS : Good
ACCESS DISTANCE (m) : Unknown CONDITION : Unknown
AREA (ha) : Unknown SITE SCALE: 1:200 DIGITIZ NO:
LAND TENURE : Unknown STATUS :
STUDY PRIORITY : High
PAST USE - SOURCE : STOCKPILE - TYPE: Silty and Clayey Gravel
PERFORMANCE RATING : Unknown - QUANTITY: Unknown
EXCAVATED VOLUME FOR HIGHWAY (cu. m.): Unknown EXCAVATED VOLUME FOR PIPELINE (cu. m.): Unknown

========== PART B: SOURCE INVESTIGATION AND DESCRIPTIVE INFORMATION ==========

INVESTIGATION LEVEL : Reconnaissance LAST INVEST. DATE : 1977
GEOPHYSICAL DATA : Unknown TEST HOLE DENSITY (#/ha) : 0
BOREHOLES - NUMBER : 0 TESTPITS - NUMBER : 0 EXPOSURES - NUMBER : 0
- DEPTH (m): n/a - DEPTH (m): n/a - DEPTH (m) : n/a
DATA QUALITY : n/a SOURCE TOPOGRAPHY : Unknown
SLOPE : Sidehill AREA DRAINAGE : Unknown
SOURCE VEGETATION : Moderate Spruce, Poplar
PERMAFROST FEATURES : Unknown DESC DATE:
ACTIVE LAYER (m) : Unknown GENERIC ORIGIN : Unknown
LANDFORMS : Unknown UNDERBURDEN : Unknown
GRANULAR - TYPE : Unknown OVERBURDEN - TYPE : Unknown
- THICKNESS (m) : Unknown - THICKNESS (m): Unknown
DEVELOP. CONSTRAINT : Unknown DEVELOP. POTENTIAL : Unknown

========== PART C: TEST RESULTS AND MATERIAL QUANTITY ==========

=======NATURAL MATERIAL=======

USC NUMBER : 0 MOISTURE CONTENT NO : 0
- CLASS : n/a - RESULTS: n/a
SIZE ANALYSIS NO : A07 GRAVEL (%): 30 SAND (%): 37 FINES (%): 33 D-50 (um): n/a
- OVERSIZE (%) : n/a PETROGRAHIC ANALYSIS-NO. OF TESTS: 0 RESULTS: n/a
OTHER TESTS (see DATA DICTIONARY): LL 21.4; PI 5.9; 25% Granite; 20% Basalt
MATERIAL QUANTITY (All in cubic metres) CLASS 1 : Unknown
CLASS 2 : Unknown
TOTAL RECOVERABLE : Unknown CLASS 3 : Unknown
ANNUAL RECOVERABLE : Unknown CLASS 4 : Unknown
TOTAL VOLUME : Unknown CLASS 5 : Unknown

=======PROCESSED MATERIAL=======

USC NUMBER : 0 MOISTURE CONTENT NO : n/a
- CLASS : n/a - RESULTS: n/a
SIZE ANALYSIS NO : n/a GRAVEL (%): n/a SAND (%): n/a FINES (%): n/a D-50 (um): n/a
- OVERSIZE (%) : n/a PETROGRAHIC ANALYSIS-NO. OF TESTS: 0 RESULTS: n/a
OTHER TESTS (see DATA DICTIONARY): n/a
MATERIAL QUANTITY (All in cubic metres) CLASS 1 : Unknown
CLASS 2 : Unknown
TOTAL RECOVERABLE : Unknown CLASS 3 : Unknown
ANNUAL RECOVERABLE : Unknown CLASS 4 : Unknown
TOTAL VOLUME : Unknown CLASS 5 : Unknown

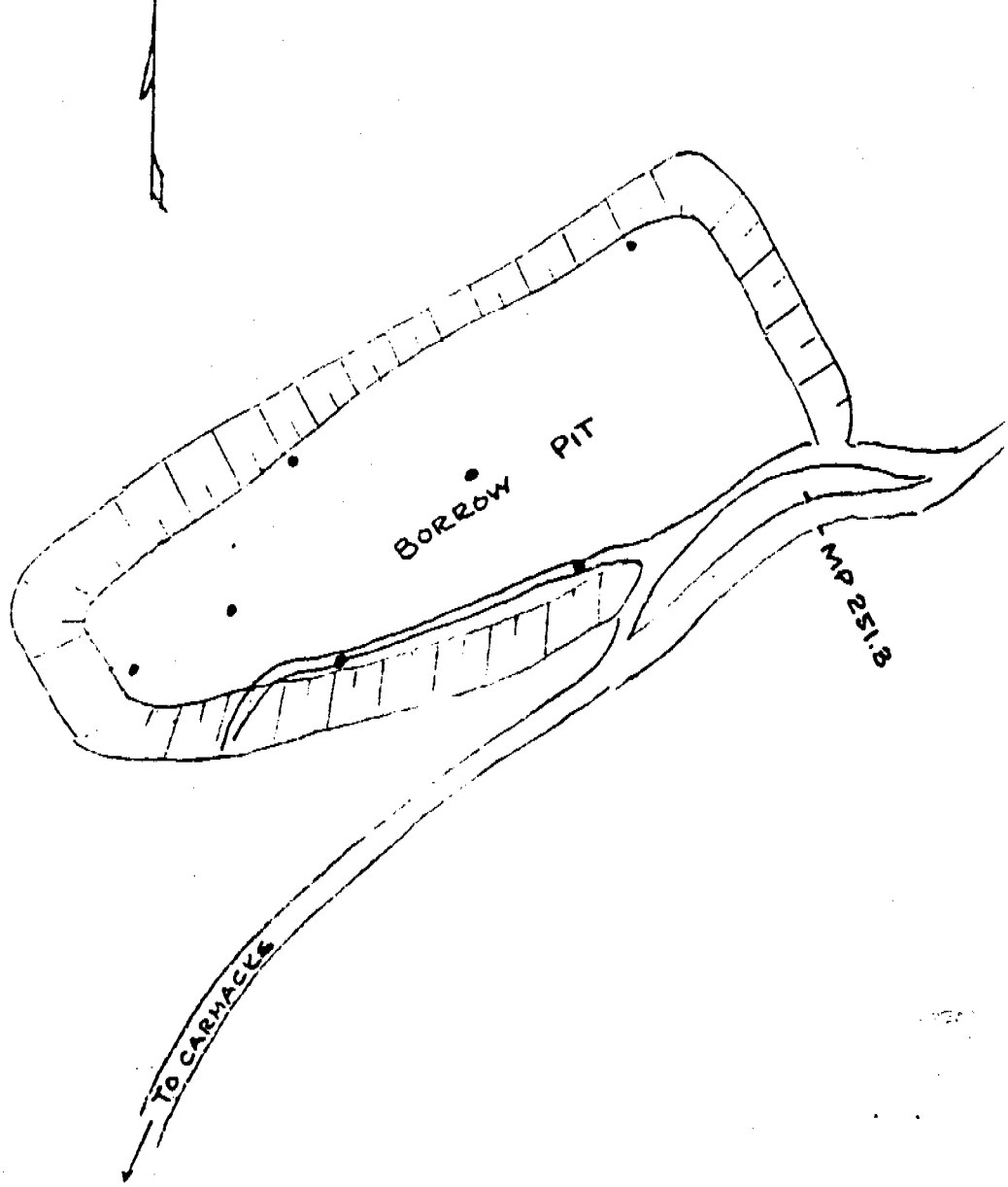

SITE NO 252
ROSS RIVER RMA
TEST AREA
ROBERT CAMPBELL HIGHWAY MP 251.3 R
1 IN = 200 FT
• TEST HOLES

GRANULAR RESOURCE INVENTORY
ROSS RIVER RESOURCE MANAGEMENT AREA, YUKON
SOURCE CATALOGUE DATA SHEET

PART A: LOCATION AND STATUS

SOURCE NUMBER : 04-04051R
STUDY NO. : INAC77ROSS01
SOURCE REFERENCE : n/a
STUDY LIST : n/a
STUDY REFERENCE: n/a
NTS MAP REFERENCE : 105 K/3
DIGITIZ NO. :
MAP SCALE : 1:50000
UTM ZONE-EASTING : 8-591700
LOCATION : 13.6 km South of Buttle Creek
UTM NORTHING : 6893400
KILOMETRE POST : 405.1
CENTRE LATITUDE : 0
CENTRE LONGITUDE: 0
LOCAL NAMES(S) : n/a
OFFSET DIRECTION : Right
OFFSET DISTANCE(M): Adjacent
CORRIDOR NO./NAME : #4 Robert Campbell Highway
SOURCE ACCESS : Good
ACCESS DISTANCE (m) : Unknown
CONDITION : Unknown
AREA (ha) : Unknown
SITE SCALE: 1:0
DIGITIZ NO:
LAND TENURE : Unknown
STATUS : Active
STUDY PRIORITY : High
PAST USE - SOURCE : Borrow
STOCKPILE - TYPE: Silty Sandy Gravel, Silt
PERFORMANCE RATING : Unknown
- QUANTITY: Unknown
EXCAVATED VOLUME FOR HIGHWAY (cu. m.): Unknown
EXCAVATED VOLUME FOR PIPELINE (cu. m.): Unknown

PART B: SOURCE INVESTIGATION AND DESCRIPTIVE INFORMATION

INVESTIGATION LEVEL : Reconnaissance
LAST INVEST. DATE : 1977
GEOPHYSICAL DATA : Unknown
TEST HOLE DENSITY (#/ha) : 0
BOREHOLES - NUMBER : 0
TESTPITS - NUMBER : 0
EXPOSURES - NUMBER : 0
- DEPTH (m): n/a
- DEPTH (m): n/a
- DEPTH (m) : n/a
DATA QUALITY : n/a
SOURCE TOPOGRAPHY : Unknown
SLOPE : Steep Bank
AREA DRAINAGE : Unknown
SOURCE VEGETATION : Light Poplar
PERMAFROST FEATURES : Unknown
DESC DATE:
ACTIVE LAYER (m) : Unknown
GENERIC ORIGIN : Unknown
LANDFORMS : Unknown
UNDERBURDEN : Unknown
GRANULAR - TYPE : Unknown
OVERBURDEN - TYPE : Unknown
- THICKNESS (m) : Unknown
- THICKNESS (m): Unknown
DEVELOP. CONSTRAINT : Unknown
DEVELOP. POTENTIAL : Unknown

PART C: TEST RESULTS AND MATERIAL QUANTITY

NATURAL MATERIAL

USC NUMBER : 0
MOISTURE CONTENT NO : 0
- CLASS : n/a
- RESULTS: n/a
SIZE ANALYSIS NO : n/a
GRAVEL (%): n/a
SAND (%): n/a
FINES (%): n/a
D-50 (um): n/a
- OVERSIZE (%) : n/a
PETROGRAHIC ANALYSIS-NO. OF TESTS: 0
RESULTS: n/a
OTHER TESTS (see DATA DICTIONARY): n/a
MATERIAL QUANTITY (All in cubic metres)
CLASS 1 : Unknown
CLASS 2 : Unknown
TOTAL RECOVERABLE : Unknown
CLASS 3 : Unknown
ANNUAL RECOVERABLE : Unknown
CLASS 4 : Unknown
TOTAL VOLUME : Unknown
CLASS 5 : Unknown

PROCESSED MATERIAL

USC NUMBER : 0
MOISTURE CONTENT NO : n/a
- CLASS : n/a
- RESULTS: n/a
SIZE ANALYSIS NO : n/a
GRAVEL (%): n/a
SAND (%): n/a
FINES (%): n/a
D-50 (um): n/a
- OVERSIZE (%) : n/a
PETROGRAHIC ANALYSIS-NO. OF TESTS: 0
RESULTS: n/a
OTHER TESTS (see DATA DICTIONARY): n/a
MATERIAL QUANTITY (All in cubic metres)
CLASS 1 : Unknown
CLASS 2 : Unknown
TOTAL RECOVERABLE : Unknown
CLASS 3 : Unknown
ANNUAL RECOVERABLE : Unknown
CLASS 4 : Unknown
TOTAL VOLUME : Unknown
CLASS 5 : Unknown

GRANULAR RESOURCE INVENTORY
ROSS RIVER RESOURCE MANAGEMENT AREA, YUKON
SOURCE CATALOGUE DATA SHEET

========== PART A: LOCATION AND STATUS ==========

SOURCE NUMBER : 04-04067R STUDY NO. : INAC77ROSS01
SOURCE REFERENCE : n/a STUDY LIST : n/a
STUDY REFERENCE: n/a
NTS MAP REFERENCE : 105 K/3 DIGITIZ NO. : MAP SCALE : 1:50000
UTM ZONE-EASTING : 8-590300 LOCATION : 12.0 km South of Buttle Creek
UTM NORTHING : 6894000 KILOMETRE POST : 406.7
CENTRE LATITUDE : 0 CENTRE LONGITUDE: 0
LOCAL NAMES(S) : n/a
OFFSET DIRECTION : Right OFFSET DISTANCE(M): 16 m
CORRIDOR NO./NAME : #4 Robert Campbell Highway
SOURCE ACCESS : Good
ACCESS DISTANCE (m) : Unknown CONDITION : Unknown
AREA (ha) : Unknown SITE SCALE: 1:300 DIGITIZ NO:
LAND TENURE : Unknown STATUS : Active
STUDY PRIORITY : High
PAST USE - SOURCE : Crusher Site - Borrow STOCKPILE - TYPE: Silty Sand
PERFORMANCE RATING : Unknown - QUANTITY: 686 cu. m.
EXCAVATED VOLUME FOR HIGHWAY (cu. m.): Unknown EXCAVATED VOLUME FOR PIPELINE (cu. m.): Unknown

========== PART B: SOURCE INVESTIGATION AND DESCRIPTIVE INFORMATION ==========

INVESTIGATION LEVEL : Reconnaissance LAST INVEST. DATE : 1977
GEOPHYSICAL DATA : Unknown TEST HOLE DENSITY (#/ha) : 0
BOREHOLES - NUMBER : 0 TESTPITS - NUMBER : 0 EXPOSURES - NUMBER : 0
- DEPTH (m): n/a - DEPTH (m): n/a - DEPTH (m) : n/a
DATA QUALITY : n/a SOURCE TOPOGRAPHY : Unknown
SLOPE : Flat AREA DRAINAGE : Unknown
SOURCE VEGETATION : Heavy Spruce, Pine
PERMAFROST FEATURES : Unknown DESC DATE:
ACTIVE LAYER (m) : Unknown GENERIC ORIGIN : Unknown
LANDFORMS : Unknown UNDERBURDEN : Unknown
GRANULAR - TYPE : Unknown OVERBURDEN - TYPE : Unknown
- THICKNESS (m) : Unknown - THICKNESS (m): Unknown
DEVELOP. CONSTRAINT : Part of pit below water table. DEVELOP. POTENTIAL : Unknown

========== PART C: TEST RESULTS AND MATERIAL QUANTITY ==========

=======NATURAL MATERIAL=======

USC NUMBER : 0 MOISTURE CONTENT NO : 0
- CLASS : n/a - RESULTS: n/a
SIZE ANALYSIS NO : n/a GRAVEL (%): n/a SAND (%): n/a FINES (%): n/a D-50 (um): n/a
- OVERSIZE (%) : n/a PETROGRAHIC ANALYSIS-NO. OF TESTS: 0 RESULTS: n/a
OTHER TESTS (see DATA DICTIONARY): n/a
MATERIAL QUANTITY (All in cubic metres)

		CLASS 1	Unknown
		CLASS 2	Unknown
TOTAL RECOVERABLE	Unknown	CLASS 3	Unknown
ANNUAL RECOVERABLE	Unknown	CLASS 4	Unknown
TOTAL VOLUME	Unknown	CLASS 5	Unknown

=======PROCESSED MATERIAL=======

USC NUMBER : 0 MOISTURE CONTENT NO : n/a
- CLASS : n/a - RESULTS: n/a
SIZE ANALYSIS NO : A08 GRAVEL (%): 42 SAND (%): 49 FINES (%): 9 D-50 (um): n/a
- OVERSIZE (%) : n/a PETROGRAHIC ANALYSIS-NO. OF TESTS: 0 RESULTS: n/a
OTHER TESTS (see DATA DICTIONARY): n/a
MATERIAL QUANTITY (All in cubic metres)

		CLASS 1	Unknown
		CLASS 2	Unknown
TOTAL RECOVERABLE	Unknown	CLASS 3	Unknown
ANNUAL RECOVERABLE	Unknown	CLASS 4	Unknown
TOTAL VOLUME	Unknown	CLASS 5	Unknown

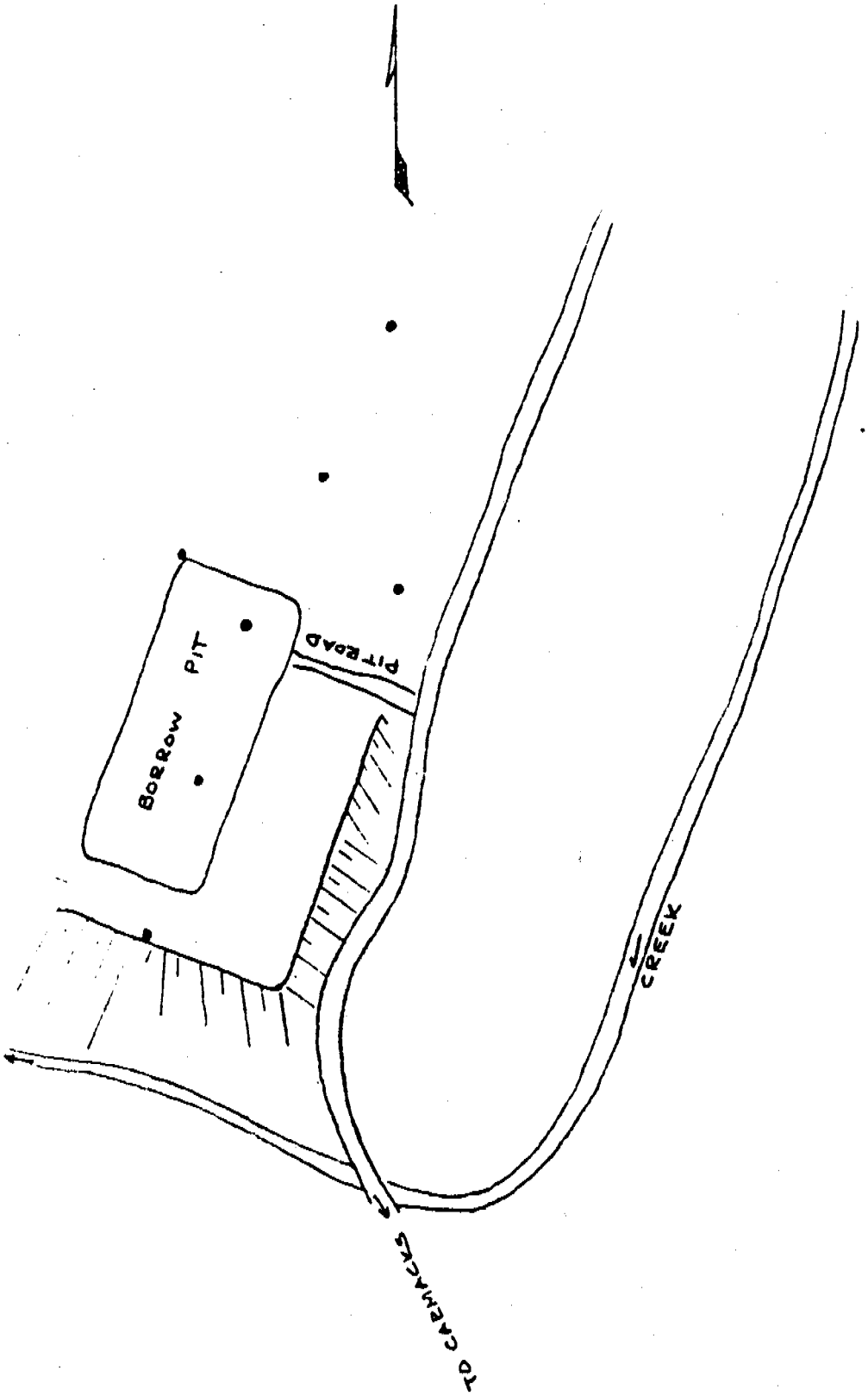

SITE NO 254
ROSS RIVER RMA.
TEST AREA
ROBERT CAMPBELL HIGHWAY MP 252.L R.
1 IN. = 300 FT.
• TEST HOLE

GRANULAR RESOURCE INVENTORY
ROSS RIVER RESOURCE MANAGEMENT AREA, YUKON
SOURCE CATALOGUE DATA SHEET

========== PART A: LOCATION AND STATUS ==========

SOURCE NUMBER : 04-04073R STUDY NO. : INAC77ROSS01
SOURCE REFERENCE : n/a STUDY LIST : n/a
STUDY REFERENCE: n/a
NTS MAP REFERENCE : 105 K/3 DIGITIZ NO. : MAP SCALE : 1:50000
UTM ZONE-EASTING : 8-589700 LOCATION : 11.4 km South of Buttle Creek
UTM NORTHING : 6893700 KILOMETRE POST : 407.3
CENTRE LATITUDE : 0 CENTRE LONGITUDE: 0
LOCAL NAMES(S) : n/a
OFFSET DIRECTION : Right OFFSET DISTANCE(M): Adjacent
CORRIDOR NO./NAME : #4 Robert Campbell Highway
SOURCE ACCESS : Good
ACCESS DISTANCE (m) : Unknown CONDITION : Unknown
AREA (ha) : Unknown SITE SCALE: 1:0 DIGITIZ NO:
LAND TENURE : Unknown STATUS : Active
STUDY PRIORITY : High
PAST USE - SOURCE : Borrow STOCKPILE - TYPE: Silty Sandy Gravel, Silt
PERFORMANCE RATING : Unknown - QUANTITY: Unknown
EXCAVATED VOLUME FOR HIGHWAY (cu. m.): Unknown EXCAVATED VOLUME FOR PIPELINE (cu. m.): Unknown

========== PART B: SOURCE INVESTIGATION AND DESCRIPTIVE INFORMATION ==========

INVESTIGATION LEVEL : Reconnaissance LAST INVEST. DATE : 1977
GEOPHYSICAL DATA : Unknown TEST HOLE DENSITY (#/ha) : 0
BOREHOLES - NUMBER : 0 TESTPITS - NUMBER : 0 EXPOSURES - NUMBER : 0
- DEPTH (m): n/a - DEPTH (m): n/a - DEPTH (m) : n/a
DATA QUALITY : n/a SOURCE TOPOGRAPHY : Unknown
SLOPE : Flat - Gentle Slope AREA DRAINAGE : Unknown
SOURCE VEGETATION : Heavy Spruce
PERMAFROST FEATURES : Unknown DESC DATE:
ACTIVE LAYER (m) : Unknown GENERIC ORIGIN : Unknown
LANDFORMS : Unknown UNDERBURDEN : Unknown
GRANULAR - TYPE : Unknown OVERBURDEN - TYPE : Unknown
- THICKNESS (m) : Unknown - THICKNESS (m): Unknown
DEVELOP. CONSTRAINT : Unknown DEVELOP. POTENTIAL : Unknown

========== PART C: TEST RESULTS AND MATERIAL QUANTITY ==========

=======NATURAL MATERIAL=======

USC NUMBER : 0 MOISTURE CONTENT NO : 0
- CLASS : n/a - RESULTS: n/a
SIZE ANALYSIS NO : n/a GRAVEL (%): n/a SAND (%): n/a FINES (%): n/a D-50 (um): n/a
- OVERSIZE (%) : n/a PETROGRAHIC ANALYSIS-NO. OF TESTS: 0 RESULTS: n/a
OTHER TESTS (see DATA DICTIONARY): n/a
MATERIAL QUANTITY (All in cubic metres)

TOTAL RECOVERABLE : Unknown
ANNUAL RECOVERABLE : Unknown
TOTAL VOLUME : Unknown

CLASS 1 : Unknown
CLASS 2 : Unknown
CLASS 3 : Unknown
CLASS 4 : Unknown
CLASS 5 : Unknown

=======PROCESSED MATERIAL=======

USC NUMBER : 0 MOISTURE CONTENT NO : n/a
- CLASS : n/a - RESULTS: n/a
SIZE ANALYSIS NO : n/a GRAVEL (%): n/a SAND (%): n/a FINES (%): n/a D-50 (um): n/a
- OVERSIZE (%) : n/a PETROGRAHIC ANALYSIS-NO. OF TESTS: 0 RESULTS: n/a
OTHER TESTS (see DATA DICTIONARY): n/a
MATERIAL QUANTITY (All in cubic metres)

TOTAL RECOVERABLE : Unknown
ANNUAL RECOVERABLE : Unknown
TOTAL VOLUME : Unknown

CLASS 1 : Unknown
CLASS 2 : Unknown
CLASS 3 : Unknown
CLASS 4 : Unknown
CLASS 5 : Unknown

GRANULAR RESOURCE INVENTORY
ROSS RIVER RESOURCE MANAGEMENT AREA, YUKON
SOURCE CATALOGUE DATA SHEET

PART A: LOCATION AND STATUS

SOURCE NUMBER : 04-04077R
STUDY NO. : INAC77ROSS01
SOURCE REFERENCE : n/a
STUDY LIST : n/a
STUDY REFERENCE: n/a
NTS MAP REFERENCE : 105 K/3
DIGITIZ NO. :
MAP SCALE : 1:50000
UTM ZONE-EASTING : 8-589500
LOCATION : 11.0 km South of Buttle Creek
UTM NORTHING : 6893750
KILOMETRE POST : 407.7
CENTRE LATITUDE : 0
CENTRE LONGITUDE: 0
LOCAL NAMES(S) : n/a
OFFSET DIRECTION : Right
OFFSET DISTANCE(M): Adjacent
CORRIDOR NO./NAME : #4 Robert Campbell Highway
SOURCE ACCESS : Fair
ACCESS DISTANCE (m) : Unknown
CONDITION : Unknown
AREA (ha) : Unknown
SITE SCALE: 1:0
DIGITIZ NO:
LAND TENURE : Unknown
STATUS : Inactive
STUDY PRIORITY : High
PAST USE - SOURCE : Borrow
STOCKPILE - TYPE: Silt, Silty Sandy Gravel
PERFORMANCE RATING : Unknown
- QUANTITY: Unknown
EXCAVATED VOLUME FOR HIGHWAY (cu. m.): Unknown
EXCAVATED VOLUME FOR PIPELINE (cu. m.): Unknown

PART B: SOURCE INVESTIGATION AND DESCRIPTIVE INFORMATION

INVESTIGATION LEVEL : Reconnaissance
LAST INVEST. DATE : 1977
GEOPHYSICAL DATA : Unknown
TEST HOLE DENSITY (#/ha) : 0
BOREHOLES - NUMBER : 0
TESTPITS - NUMBER : 0
EXPOSURES - NUMBER : 0
- DEPTH (m): n/a
- DEPTH (m): n/a
- DEPTH (m) : n/a
DATA QUALITY : n/a
SOURCE TOPOGRAPHY : Unknown
SLOPE : Flat - Gentle Slope
AREA DRAINAGE : Unknown
SOURCE VEGETATION : Moderate Spruce, Poplar
PERMAFROST FEATURES : Unknown
DESC DATE:
ACTIVE LAYER (m) : Unknown
GENERIC ORIGIN : Unknown
LANDFORMS : Unknown
UNDERBURDEN : Unknown
GRANULAR - TYPE : Unknown
OVERBURDEN - TYPE : Unknown
- THICKNESS (m) : Unknown
- THICKNESS (m): Unknown
DEVELOP. CONSTRAINT : Unknown
DEVELOP. POTENTIAL : Unknown

PART C: TEST RESULTS AND MATERIAL QUANTITY

NATURAL MATERIAL

USC NUMBER : 0
MOISTURE CONTENT NO : 0
- CLASS : n/a
- RESULTS: n/a
SIZE ANALYSIS NO : n/a
GRAVEL (%): n/a
SAND (%): n/a
FINES (%): n/a
D-50 (um): n/a
- OVERSIZE (%) : n/a
PETROGRAHIC ANALYSIS-NO. OF TESTS: 0
RESULTS: n/a
OTHER TESTS (see DATA DICTIONARY): n/a
MATERIAL QUANTITY (All in cubic metres)

CLASS 1 : Unknown
CLASS 2 : Unknown
TOTAL RECOVERABLE : Unknown
CLASS 3 : Unknown
ANNUAL RECOVERABLE : Unknown
CLASS 4 : Unknown
TOTAL VOLUME : Unknown
CLASS 5 : Unknown

PROCESSED MATERIAL

USC NUMBER : 0
MOISTURE CONTENT NO : n/a
- CLASS : n/a
- RESULTS: n/a
SIZE ANALYSIS NO : n/a
GRAVEL (%): n/a
SAND (%): n/a
FINES (%): n/a
D-50 (um): n/a
- OVERSIZE (%) : n/a
PETROGRAHIC ANALYSIS-NO. OF TESTS: 0
RESULTS: n/a
OTHER TESTS (see DATA DICTIONARY): n/a
MATERIAL QUANTITY (All in cubic metres)

CLASS 1 : Unknown
CLASS 2 : Unknown
TOTAL RECOVERABLE : Unknown
CLASS 3 : Unknown
ANNUAL RECOVERABLE : Unknown
CLASS 4 : Unknown
TOTAL VOLUME : Unknown
CLASS 5 : Unknown

GRANULAR RESOURCE INVENTORY
ROSS RIVER RESOURCE MANAGEMENT AREA, YUKON
SOURCE CATALOGUE DATA SHEET

PART A: LOCATION AND STATUS

SOURCE NUMBER : 04-04077L
STUDY NO. : INAC77ROSS01
SOURCE REFERENCE : n/a
STUDY LIST : n/a
STUDY REFERENCE: n/a
NTS MAP REFERENCE : 105 K/3
DIGITIZ NO. :
MAP SCALE : 1:50000
UTM ZONE-EASTING : 8-589500
LOCATION : 11.0 km South of Buttle Creek
UTM NORTHING : 6893700
KILOMETRE POST : 407.7
CENTRE LATITUDE : 0
CENTRE LONGITUDE: 0
LOCAL NAMES(S) : n/a
OFFSET DIRECTION : Left
OFFSET DISTANCE(M): Adjacent
CORRIDOR NO./NAME : #4 Robert Campbell Highway
SOURCE ACCESS :
ACCESS DISTANCE (m) : Unknown
CONDITION : Unknown
AREA (ha) : Unknown
SITE SCALE: 1:0
DIGITIZ NO:
LAND TENURE : Unknown
STATUS :
STUDY PRIORITY : High
PAST USE - SOURCE :
STOCKPILE - TYPE: Well Graded Sand
PERFORMANCE RATING : Unknown
- QUANTITY: Unknown
EXCAVATED VOLUME FOR HIGHWAY (cu. m.): Unknown
EXCAVATED VOLUME FOR PIPELINE (cu. m.): Unknown

PART B: SOURCE INVESTIGATION AND DESCRIPTIVE INFORMATION

INVESTIGATION LEVEL : Reconnaissance
LAST INVEST. DATE : 1977
GEOPHYSICAL DATA : Unknown
TEST HOLE DENSITY (#/ha) : 0
BOREHOLES - NUMBER : 0
TESTPITS - NUMBER : 0
EXPOSURES - NUMBER : 0
- DEPTH (m): n/a
- DEPTH (m): n/a
- DEPTH (m) : n/a
DATA QUALITY : n/a
SOURCE TOPOGRAPHY : Unknown
SLOPE :
AREA DRAINAGE : Unknown
SOURCE VEGETATION :
PERMAFROST FEATURES : Unknown
DESC DATE:
ACTIVE LAYER (m) : Unknown
GENERIC ORIGIN : Unknown
LANDFORMS : Unknown
UNDERBURDEN : Unknown
GRANULAR - TYPE : Unknown
OVERBURDEN - TYPE : Unknown
- THICKNESS (m) : Unknown
- THICKNESS (m): Unknown
DEVELOP. CONSTRAINT : Unknown
DEVELOP. POTENTIAL : Unknown

PART C: TEST RESULTS AND MATERIAL QUANTITY

NATURAL MATERIAL

USC NUMBER : 0
MOISTURE CONTENT NO : 0
- CLASS : n/a
- RESULTS: n/a
SIZE ANALYSIS NO : n/a
GRAVEL (%): 45
SAND (%): 53
FINES (%): 2
D-50 (um): n/a
- OVERSIZE (%) : n/a
PETROGRAHIC ANALYSIS-NO. OF TESTS: 0
RESULTS: n/a
OTHER TESTS (see DATA DICTIONARY): n/a
MATERIAL QUANTITY (All in cubic metres)
CLASS 1 : Unknown
CLASS 2 : Unknown
TOTAL RECOVERABLE : Unknown
CLASS 3 : Unknown
ANNUAL RECOVERABLE : Unknown
CLASS 4 : Unknown
TOTAL VOLUME : Unknown
CLASS 5 : Unknown

PROCESSED MATERIAL

USC NUMBER : 0
MOISTURE CONTENT NO : n/a
- CLASS : n/a
- RESULTS: n/a
SIZE ANALYSIS NO : n/a
GRAVEL (%): n/a
SAND (%): n/a
FINES (%): n/a
D-50 (um): n/a
- OVERSIZE (%) : n/a
PETROGRAHIC ANALYSIS-NO. OF TESTS: 0
RESULTS: n/a
OTHER TESTS (see DATA DICTIONARY): n/a
MATERIAL QUANTITY (All in cubic metres)
CLASS 1 : Unknown
CLASS 2 : Unknown
TOTAL RECOVERABLE : Unknown
CLASS 3 : Unknown
ANNUAL RECOVERABLE : Unknown
CLASS 4 : Unknown
TOTAL VOLUME : Unknown
CLASS 5 : Unknown

GRANULAR RESOURCE INVENTORY
ROSS RIVER RESOURCE MANAGEMENT AREA, YUKON
SOURCE CATALOGUE DATA SHEET

PART A: LOCATION AND STATUS

SOURCE NUMBER : 04-04115L
STUDY NO. : INAC77ROSS01
SOURCE REFERENCE : n/a
STUDY LIST : n/a
STUDY REFERENCE: n/a
NTS MAP REFERENCE : 105 K/3
DIGITIZ NO. :
MAP SCALE : 1:50000
UTM ZONE-EASTING : 8-586100
LOCATION : 7.2 km South of Buttle Creek
UTM NORTHING : 6893500
KILOMETRE POST : 411.5
CENTRE LATITUDE : 0
CENTRE LONGITUDE: 0
LOCAL NAMES(S) : n/a
OFFSET DIRECTION : Left
OFFSET DISTANCE(M): Adjacent
CORRIDOR NO./NAME : #4 Robert Campbell Highway
SOURCE ACCESS : Good
ACCESS DISTANCE (m) : Unknown
CONDITION : Unknown
AREA (ha) : Unknown
SITE SCALE: 1:0
DIGITIZ NO:
LAND TENURE : Unknown
STATUS : Inactive
STUDY PRIORITY : High
PAST USE - SOURCE : Borrow
STOCKPILE - TYPE: Silty Sandy Gravel
PERFORMANCE RATING : Unknown
- QUANTITY: Unknown
EXCAVATED VOLUME FOR HIGHWAY (cu. m.): Unknown
EXCAVATED VOLUME FOR PIPELINE (cu. m.): Unknown

PART B: SOURCE INVESTIGATION AND DESCRIPTIVE INFORMATION

INVESTIGATION LEVEL : Reconnaissance
LAST INVEST. DATE : 1977
GEOPHYSICAL DATA : Unknown
TEST HOLE DENSITY (#/ha) : 0
BOREHOLES - NUMBER : 0
TESTPITS - NUMBER : 0
EXPOSURES - NUMBER : 0
- DEPTH (m): n/a
- DEPTH (m): n/a
- DEPTH (m) : n/a
DATA QUALITY : n/a
SOURCE TOPOGRAPHY : Unknown
SLOPE : Flat Knoll
AREA DRAINAGE : Unknown
SOURCE VEGETATION : Heavy Spruce
PERMAFROST FEATURES : Unknown
DESC DATE:
ACTIVE LAYER (m) : Unknown
GENERIC ORIGIN : Unknown
LANDFORMS : Unknown
UNDERBURDEN : Unknown
GRANULAR - TYPE : Unknown
OVERBURDEN - TYPE : Unknown
- THICKNESS (m) : Unknown
- THICKNESS (m): Unknown
DEVELOP. CONSTRAINT : Unknown
DEVELOP. POTENTIAL : Unknown

PART C: TEST RESULTS AND MATERIAL QUANTITY

NATURAL MATERIAL

USC NUMBER : 0
MOISTURE CONTENT NO : 0
- CLASS : n/a
- RESULTS: n/a
SIZE ANALYSIS NO : n/a
GRAVEL (%): n/a
SAND (%): n/a
FINES (%): n/a
D-50 (um): n/a
- OVERSIZE (%) : n/a
PETROGRAHIC ANALYSIS-NO. OF TESTS: 0
RESULTS: n/a
OTHER TESTS (see DATA DICTIONARY): n/a
MATERIAL QUANTITY (All in cubic metres)
CLASS 1 : Unknown
CLASS 2 : Unknown
TOTAL RECOVERABLE : Unknown
CLASS 3 : Unknown
ANNUAL RECOVERABLE : Unknown
CLASS 4 : Unknown
TOTAL VOLUME : Unknown
CLASS 5 : Unknown

PROCESSED MATERIAL

USC NUMBER : 0
MOISTURE CONTENT NO : n/a
- CLASS : n/a
- RESULTS: n/a
SIZE ANALYSIS NO : n/a
GRAVEL (%): n/a
SAND (%): n/a
FINES (%): n/a
D-50 (um): n/a
- OVERSIZE (%) : n/a
PETROGRAHIC ANALYSIS-NO. OF TESTS: 0
RESULTS: n/a
OTHER TESTS (see DATA DICTIONARY): n/a
MATERIAL QUANTITY (All in cubic metres)
CLASS 1 : Unknown
CLASS 2 : Unknown
TOTAL RECOVERABLE : Unknown
CLASS 3 : Unknown
ANNUAL RECOVERABLE : Unknown
CLASS 4 : Unknown
TOTAL VOLUME : Unknown
CLASS 5 : Unknown

eba

GRANULAR RESOURCE INVENTORY
ROSS RIVER RESOURCE MANAGEMENT AREA, YUKON
SOURCE CATALOGUE DATA SHEET

========== PART A: LOCATION AND STATUS ==========

SOURCE NUMBER : 04-04118L STUDY NO. : INAC77ROSS01
SOURCE REFERENCE : n/a STUDY LIST : n/a
STUDY REFERENCE: n/a
NTS MAP REFERENCE : 105 K/3 DIGITIZ NO. : MAP SCALE : 1:50000
UTM ZONE-EASTING : 8-585650 LOCATION : 6.9 km South of Buttle Creek
UTM NORTHING : 6893600 KILOMETRE POST : 411.8
CENTRE LATITUDE : 0 CENTRE LONGITUDE: 0
LOCAL NAMES(S) : n/a
OFFSET DIRECTION : Left OFFSET DISTANCE(M): Adjacent
CORRIDOR NO./NAME : #4 Robert Campbell Highway
SOURCE ACCESS : None
ACCESS DISTANCE (m) : Unknown CONDITION : Unknown
AREA (ha) : Unknown SITE SCALE: 1:0 DIGITIZ NO:
LAND TENURE : Unknown STATUS : Inactive
STUDY PRIORITY : High
PAST USE - SOURCE : Borrow STOCKPILE - TYPE: Silty Sandy Gravel
PERFORMANCE RATING : Unknown - QUANTITY: Unknown
EXCAVATED VOLUME FOR HIGHWAY (cu. m.): Unknown EXCAVATED VOLUME FOR PIPELINE (cu. m.): Unknown

========== PART B: SOURCE INVESTIGATION AND DESCRIPTIVE INFORMATION ==========

INVESTIGATION LEVEL : Reconnaissance LAST INVEST. DATE : 1977
GEOPHYSICAL DATA : Unknown TEST HOLE DENSITY (#/ha) : 0
BOREHOLES - NUMBER : 0 TESTPITS - NUMBER : 0 EXPOSURES - NUMBER : 0
- DEPTH (m): n/a - DEPTH (m): n/a - DEPTH (m) : n/a
DATA QUALITY : n/a SOURCE TOPOGRAPHY : Unknown
SLOPE : Gently Rolling AREA DRAINAGE : Unknown
SOURCE VEGETATION : Heavy Spruce
PERMAFROST FEATURES : Unknown DESC DATE:
ACTIVE LAYER (m) : Unknown GENERIC ORIGIN : Unknown
LANDFORMS : Unknown UNDERBURDEN : Unknown
GRANULAR - TYPE : Unknown OVERBURDEN - TYPE : Unknown
- THICKNESS (m) : Unknown - THICKNESS (m): Unknown
DEVELOP. CONSTRAINT : Unknown DEVELOP. POTENTIAL : Unknown

========== PART C: TEST RESULTS AND MATERIAL QUANTITY ==========

=======NATURAL MATERIAL=======

USC NUMBER : 0 MOISTURE CONTENT NO : 0
- CLASS : n/a - RESULTS: n/a
SIZE ANALYSIS NO : n/a GRAVEL (%): n/a SAND (%): n/a FINES (%): n/a D-50 (um): n/a
- OVERSIZE (%) : n/a PETROGRAHIC ANALYSIS-NO. OF TESTS: 0 RESULTS: n/a
OTHER TESTS (see DATA DICTIONARY): n/a
MATERIAL QUANTITY (All in cubic metres)

CLASS 1 : Unknown
CLASS 2 : Unknown
CLASS 3 : Unknown
CLASS 4 : Unknown
CLASS 5 : Unknown

TOTAL RECOVERABLE : Unknown
ANNUAL RECOVERABLE : Unknown
TOTAL VOLUME : Unknown

=======PROCESSED MATERIAL=======

USC NUMBER : 0 MOISTURE CONTENT NO : n/a
- CLASS : n/a - RESULTS: n/a
SIZE ANALYSIS NO : n/a GRAVEL (%): n/a SAND (%): n/a FINES (%): n/a D-50 (um): n/a
- OVERSIZE (%) : n/a PETROGRAHIC ANALYSIS-NO. OF TESTS: 0 RESULTS: n/a
OTHER TESTS (see DATA DICTIONARY): n/a
MATERIAL QUANTITY (All in cubic metres)

CLASS 1 : Unknown
CLASS 2 : Unknown
CLASS 3 : Unknown
CLASS 4 : Unknown
CLASS 5 : Unknown

TOTAL RECOVERABLE : Unknown
ANNUAL RECOVERABLE : Unknown
TOTAL VOLUME : Unknown

GRANULAR RESOURCE INVENTORY
ROSS RIVER RESOURCE MANAGEMENT AREA, YUKON
SOURCE CATALOGUE DATA SHEET

PART A: LOCATION AND STATUS

SOURCE NUMBER : 04-04123L
STUDY NO. : INAC77ROSS01
SOURCE REFERENCE : n/a
STUDY LIST : n/a
STUDY REFERENCE: n/a
NTS MAP REFERENCE : 105 K/3
DIGITIZ NO. :
MAP SCALE : 1:50000
UTM ZONE-EASTING : 8-584800
LOCATION : 6.4 km South of Buttle Creek
UTM NORTHING : 6894100
KILOMETRE POST : 412.3
CENTRE LATITUDE : 0
CENTRE LONGITUDE: 0
LOCAL NAMES(S) : n/a
OFFSET DIRECTION : Left
OFFSET DISTANCE(M): Adjacent
CORRIDOR NO./NAME : #4 Robert Campbell Highway
SOURCE ACCESS :
ACCESS DISTANCE (m) : Unknown
CONDITION : Unknown
AREA (ha) : Unknown
SITE SCALE: 1:0
DIGITIZ NO:
LAND TENURE : Unknown
STATUS : Inactive
STUDY PRIORITY : High
PAST USE - SOURCE : Borrow
STOCKPILE - TYPE: Silty Sandy Gravel
PERFORMANCE RATING : Unknown
- QUANTITY: Unknown
EXCAVATED VOLUME FOR HIGHWAY (cu. m.): Unknown
EXCAVATED VOLUME FOR PIPELINE (cu. m.): Unknown

PART B: SOURCE INVESTIGATION AND DESCRIPTIVE INFORMATION

INVESTIGATION LEVEL : Reconnaissance
LAST INVEST. DATE : 1977
GEOPHYSICAL DATA : Unknown
TEST HOLE DENSITY (#/ha) : 0
BOREHOLES - NUMBER : 0
TESTPITS - NUMBER : 0
EXPOSURES - NUMBER : 0
- DEPTH (m): n/a
- DEPTH (m): n/a
- DEPTH (m) : n/a
DATA QUALITY : n/a
SOURCE TOPOGRAPHY : Unknown
SLOPE : Flat
AREA DRAINAGE : Unknown
SOURCE VEGETATION : Heavy Spruce
PERMAFROST FEATURES : Unknown
DESC DATE:
ACTIVE LAYER (m) : Unknown
GENERIC ORIGIN : Unknown
LANDFORMS : Unknown
UNDERBURDEN : Unknown
GRANULAR - TYPE : Unknown
OVERBURDEN - TYPE : Unknown
- THICKNESS (m) : Unknown
- THICKNESS (m): Unknown
DEVELOP. CONSTRAINT : Unknown
DEVELOP. POTENTIAL : Unknown

PART C: TEST RESULTS AND MATERIAL QUANTITY

NATURAL MATERIAL

USC NUMBER : 0
MOISTURE CONTENT NO : 0
- CLASS : n/a
- RESULTS: n/a
SIZE ANALYSIS NO : n/a
GRAVEL (%): n/a
SAND (%): n/a
FINES (%): n/a
D-50 (um): n/a
- OVERSIZE (%) : n/a
PETROGRAHIC ANALYSIS-NO. OF TESTS: 0
RESULTS: n/a
OTHER TESTS (see DATA DICTIONARY): n/a
MATERIAL QUANTITY (All in cubic metres)
CLASS 1 : Unknown
CLASS 2 : Unknown
TOTAL RECOVERABLE : Unknown
CLASS 3 : Unknown
ANNUAL RECOVERABLE : Unknown
CLASS 4 : Unknown
TOTAL VOLUME : Unknown
CLASS 5 : Unknown

PROCESSED MATERIAL

USC NUMBER : 0
MOISTURE CONTENT NO : n/a
- CLASS : n/a
- RESULTS: n/a
SIZE ANALYSIS NO : n/a
GRAVEL (%): n/a
SAND (%): n/a
FINES (%): n/a
D-50 (um): n/a
- OVERSIZE (%) : n/a
PETROGRAHIC ANALYSIS-NO. OF TESTS: 0
RESULTS: n/a
OTHER TESTS (see DATA DICTIONARY): n/a
MATERIAL QUANTITY (All in cubic metres)
CLASS 1 : Unknown
CLASS 2 : Unknown
TOTAL RECOVERABLE : Unknown
CLASS 3 : Unknown
ANNUAL RECOVERABLE : Unknown
CLASS 4 : Unknown
TOTAL VOLUME : Unknown
CLASS 5 : Unknown

GRANULAR RESOURCE INVENTORY
ROSS RIVER RESOURCE MANAGEMENT AREA, YUKON
SOURCE CATALOGUE DATA SHEET

========== PART A: LOCATION AND STATUS ==========

SOURCE NUMBER : 04-04133R STUDY NO. : INAC77ROSS01
SOURCE REFERENCE : n/a STUDY LIST : n/a
STUDY REFERENCE: n/a
NTS MAP REFERENCE : 105 K/3 DIGITIZ NO. : MAP SCALE : 1:50000
UTM ZONE-EASTING : 8-584500 LOCATION : 5.4 km South of Buttle Creek
UTM NORTHING : 6894500 KILOMETRE POST : 413.3
CENTRE LATITUDE : 0 CENTRE LONGITUDE: 0
LOCAL NAMES(S) : n/a
OFFSET DIRECTION : Right OFFSET DISTANCE(M): Adjacent
CORRIDOR NO./NAME : #4 Robert Campbell Highway
SOURCE ACCESS : Good
ACCESS DISTANCE (m) : Unknown CONDITION : Unknown
AREA (ha) : Unknown SITE SCALE: 1:0 DIGITIZ NO:
LAND TENURE : Unknown STATUS : Inactive
STUDY PRIORITY : High
PAST USE - SOURCE : Borrow STOCKPILE - TYPE: Silty Sandy Gravel
PERFORMANCE RATING : Unknown - QUANTITY: Unknown
EXCAVATED VOLUME FOR HIGHWAY (cu. m.): Unknown EXCAVATED VOLUME FOR PIPELINE (cu. m.): Unknown

========== PART B: SOURCE INVESTIGATION AND DESCRIPTIVE INFORMATION ==========

INVESTIGATION LEVEL : Reconnaissance LAST INVEST. DATE : 1977
GEOPHYSICAL DATA : Unknown TEST HOLE DENSITY (#/ha) : 0
BOREHOLES - NUMBER : 0 TESTPITS - NUMBER : 0 EXPOSURES - NUMBER : 0
- DEPTH (m): n/a - DEPTH (m): n/a - DEPTH (m) : n/a
DATA QUALITY : n/a SOURCE TOPOGRAPHY : Unknown
SLOPE : Gentle Slope AREA DRAINAGE : Unknown
SOURCE VEGETATION : Light Poplar
PERMAFROST FEATURES : Unknown DESC DATE:
ACTIVE LAYER (m) : Unknown GENERIC ORIGIN : Unknown
LANDFORMS : Unknown UNDERBURDEN : Unknown
GRANULAR - TYPE : Unknown OVERBURDEN - TYPE : Unknown
- THICKNESS (m) : Unknown - THICKNESS (m): Unknown
DEVELOP. CONSTRAINT : Unknown DEVELOP. POTENTIAL : Unknown

========== PART C: TEST RESULTS AND MATERIAL QUANTITY ==========

=======NATURAL MATERIAL=======

USC NUMBER : 0 MOISTURE CONTENT NO : 0
- CLASS : n/a - RESULTS: n/a
SIZE ANALYSIS NO : n/a GRAVEL (%): n/a SAND (%): n/a FINES (%): n/a D-50 (um): n/a
- OVERSIZE (%) : n/a PETROGRAHIC ANALYSIS-NO. OF TESTS: 0 RESULTS: n/a
OTHER TESTS (see DATA DICTIONARY): n/a
MATERIAL QUANTITY (All in cubic metres)

CLASS 1 : Unknown
CLASS 2 : Unknown
CLASS 3 : Unknown
CLASS 4 : Unknown
CLASS 5 : Unknown

TOTAL RECOVERABLE : Unknown
ANNUAL RECOVERABLE : Unknown
TOTAL VOLUME : Unknown

=======PROCESSED MATERIAL=======

USC NUMBER : 0 MOISTURE CONTENT NO : n/a
- CLASS : n/a - RESULTS: n/a
SIZE ANALYSIS NO : n/a GRAVEL (%): n/a SAND (%): n/a FINES (%): n/a D-50 (um): n/a
- OVERSIZE (%) : n/a PETROGRAHIC ANALYSIS-NO. OF TESTS: 0 RESULTS: n/a
OTHER TESTS (see DATA DICTIONARY): n/a
MATERIAL QUANTITY (All in cubic metres)

CLASS 1 : Unknown
CLASS 2 : Unknown
CLASS 3 : Unknown
CLASS 4 : Unknown
CLASS 5 : Unknown

TOTAL RECOVERABLE : Unknown
ANNUAL RECOVERABLE : Unknown
TOTAL VOLUME : Unknown

GRANULAR RESOURCE INVENTORY
ROSS RIVER RESOURCE MANAGEMENT AREA, YUKON
SOURCE CATALOGUE DATA SHEET

========== PART A: LOCATION AND STATUS ==========

SOURCE NUMBER : FA-00008R STUDY NO. : INAC77ROSS01
SOURCE REFERENCE : n/a STUDY LIST : n/a
STUDY REFERENCE: n/a
NTS MAP REFERENCE : 105 K/3 DIGITIZ NO. : MAP SCALE : 1:50000
UTM ZONE-EASTING : 8-583050 LOCATION : 0.8 km North of Robert Campbell Highway Junction
UTM NORTHING : 6895700 KILOMETRE POST : 0.8
CENTRE LATITUDE : 0 CENTRE LONGITUDE: 0
LOCAL NAMES(S) : n/a
OFFSET DIRECTION : Right OFFSET DISTANCE(M): Adjacent
CORRIDOR NO./NAME : # Faro Access Road
SOURCE ACCESS : Poor
ACCESS DISTANCE (m) : Unknown CONDITION : Unknown
AREA (ha) : Unknown SITE SCALE: 1:0 DIGITIZ NO:
LAND TENURE : Unknown STATUS : Inactive
STUDY PRIORITY : High
PAST USE - SOURCE : Borrow STOCKPILE - TYPE: Silty Sandy Gravel
PERFORMANCE RATING : Unknown - QUANTITY: Unknown
EXCAVATED VOLUME FOR HIGHWAY (cu. m.): Unknown EXCAVATED VOLUME FOR PIPELINE (cu. m.): Unknown

========== PART B: SOURCE INVESTIGATION AND DESCRIPTIVE INFORMATION ==========

INVESTIGATION LEVEL : Reconnaissance LAST INVEST. DATE : 1977
GEOPHYSICAL DATA : Unknown TEST HOLE DENSITY (#/ha) : 0
BOREHOLES - NUMBER : 0 TESTPITS - NUMBER : 0 EXPOSURES - NUMBER : 0
- DEPTH (m): n/a - DEPTH (m): n/a - DEPTH (m) : n/a
DATA QUALITY : n/a SOURCE TOPOGRAPHY : Unknown
SLOPE : Small Knoll AREA DRAINAGE : Unknown
SOURCE VEGETATION : Heavy Spruce
PERMAFROST FEATURES : Unknown DESC DATE:
ACTIVE LAYER (m) : Unknown GENERIC ORIGIN : Unknown
LANDFORMS : Unknown UNDERBURDEN : Unknown
GRANULAR - TYPE : Unknown OVERBURDEN - TYPE : Unknown
- THICKNESS (m) : Unknown - THICKNESS (m): Unknown
DEVELOP. CONSTRAINT : Unknown DEVELOP. POTENTIAL : Unknown

========== PART C: TEST RESULTS AND MATERIAL QUANTITY ==========

=======NATURAL MATERIAL=======

USC NUMBER : 0 MOISTURE CONTENT NO : 0
- CLASS : n/a - RESULTS: n/a
SIZE ANALYSIS NO : n/a GRAVEL (%): n/a SAND (%): n/a FINES (%): n/a D-50 (um): n/a
- OVERSIZE (%) : n/a PETROGRAHIC ANALYSIS-NO. OF TESTS: 0 RESULTS: n/a
OTHER TESTS (see DATA DICTIONARY): n/a
MATERIAL QUANTITY (All in cubic metres) CLASS 1 : Unknown
CLASS 2 : Unknown
TOTAL RECOVERABLE : Unknown CLASS 3 : Unknown
ANNUAL RECOVERABLE : Unknown CLASS 4 : Unknown
TOTAL VOLUME : Unknown CLASS 5 : Unknown

=======PROCESSED MATERIAL=======

USC NUMBER : 0 MOISTURE CONTENT NO : n/a
- CLASS : n/a - RESULTS: n/a
SIZE ANALYSIS NO : n/a GRAVEL (%): n/a SAND (%): n/a FINES (%): n/a D-50 (um): n/a
- OVERSIZE (%) : n/a PETROGRAHIC ANALYSIS-NO. OF TESTS: 0 RESULTS: n/a
OTHER TESTS (see DATA DICTIONARY): n/a
MATERIAL QUANTITY (All in cubic metres) CLASS 1 : Unknown
CLASS 2 : Unknown
TOTAL RECOVERABLE : Unknown CLASS 3 : Unknown
ANNUAL RECOVERABLE : Unknown CLASS 4 : Unknown
TOTAL VOLUME : Unknown CLASS 5 : Unknown

GRANULAR RESOURCE INVENTORY
ROSS RIVER RESOURCE MANAGEMENT AREA, YUKON
SOURCE CATALOGUE DATA SHEET

PART A: LOCATION AND STATUS

SOURCE NUMBER : FA-00026L
STUDY NO. : INAC77ROSS01
SOURCE REFERENCE : n/a
STUDY LIST : n/a
STUDY REFERENCE: n/a
NTS MAP REFERENCE : 105 K/3
DIGITIZ NO. :
MAP SCALE : 1:50000
UTM ZONE-EASTING : 8-583000
LOCATION : 2.6 km North of Robert Campbell Highway Junction
UTM NORTHING : 6897350
KILOMETRE POST : 2.6
CENTRE LATITUDE : 0
CENTRE LONGITUDE: 0
LOCAL NAMES(S) : n/a
OFFSET DIRECTION : Left
OFFSET DISTANCE(M): Adjacent
CORRIDOR NO./NAME : # Faro Access Road
SOURCE ACCESS : Good
ACCESS DISTANCE (m) : Unknown
CONDITION : Unknown
AREA (ha) : Unknown
SITE SCALE: 1:0
DIGITIZ NO:
LAND TENURE : Unknown
STATUS : Active
STUDY PRIORITY : High
PAST USE - SOURCE : Borrow
STOCKPILE - TYPE: Clay
PERFORMANCE RATING : Unknown
- QUANTITY: Unknown
EXCAVATED VOLUME FOR HIGHWAY (cu. m.): Unknown
EXCAVATED VOLUME FOR PIPELINE (cu. m.): Unknown

PART B: SOURCE INVESTIGATION AND DESCRIPTIVE INFORMATION

INVESTIGATION LEVEL : Reconnaissance
LAST INVEST. DATE : 1977
GEOPHYSICAL DATA : Unknown
TEST HOLE DENSITY (#/ha) : 0
BOREHOLES - NUMBER : 0
TESTPITS - NUMBER : 0
EXPOSURES - NUMBER : 0
- DEPTH (m): n/a
- DEPTH (m): n/a
- DEPTH (m) : n/a
DATA QUALITY : n/a
SOURCE TOPOGRAPHY : Unknown
SLOPE : Moderate Sidehill
AREA DRAINAGE : Unknown
SOURCE VEGETATION : Light Poplar
PERMAFROST FEATURES : Unknown
DESC DATE:
ACTIVE LAYER (m) : Unknown
GENERIC ORIGIN : Unknown
LANDFORMS : Unknown
UNDERBURDEN : Unknown
GRANULAR - TYPE : Unknown
OVERBURDEN - TYPE : Unknown
- THICKNESS (m) : Unknown
- THICKNESS (m): Unknown
DEVELOP. CONSTRAINT : Unknown
DEVELOP. POTENTIAL : Unknown

PART C: TEST RESULTS AND MATERIAL QUANTITY

NATURAL MATERIAL

USC NUMBER : 0
MOISTURE CONTENT NO : 0
- CLASS : n/a
- RESULTS: n/a
SIZE ANALYSIS NO : n/a
GRAVEL (%): n/a
SAND (%): n/a
FINES (%): n/a
D-50 (um): n/a
- OVERSIZE (%) : n/a
PETROGRAHIC ANALYSIS-NO. OF TESTS: 0
RESULTS: n/a
OTHER TESTS (see DATA DICTIONARY): n/a
MATERIAL QUANTITY (All in cubic metres)

TOTAL RECOVERABLE	Unknown
ANNUAL RECOVERABLE	Unknown
TOTAL VOLUME	Unknown
CLASS 1	Unknown
CLASS 2	Unknown
CLASS 3	Unknown
CLASS 4	Unknown
CLASS 5	Unknown

PROCESSED MATERIAL

USC NUMBER : 0
MOISTURE CONTENT NO : n/a
- CLASS : n/a
- RESULTS: n/a
SIZE ANALYSIS NO : n/a
GRAVEL (%): n/a
SAND (%): n/a
FINES (%): n/a
D-50 (um): n/a
- OVERSIZE (%) : n/a
PETROGRAHIC ANALYSIS-NO. OF TESTS: 0
RESULTS: n/a
OTHER TESTS (see DATA DICTIONARY): n/a
MATERIAL QUANTITY (All in cubic metres)

TOTAL RECOVERABLE	Unknown
ANNUAL RECOVERABLE	Unknown
TOTAL VOLUME	Unknown
CLASS 1	Unknown
CLASS 2	Unknown
CLASS 3	Unknown
CLASS 4	Unknown
CLASS 5	Unknown

GRANULAR RESOURCE INVENTORY
ROSS RIVER RESOURCE MANAGEMENT AREA, YUKON
SOURCE CATALOGUE DATA SHEET

**********PART A: LOCATION AND STATUS**********

SOURCE NUMBER : FA-00032L
STUDY NO. : INAC77ROSS01
SOURCE REFERENCE : n/a
STUDY LIST : n/a
STUDY REFERENCE: n/a
NTS MAP REFERENCE : 105 K/3
DIGITIZ NO. :
MAP SCALE : 1:50000
UTM ZONE-EASTING : 8-583200
LOCATION : 3.2 km North of Robert Campbell Highway Junction
UTM NORTHING : 6897800
KILOMETRE POST : 3.2
CENTRE LATITUDE : 0
CENTRE LONGITUDE: 0
LOCAL NAMES(S) : n/a
OFFSET DIRECTION : Left
OFFSET DISTANCE(M): Adjacent
CORRIDOR NO./NAME : # Faro Access Road
SOURCE ACCESS : Good
ACCESS DISTANCE (m) : Unknown
CONDITION : Unknown
AREA (ha) : Unknown
SITE SCALE: 1:0
DIGITIZ NO:
LAND TENURE : Unknown
STATUS : Active
STUDY PRIORITY : High
PAST USE - SOURCE : Borrow
STOCKPILE - TYPE: Silty Sandy Gravel
PERFORMANCE RATING : Unknown
- QUANTITY: 46 cu. m.
EXCAVATED VOLUME FOR HIGHWAY (cu. m.): Unknown
EXCAVATED VOLUME FOR PIPELINE (cu. m.): Unknown

**********PART B: SOURCE INVESTIGATION AND DESCRIPTIVE INFORMATION**********

INVESTIGATION LEVEL : Reconnaissance
LAST INVEST. DATE : 1977
GEOPHYSICAL DATA : Unknown
TEST HOLE DENSITY (#/ha) : 0
BOREHOLES - NUMBER : 0
TESTPITS - NUMBER : 0
EXPOSURES - NUMBER : 0
- DEPTH (m): n/a
- DEPTH (m): n/a
- DEPTH (m) : n/a
DATA QUALITY : n/a
SOURCE TOPOGRAPHY : Unknown
SLOPE : Moderate Knoll
AREA DRAINAGE : Unknown
SOURCE VEGETATION : Moderate Pine, Poplar
PERMAFROST FEATURES : Unknown
DESC DATE:
ACTIVE LAYER (m) : Unknown
GENERIC ORIGIN : Unknown
LANDFORMS : Unknown
UNDERBURDEN : Unknown
GRANULAR - TYPE : Unknown
OVERBURDEN - TYPE : Unknown
- THICKNESS (m) : Unknown
- THICKNESS (m): Unknown
DEVELOP. CONSTRAINT : Unknown
DEVELOP. POTENTIAL : Unknown

**********PART C: TEST RESULTS AND MATERIAL QUANTITY**********

=======NATURAL MATERIAL=======

USC NUMBER : 0
MOISTURE CONTENT NO : 0
- CLASS : n/a
- RESULTS: n/a
SIZE ANALYSIS NO : n/a
GRAVEL (%): n/a
SAND (%): n/a
FINES (%): n/a
D-50 (um): n/a
- OVERSIZE (%) : n/a
PETROGRAHIC ANALYSIS-NO. OF TESTS: 0
RESULTS: n/a
OTHER TESTS (see DATA DICTIONARY): n/a
MATERIAL QUANTITY (All in cubic metres)
CLASS 1 : Unknown
CLASS 2 : Unknown
TOTAL RECOVERABLE : Unknown
CLASS 3 : Unknown
ANNUAL RECOVERABLE : Unknown
CLASS 4 : Unknown
TOTAL VOLUME : Unknown
CLASS 5 : Unknown

=======PROCESSED MATERIAL=======

USC NUMBER : 0
MOISTURE CONTENT NO : n/a
- CLASS : n/a
- RESULTS: n/a
SIZE ANALYSIS NO : n/a
GRAVEL (%): n/a
SAND (%): n/a
FINES (%): n/a
D-50 (um): n/a
- OVERSIZE (%) : n/a
PETROGRAHIC ANALYSIS-NO. OF TESTS: 0
RESULTS: n/a
OTHER TESTS (see DATA DICTIONARY): n/a
MATERIAL QUANTITY (All in cubic metres)
CLASS 1 : Unknown
CLASS 2 : Unknown
TOTAL RECOVERABLE : Unknown
CLASS 3 : Unknown
ANNUAL RECOVERABLE : Unknown
CLASS 4 : Unknown
TOTAL VOLUME : Unknown
CLASS 5 : Unknown

GRANULAR RESOURCE INVENTORY
ROSS RIVER RESOURCE MANAGEMENT AREA, YUKON
SOURCE CATALOGUE DATA SHEET

PART A: LOCATION AND STATUS

SOURCE NUMBER : FA-00045R
STUDY NO. : INAC77ROSS01
SOURCE REFERENCE : n/a
STUDY LIST : n/a
STUDY REFERENCE: n/a
NTS MAP REFERENCE : 105 K/3
DIGITIZ NO. :
MAP SCALE : 1:50000
UTM ZONE-EASTING : 8-584000
LOCATION : 4.5 km North of Robert Campbell Highway Junction
UTM NORTHING : 6898500
KILOMETRE POST : 4.5
CENTRE LATITUDE : 0
CENTRE LONGITUDE: 0
LOCAL NAMES(S) : n/a
OFFSET DIRECTION : Right
OFFSET DISTANCE(M): Adjacent
CORRIDOR NO./NAME : # Faro Access Road
SOURCE ACCESS : None
ACCESS DISTANCE (m) : Unknown
CONDITION : Unknown
AREA (ha) : Unknown
SITE SCALE: 1:0
DIGITIZ NO:
LAND TENURE : Unknown
STATUS : Inactive
STUDY PRIORITY : High
PAST USE - SOURCE : Borrow
STOCKPILE - TYPE: Sand
PERFORMANCE RATING : Unknown
- QUANTITY: Unknown
EXCAVATED VOLUME FOR HIGHWAY (cu. m.): Unknown
EXCAVATED VOLUME FOR PIPELINE (cu. m.): Unknown

PART B: SOURCE INVESTIGATION AND DESCRIPTIVE INFORMATION

INVESTIGATION LEVEL : Reconnaissance
LAST INVEST. DATE : 1977
GEOPHYSICAL DATA : Unknown
TEST HOLE DENSITY (#/ha) : 0
BOREHOLES - NUMBER : 0
TESTPITS - NUMBER : 0
EXPOSURES - NUMBER : 0
- DEPTH (m): n/a
- DEPTH (m): n/a
- DEPTH (m) : n/a
DATA QUALITY : n/a
SOURCE TOPOGRAPHY : Unknown
SLOPE : Knoll
AREA DRAINAGE : Unknown
SOURCE VEGETATION : Moderate Poplar
PERMAFROST FEATURES : Unknown
DESC DATE:
ACTIVE LAYER (m) : Unknown
GENERIC ORIGIN : Unknown
LANDFORMS : Unknown
UNDERBURDEN : Unknown
GRANULAR - TYPE : Unknown
OVERBURDEN - TYPE : Unknown
- THICKNESS (m) : Unknown
- THICKNESS (m): Unknown
DEVELOP. CONSTRAINT : Unknown
DEVELOP. POTENTIAL : Unknown

PART C: TEST RESULTS AND MATERIAL QUANTITY

=======NATURAL MATERIAL=======

USC NUMBER : 0
MOISTURE CONTENT NO : 0
- CLASS : n/a
- RESULTS: n/a
SIZE ANALYSIS NO : n/a
GRAVEL (%): n/a
SAND (%): n/a
FINES (%): n/a
D-50 (um): n/a
- OVERSIZE (%) : n/a
PETROGRAHIC ANALYSIS-NO. OF TESTS: 0
RESULTS: n/a
OTHER TESTS (see DATA DICTIONARY): n/a
MATERIAL QUANTITY (All in cubic metres)
CLASS 1 : Unknown
CLASS 2 : Unknown
TOTAL RECOVERABLE : Unknown
CLASS 3 : Unknown
ANNUAL RECOVERABLE : Unknown
CLASS 4 : Unknown
TOTAL VOLUME : Unknown
CLASS 5 : Unknown

=======PROCESSED MATERIAL=======

USC NUMBER : 0
MOISTURE CONTENT NO : n/a
- CLASS : n/a
- RESULTS: n/a
SIZE ANALYSIS NO : n/a
GRAVEL (%): n/a
SAND (%): n/a
FINES (%): n/a
D-50 (um): n/a
- OVERSIZE (%) : n/a
PETROGRAHIC ANALYSIS-NO. OF TESTS: 0
RESULTS: n/a
OTHER TESTS (see DATA DICTIONARY): n/a
MATERIAL QUANTITY (All in cubic metres)
CLASS 1 : Unknown
CLASS 2 : Unknown
TOTAL RECOVERABLE : Unknown
CLASS 3 : Unknown
ANNUAL RECOVERABLE : Unknown
CLASS 4 : Unknown
TOTAL VOLUME : Unknown
CLASS 5 : Unknown

GRANULAR RESOURCE INVENTORY
ROSS RIVER RESOURCE MANAGEMENT AREA, YUKON
SOURCE CATALOGUE DATA SHEET

========== PART A: LOCATION AND STATUS ==========

SOURCE NUMBER : FA-00069B STUDY NO. : INC77ROSS01
SOURCE REFERENCE : n/a STUDY LIST : n/a
STUDY REFERENCE: n/a
NTS MAP REFERENCE : 105 K/3 DIGITIZ NO. : MAP SCALE : 1:50000
UTM ZONE-EASTING : 8-584650 LOCATION : 6.9 km North of Robert Campbell Highway
UTM NORTHING : 6900000 KILOMETRE POST : 6.9
CENTRE LATITUDE : 0 CENTRE LONGITUDE: 0
LOCAL NAMES(S) : n/a
OFFSET DIRECTION : Both OFFSET DISTANCE(M): Adjacent
CORRIDOR NO./NAME : # Faro Access Road
SOURCE ACCESS : Good
ACCESS DISTANCE (m) : Unknown CONDITION : Unknown
AREA (ha) : Unknown SITE SCALE: 1:0 DIGITIZ NO:
LAND TENURE : Unknown STATUS : Inactive
STUDY PRIORITY : High
PAST USE - SOURCE : Borrow STOCKPILE - TYPE: Sand, Gravel
PERFORMANCE RATING : Unknown - QUANTITY: Unknown
EXCAVATED VOLUME FOR HIGHWAY (cu. m.): Unknown EXCAVATED VOLUME FOR PIPELINE (cu. m.): Unknown

========== PART B: SOURCE INVESTIGATION AND DESCRIPTIVE INFORMATION ==========

INVESTIGATION LEVEL : Reconnaissance LAST INVEST. DATE : 1977
GEOPHYSICAL DATA : Unknown TEST HOLE DENSITY (#/ha) : 0
BOREHOLES - NUMBER : 0 TESTPITS - NUMBER : 0 EXPOSURES - NUMBER : 0
- DEPTH (m): n/a - DEPTH (m): n/a - DEPTH (m) : n/a
DATA QUALITY : n/a SOURCE TOPOGRAPHY : Unknown
SLOPE : Flat - Moderate Slope AREA DRAINAGE : Unknown
SOURCE VEGETATION : Old Burn
PERMAFROST FEATURES : Unknown DESC DATE:
ACTIVE LAYER (m) : Unknown GENERIC ORIGIN : Unknown
LANDFORMS : Unknown UNDERBURDEN : Unknown
GRANULAR - TYPE : Unknown OVERBURDEN - TYPE : Unknown
- THICKNESS (m) : Unknown - THICKNESS (m): Unknown
DEVELOP. CONSTRAINT : Unknown DEVELOP. POTENTIAL : Unknown

========== PART C: TEST RESULTS AND MATERIAL QUANTITY ==========

=======NATURAL MATERIAL=======

USC NUMBER : 0 MOISTURE CONTENT NO : 0
- CLASS : n/a - RESULTS: n/a
SIZE ANALYSIS NO : n/a GRAVEL (%): n/a SAND (%): n/a FINES (%): n/a D-50 (um): n/a
- OVERSIZE (%) : n/a PETROGRAHIC ANALYSIS-NO. OF TESTS: 0 RESULTS: n/a
OTHER TESTS (see DATA DICTIONARY): n/a
MATERIAL QUANTITY (All in cubic metres) CLASS 1 : Unknown
CLASS 2 : Unknown
TOTAL RECOVERABLE : Unknown CLASS 3 : Unknown
ANNUAL RECOVERABLE : Unknown CLASS 4 : Unknown
TOTAL VOLUME : Unknown CLASS 5 : Unknown

=======PROCESSED MATERIAL=======

USC NUMBER : 0 MOISTURE CONTENT NO : n/a
- CLASS : n/a - RESULTS: n/a
SIZE ANALYSIS NO : n/a GRAVEL (%): n/a SAND (%): n/a FINES (%): n/a D-50 (um): n/a
- OVERSIZE (%) : n/a PETROGRAHIC ANALYSIS-NO. OF TESTS: 0 RESULTS: n/a
OTHER TESTS (see DATA DICTIONARY): n/a
MATERIAL QUANTITY (All in cubic metres) CLASS 1 : Unknown
CLASS 2 : Unknown
TOTAL RECOVERABLE : Unknown CLASS 3 : Unknown
ANNUAL RECOVERABLE : Unknown CLASS 4 : Unknown
TOTAL VOLUME : Unknown CLASS 5 : Unknown

GRANULAR RESOURCE INVENTORY
ROSS RIVER RESOURCE MANAGEMENT AREA, YUKON
SOURCE CATALOGUE DATA SHEET

========== PART A: LOCATION AND STATUS ==========

SOURCE NUMBER : FA-00081R STUDY NO. : INAC77ROSS01
SOURCE REFERENCE : n/a STUDY LIST : n/a
STUDY REFERENCE: n/a
NTS MAP REFERENCE : 105 K/3 DIGITIZ NO. : MAP SCALE : 1:50000
UTM ZONE-EASTING : 8-584800 LOCATION : 8.1 km North of Robert Campbell Highway Junction
UTM NORTHING : 6900800 KILOMETRE POST : 8.1
CENTRE LATITUDE : 0 CENTRE LONGITUDE: 0
LOCAL NAMES(S) : n/a
OFFSET DIRECTION : Right OFFSET DISTANCE(M): Adjacent
CORRIDOR NO./NAME : # Faro Access Road
SOURCE ACCESS : Good
ACCESS DISTANCE (m) : Unknown CONDITION : Unknown
AREA (ha) : Unknown SITE SCALE: 1:0 DIGITIZ NO:
LAND TENURE : Unknown STATUS : Active
STUDY PRIORITY : High
PAST USE - SOURCE : Borrow STOCKPILE - TYPE: Sand
PERFORMANCE RATING : Unknown - QUANTITY: Unknown
EXCAVATED VOLUME FOR HIGHWAY (cu. m.): Unknown EXCAVATED VOLUME FOR PIPELINE (cu. m.): Unknown

========== PART B: SOURCE INVESTIGATION AND DESCRIPTIVE INFORMATION ==========

INVESTIGATION LEVEL : Reconnaissance LAST INVEST. DATE : 1977
GEOPHYSICAL DATA : Unknown TEST HOLE DENSITY (#/ha) : 0
BOREHOLES - NUMBER : 0 TESTPITS - NUMBER : 0 EXPOSURES - NUMBER : 0
- DEPTH (m): n/a - DEPTH (m): n/a - DEPTH (m) : n/a
DATA QUALITY : n/a SOURCE TOPOGRAPHY : Unknown
SLOPE : Gently Rolling AREA DRAINAGE : Unknown
SOURCE VEGETATION : Old Burn, Light Poplar
PERMAFROST FEATURES : Unknown DESC DATE:
ACTIVE LAYER (m) : Unknown GENERIC ORIGIN : Unknown
LANDFORMS : Unknown UNDERBURDEN : Unknown
GRANULAR - TYPE : Unknown OVERBURDEN - TYPE : Unknown
- THICKNESS (m) : Unknown - THICKNESS (m): Unknown
DEVELOP. CONSTRAINT : Unknown DEVELOP. POTENTIAL : Unknown

========== PART C: TEST RESULTS AND MATERIAL QUANTITY ==========

=======NATURAL MATERIAL=======

USC NUMBER : 0 MOISTURE CONTENT NO : 0
- CLASS : n/a - RESULTS: n/a
SIZE ANALYSIS NO : n/a GRAVEL (%): n/a SAND (%): n/a FINES (%): n/a D-50 (um): n/a
- OVERSIZE (%) : n/a PETROGRAHIC ANALYSIS-NO. OF TESTS: 0 RESULTS: n/a
OTHER TESTS (see DATA DICTIONARY): n/a
MATERIAL QUANTITY (All in cubic metres)

CLASS 1 : Unknown
CLASS 2 : Unknown
CLASS 3 : Unknown
CLASS 4 : Unknown
CLASS 5 : Unknown

TOTAL RECOVERABLE : Unknown
ANNUAL RECOVERABLE : Unknown
TOTAL VOLUME : Unknown

=======PROCESSED MATERIAL=======

USC NUMBER : 0 MOISTURE CONTENT NO : n/a
- CLASS : n/a - RESULTS: n/a
SIZE ANALYSIS NO : n/a GRAVEL (%): n/a SAND (%): n/a FINES (%): n/a D-50 (um): n/a
- OVERSIZE (%) : n/a PETROGRAHIC ANALYSIS-NO. OF TESTS: 0 RESULTS: n/a
OTHER TESTS (see DATA DICTIONARY): n/a
MATERIAL QUANTITY (All in cubic metres)

CLASS 1 : Unknown
CLASS 2 : Unknown
CLASS 3 : Unknown
CLASS 4 : Unknown
CLASS 5 : Unknown

TOTAL RECOVERABLE : Unknown
ANNUAL RECOVERABLE : Unknown
TOTAL VOLUME : Unknown

GRANULAR RESOURCE INVENTORY
ROSS RIVER RESOURCE MANAGEMENT AREA, YUKON
SOURCE CATALOGUE DATA SHEET

========== PART A: LOCATION AND STATUS ==========

SOURCE NUMBER : FA-00082R STUDY NO. : INAC77ROSS01
SOURCE REFERENCE : n/a STUDY LIST : n/a
STUDY REFERENCE: n/a
NTS MAP REFERENCE : 105 K/3 DIGITIZ NO. : MAP SCALE : 1:50000
UTM ZONE-EASTING : 8-584850 LOCATION : 8.2 km North of Robert Campbell Highway Junction
UTM NORTHING : 6900900 KILOMETRE POST : 8.2
CENTRE LATITUDE : 0 CENTRE LONGITUDE: 0
LOCAL NAMES(S) : n/a
OFFSET DIRECTION : Right OFFSET DISTANCE(M): Adjacent
CORRIDOR NO./NAME : # Faro Access Road
SOURCE ACCESS : Good
ACCESS DISTANCE (m) : Unknown CONDITION : Unknown
AREA (ha) : Unknown SITE SCALE: 1:0 DIGITIZ NO:
LAND TENURE : Unknown STATUS : Inactive
STUDY PRIORITY : High
PAST USE - SOURCE : Borrow STOCKPILE - TYPE: Sand
PERFORMANCE RATING : Unknown - QUANTITY: Unknown
EXCAVATED VOLUME FOR HIGHWAY (cu. m.): Unknown EXCAVATED VOLUME FOR PIPELINE (cu. m.): Unknown

========== PART B: SOURCE INVESTIGATION AND DESCRIPTIVE INFORMATION ==========

INVESTIGATION LEVEL : Reconnaissance LAST INVEST. DATE : 1977
GEOPHYSICAL DATA : Unknown TEST HOLE DENSITY (#/ha) : 0
BOREHOLES - NUMBER : 0 TESTPITS - NUMBER : 0 EXPOSURES - NUMBER : 0
- DEPTH (m): n/a - DEPTH (m): n/a - DEPTH (m) : n/a
DATA QUALITY : n/a SOURCE TOPOGRAPHY : Unknown
SLOPE : Gently Rolling AREA DRAINAGE : Unknown
SOURCE VEGETATION : Light Poplar
PERMAFROST FEATURES : Unknown DESC DATE:
ACTIVE LAYER (m) : Unknown GENERIC ORIGIN : Unknown
LANDFORMS : Unknown UNDERBURDEN : Unknown
GRANULAR - TYPE : Unknown OVERBURDEN - TYPE : Unknown
- THICKNESS (m) : Unknown - THICKNESS (m): Unknown
DEVELOP. CONSTRAINT : Unknown DEVELOP. POTENTIAL : Unknown

========== PART C: TEST RESULTS AND MATERIAL QUANTITY ==========

=======NATURAL MATERIAL=======

USC NUMBER : 0 MOISTURE CONTENT NO : 0
- CLASS : n/a - RESULTS: n/a
SIZE ANALYSIS NO : n/a GRAVEL (%): n/a SAND (%): n/a FINES (%): n/a D-50 (um): n/a
- OVERSIZE (%) : n/a PETROGRAHIC ANALYSIS-NO. OF TESTS: 0 RESULTS: n/a
OTHER TESTS (see DATA DICTIONARY): n/a
MATERIAL QUANTITY (All in cubic metres)

CLASS 1 : Unknown
CLASS 2 : Unknown
CLASS 3 : Unknown
CLASS 4 : Unknown
CLASS 5 : Unknown

TOTAL RECOVERABLE : Unknown
ANNUAL RECOVERABLE : Unknown
TOTAL VOLUME : Unknown

=======PROCESSED MATERIAL=======

USC NUMBER : 0 MOISTURE CONTENT NO : n/a
- CLASS : n/a - RESULTS: n/a
SIZE ANALYSIS NO : n/a GRAVEL (%): n/a SAND (%): n/a FINES (%): n/a D-50 (um): n/a
- OVERSIZE (%) : n/a PETROGRAHIC ANALYSIS-NO. OF TESTS: 0 RESULTS: n/a
OTHER TESTS (see DATA DICTIONARY): n/a
MATERIAL QUANTITY (All in cubic metres)

CLASS 1 : Unknown
CLASS 2 : Unknown
CLASS 3 : Unknown
CLASS 4 : Unknown
CLASS 5 : Unknown

TOTAL RECOVERABLE : Unknown
ANNUAL RECOVERABLE : Unknown
TOTAL VOLUME : Unknown

eba

GRANULAR RESOURCE INVENTORY
ROSS RIVER RESOURCE MANAGEMENT AREA, YUKON
SOURCE CATALOGUE DATA SHEET

PART A: LOCATION AND STATUS

SOURCE NUMBER : 04-04159R
STUDY NO. : INAC77ROSS01
SOURCE REFERENCE : n/a
STUDY LIST : n/a
STUDY REFERENCE: n/a
NTS MAP REFERENCE : 105 K/3
DIGITIZ NO. :
MAP SCALE : 1:50000
UTM ZONE-EASTING : 8-582350
LOCATION : 2.8 km South of Buttle Creek
UTM NORTHING : 6895500
KILOMETRE POST : 415.9
CENTRE LATITUDE : 0
CENTRE LONGITUDE: 0
LOCAL NAMES(S) : n/a
OFFSET DIRECTION : Right
OFFSET DISTANCE(M): Adjacent
CORRIDOR NO./NAME : #4 Robert Campbell Highway
SOURCE ACCESS :
ACCESS DISTANCE (m) : Unknown
CONDITION : Unknown
AREA (ha) : Unknown
SITE SCALE: 1:0
DIGITIZ NO:
LAND TENURE : Unknown
STATUS : Inactive
STUDY PRIORITY : High
PAST USE - SOURCE : Borrow
STOCKPILE - TYPE: Glacial Till
PERFORMANCE RATING : Unknown
- QUANTITY: Unknown
EXCAVATED VOLUME FOR HIGHWAY (cu. m.): Unknown
EXCAVATED VOLUME FOR PIPELINE (cu. m.): Unknown

PART B: SOURCE INVESTIGATION AND DESCRIPTIVE INFORMATION

INVESTIGATION LEVEL : Reconnaissance
LAST INVEST. DATE : 1977
GEOPHYSICAL DATA : Unknown
TEST HOLE DENSITY (#/ha) : 0
BOREHOLES - NUMBER : 0
TESTPITS - NUMBER : 0
EXPOSURES - NUMBER : 0
- DEPTH (m): n/a
- DEPTH (m): n/a
- DEPTH (m) : n/a
DATA QUALITY : n/a
SOURCE TOPOGRAPHY : Unknown
SLOPE :
AREA DRAINAGE : Unknown
SOURCE VEGETATION :
PERMAFROST FEATURES : Unknown
DESC DATE:
ACTIVE LAYER (m) : Unknown
GENERIC ORIGIN : Unknown
LANDFORMS : Unknown
UNDERBURDEN : Unknown
GRANULAR - TYPE : Unknown
OVERBURDEN - TYPE : Unknown
- THICKNESS (m) : Unknown
- THICKNESS (m): Unknown
DEVELOP. CONSTRAINT : Unknown
DEVELOP. POTENTIAL : Unknown

PART C: TEST RESULTS AND MATERIAL QUANTITY

NATURAL MATERIAL

USC NUMBER : 0
MOISTURE CONTENT NO : 0
- CLASS : n/a
- RESULTS: n/a
SIZE ANALYSIS NO : n/a
GRAVEL (%): n/a
SAND (%): n/a
FINES (%): n/a
D-50 (um): n/a
- OVERSIZE (%) : n/a
PETROGRAHIC ANALYSIS-NO. OF TESTS: 0
RESULTS: n/a
OTHER TESTS (see DATA DICTIONARY): n/a
MATERIAL QUANTITY (All in cubic metres)
CLASS 1 : Unknown
CLASS 2 : Unknown
TOTAL RECOVERABLE : Unknown
CLASS 3 : Unknown
ANNUAL RECOVERABLE : Unknown
CLASS 4 : Unknown
TOTAL VOLUME : Unknown
CLASS 5 : Unknown

PROCESSED MATERIAL

USC NUMBER : 0
MOISTURE CONTENT NO : n/a
- CLASS : n/a
- RESULTS: n/a
SIZE ANALYSIS NO : n/a
GRAVEL (%): n/a
SAND (%): n/a
FINES (%): n/a
D-50 (um): n/a
- OVERSIZE (%) : n/a
PETROGRAHIC ANALYSIS-NO. OF TESTS: 0
RESULTS: n/a
OTHER TESTS (see DATA DICTIONARY): n/a
MATERIAL QUANTITY (All in cubic metres)
CLASS 1 : Unknown
CLASS 2 : Unknown
TOTAL RECOVERABLE : Unknown
CLASS 3 : Unknown
ANNUAL RECOVERABLE : Unknown
CLASS 4 : Unknown
TOTAL VOLUME : Unknown
CLASS 5 : Unknown

GRANULAR RESOURCE INVENTORY
ROSS RIVER RESOURCE MANAGEMENT AREA, YUKON
SOURCE CATALOGUE DATA SHEET

PART A: LOCATION AND STATUS

SOURCE NUMBER : 04-04165R
STUDY NO. : INAC77ROSS01
SOURCE REFERENCE : n/a
STUDY LIST : n/a
STUDY REFERENCE: n/a
NTS MAP REFERENCE : 105 K/3
DIGITIZ NO. :
MAP SCALE : 1:50000
UTM ZONE-EASTING : 8-581600
LOCATION : 2.2 km South of Buttle Creek
UTM NORTHING : 6895900
KILOMETRE POST : 416.5
CENTRE LATITUDE : 0
CENTRE LONGITUDE: 0
LOCAL NAMES(S) : n/a
OFFSET DIRECTION : Right
OFFSET DISTANCE(M): Adjacent
CORRIDOR NO./NAME : #4 Robert Campbell Highway
SOURCE ACCESS : Good
ACCESS DISTANCE (m) : Unknown
CONDITION : Unknown
AREA (ha) : Unknown
SITE SCALE: 1:200
DIGITIZ NO:
LAND TENURE : Unknown
STATUS : Inactive
STUDY PRIORITY : High
PAST USE - SOURCE : Borrow - Surfacing
STOCKPILE - TYPE: Poorly Graded Gravel
PERFORMANCE RATING : Unknown
- QUANTITY: Unknown
EXCAVATED VOLUME FOR HIGHWAY (cu. m.): Unknown
EXCAVATED VOLUME FOR PIPELINE (cu. m.): Unknown

PART B: SOURCE INVESTIGATION AND DESCRIPTIVE INFORMATION

INVESTIGATION LEVEL : Reconnaissance
LAST INVEST. DATE : 1977
GEOPHYSICAL DATA : Unknown
TEST HOLE DENSITY (#/ha) : 0
BOREHOLES - NUMBER : 7
TESTPITS - NUMBER : 0
EXPOSURES - NUMBER : 0
- DEPTH (m): n/a
- DEPTH (m): n/a
- DEPTH (m) : n/a
DATA QUALITY : n/a
SOURCE TOPOGRAPHY : Unknown
SLOPE : Flat to Gently Sloping
AREA DRAINAGE : Unknown
SOURCE VEGETATION : Heavy Spruce
PERMAFROST FEATURES : Unknown
DESC DATE:
ACTIVE LAYER (m) : Unknown
GENERIC ORIGIN : Unknown
LANDFORMS : Unknown
UNDERBURDEN : Unknown
GRANULAR - TYPE : Unknown
OVERBURDEN - TYPE : Unknown
- THICKNESS (m) : Unknown
- THICKNESS (m): Unknown
DEVELOP. CONSTRAINT : Unknown
DEVELOP. POTENTIAL : Unknown

PART C: TEST RESULTS AND MATERIAL QUANTITY

NATURAL MATERIAL

USC NUMBER : 0
MOISTURE CONTENT NO : 0
- CLASS : n/a
- RESULTS: n/a
SIZE ANALYSIS NO : A07
GRAVEL (%): 32
SAND (%): 45
FINES (%): 23
D-50 (um): n/a
- OVERSIZE (%) : n/a
PETROGRAHIC ANALYSIS-NO. OF TESTS: 0
RESULTS: n/a
OTHER TESTS (see DATA DICTIONARY): n/a
MATERIAL QUANTITY (All in cubic metres)
CLASS 1 : Unknown
CLASS 2 : Unknown
TOTAL RECOVERABLE : Unknown
CLASS 3 : Unknown
ANNUAL RECOVERABLE : Unknown
CLASS 4 : Unknown
TOTAL VOLUME : Unknown
CLASS 5 : Unknown

PROCESSED MATERIAL

USC NUMBER : 0
MOISTURE CONTENT NO : n/a
- CLASS : n/a
- RESULTS: n/a
SIZE ANALYSIS NO : n/a
GRAVEL (%): n/a
SAND (%): n/a
FINES (%): n/a
D-50 (um): n/a
- OVERSIZE (%) : n/a
PETROGRAHIC ANALYSIS-NO. OF TESTS: 0
RESULTS: n/a
OTHER TESTS (see DATA DICTIONARY): n/a
MATERIAL QUANTITY (All in cubic metres)
CLASS 1 : Unknown
CLASS 2 : Unknown
TOTAL RECOVERABLE : Unknown
CLASS 3 : Unknown
ANNUAL RECOVERABLE : Unknown
CLASS 4 : Unknown
TOTAL VOLUME : Unknown
CLASS 5 : Unknown

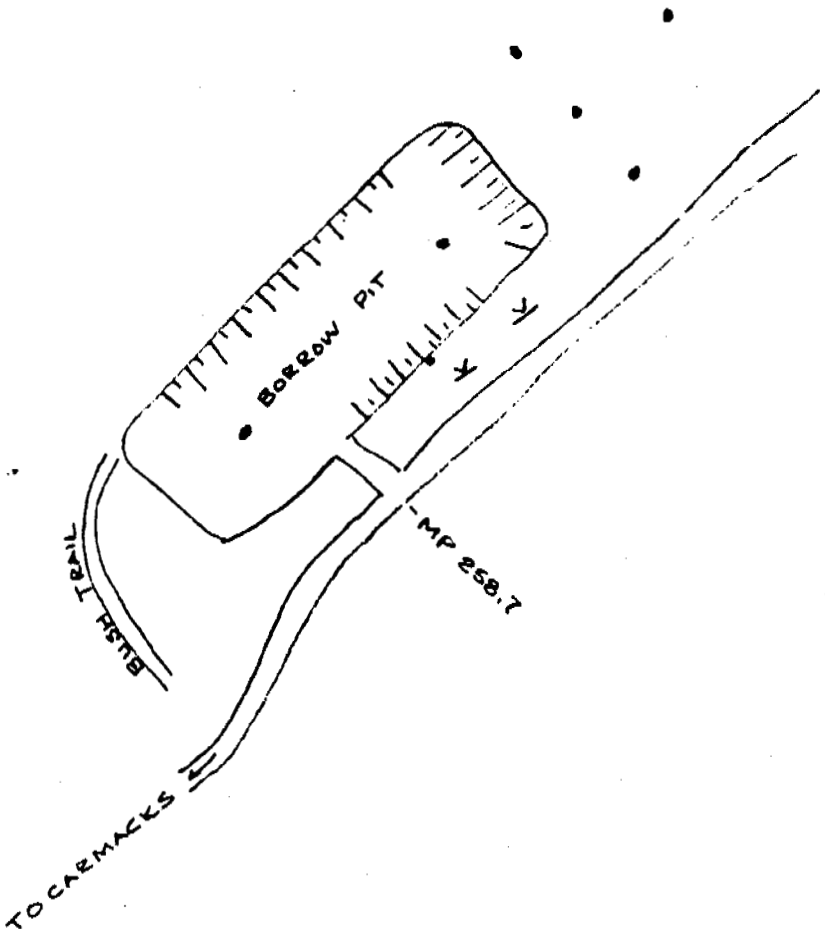

SITE NO 270
ROSS RIVER RMA
TEST AREA
ROBERT CAMPBELL HIGHWAY MP258.7 R
1 IN = 200 FT
• TEST HOLE

GRANULAR RESOURCE INVENTORY
ROSS RIVER RESOURCE MANAGEMENT AREA, YUKON
SOURCE CATALOGUE DATA SHEET

========== PART A: LOCATION AND STATUS ==========

SOURCE NUMBER : 04-04168L STUDY NO. : INAC77ROSS01
SOURCE REFERENCE : n/a STUDY LIST : n/a
STUDY REFERENCE: n/a
NTS MAP REFERENCE : 105 K/3 DIGITIZ NO. : MAP SCALE : 1:50000
UTM ZONE-EASTING : 8-581300 LOCATION : 1.9 km South of Buttle Creek
UTM NORTHING : 6896000 KILOMETRE POST : 416.8
CENTRE LATITUDE : 0 CENTRE LONGITUDE: 0
LOCAL NAMES(S) : n/a
OFFSET DIRECTION : Left OFFSET DISTANCE(M): Adjacent
CORRIDOR NO./NAME : #4 Robert Campbell Highway
SOURCE ACCESS : None
ACCESS DISTANCE (m) : Unknown CONDITION : Unknown
AREA (ha) : Unknown SITE SCALE: 1:0 DIGITIZ NO:
LAND TENURE : Unknown STATUS : Inactive
STUDY PRIORITY : High
PAST USE - SOURCE : Borrow STOCKPILE - TYPE: Silty Sandy Gravel
PERFORMANCE RATING : Unknown - QUANTITY: Unknown
EXCAVATED VOLUME FOR HIGHWAY (cu. m.): Unknown EXCAVATED VOLUME FOR PIPELINE (cu. m.): Unknown

========== PART B: SOURCE INVESTIGATION AND DESCRIPTIVE INFORMATION ==========

INVESTIGATION LEVEL : Reconnaissance LAST INVEST. DATE : 1977
GEOPHYSICAL DATA : Unknown TEST HOLE DENSITY (#/ha) : 0
BOREHOLES - NUMBER : 0 TESTPITS - NUMBER : 0 EXPOSURES - NUMBER : 0
- DEPTH (m): n/a - DEPTH (m): n/a - DEPTH (m) : n/a
DATA QUALITY : n/a SOURCE TOPOGRAPHY : Unknown
SLOPE : Moderate Sloping Sidehill AREA DRAINAGE : Unknown
SOURCE VEGETATION : Open - Heavy Spruce
PERMAFROST FEATURES : Unknown DESC DATE:
ACTIVE LAYER (m) : Unknown GENERIC ORIGIN : Unknown
LANDFORMS : Unknown UNDERBURDEN : Unknown
GRANULAR - TYPE : Unknown OVERBURDEN - TYPE : Unknown
- THICKNESS (m) : Unknown - THICKNESS (m): Unknown
DEVELOP. CONSTRAINT : Unknown DEVELOP. POTENTIAL : Unknown

========== PART C: TEST RESULTS AND MATERIAL QUANTITY ==========

=======NATURAL MATERIAL=======

USC NUMBER : 0 MOISTURE CONTENT NO : 0
- CLASS : n/a - RESULTS: n/a
SIZE ANALYSIS NO : n/a GRAVEL (%): n/a SAND (%): n/a FINES (%): n/a D-50 (um): n/a
- OVERSIZE (%) : n/a PETROGRAHIC ANALYSIS-NO. OF TESTS: 0 RESULTS: n/a
OTHER TESTS (see DATA DICTIONARY): n/a
MATERIAL QUANTITY (All in cubic metres)

TOTAL RECOVERABLE : Unknown
ANNUAL RECOVERABLE : Unknown
TOTAL VOLUME : Unknown

CLASS 1 : Unknown
CLASS 2 : Unknown
CLASS 3 : Unknown
CLASS 4 : Unknown
CLASS 5 : Unknown

=======PROCESSED MATERIAL=======

USC NUMBER : 0 MOISTURE CONTENT NO : n/a
- CLASS : n/a - RESULTS: n/a
SIZE ANALYSIS NO : n/a GRAVEL (%): n/a SAND (%): n/a FINES (%): n/a D-50 (um): n/a
- OVERSIZE (%) : n/a PETROGRAHIC ANALYSIS-NO. OF TESTS: 0 RESULTS: n/a
OTHER TESTS (see DATA DICTIONARY): n/a
MATERIAL QUANTITY (All in cubic metres)

TOTAL RECOVERABLE : Unknown
ANNUAL RECOVERABLE : Unknown
TOTAL VOLUME : Unknown

CLASS 1 : Unknown
CLASS 2 : Unknown
CLASS 3 : Unknown
CLASS 4 : Unknown
CLASS 5 : Unknown

GRANULAR RESOURCE INVENTORY
ROSS RIVER RESOURCE MANAGEMENT AREA, YUKON
SOURCE CATALOGUE DATA SHEET

PART A: LOCATION AND STATUS

SOURCE NUMBER : 04-04172R
STUDY NO. : INAC77ROSS01
SOURCE REFERENCE : n/a
STUDY LIST : n/a
STUDY REFERENCE: n/a
NTS MAP REFERENCE : 105 K/3
DIGITIZ NO. :
MAP SCALE : 1:50000
UTM ZONE-EASTING : 8-581100
LOCATION : 1.5 km South of Buttle Creek
UTM NORTHING : 6896300
KILOMETRE POST : 417.2
CENTRE LATITUDE : 0
CENTRE LONGITUDE: 0
LOCAL NAMES(S) : n/a
OFFSET DIRECTION : Right
OFFSET DISTANCE(M): Adjacent
CORRIDOR NO./NAME : #4 Robert Campbell Highway
SOURCE ACCESS : Poor
ACCESS DISTANCE (m) : Unknown
CONDITION : Unknown
AREA (ha) : Unknown
SITE SCALE: 1:0
DIGITIZ NO:
LAND TENURE : Unknown
STATUS : Inactive
STUDY PRIORITY : High
PAST USE - SOURCE : Borrow
STOCKPILE - TYPE: Clayey Sandy Silt, Till
PERFORMANCE RATING : Unknown
- QUANTITY: Unknown
EXCAVATED VOLUME FOR HIGHWAY (cu. m.): Unknown
EXCAVATED VOLUME FOR PIPELINE (cu. m.): Unknown

PART B: SOURCE INVESTIGATION AND DESCRIPTIVE INFORMATION

INVESTIGATION LEVEL : Reconnaissance
LAST INVEST. DATE : 1977
GEOPHYSICAL DATA : Unknown
TEST HOLE DENSITY (#/ha) : 0
BOREHOLES - NUMBER : 0
TESTPITS - NUMBER : 0
EXPOSURES - NUMBER : 0
- DEPTH (m): n/a
- DEPTH (m): n/a
- DEPTH (m) : n/a
DATA QUALITY : n/a
SOURCE TOPOGRAPHY : Unknown
SLOPE : Moderate Sidehill
AREA DRAINAGE : Unknown
SOURCE VEGETATION : Moderate Spruce
PERMAFROST FEATURES : Unknown
DESC DATE:
ACTIVE LAYER (m) : Unknown
GENERIC ORIGIN : Unknown
LANDFORMS : Unknown
UNDERBURDEN : Unknown
GRANULAR - TYPE : Unknown
OVERBURDEN - TYPE : Unknown
- THICKNESS (m) : Unknown
- THICKNESS (m): Unknown
DEVELOP. CONSTRAINT : Unknown
DEVELOP. POTENTIAL : Unknown

PART C: TEST RESULTS AND MATERIAL QUANTITY

NATURAL MATERIAL

USC NUMBER : 0
MOISTURE CONTENT NO : 0
- CLASS : n/a
- RESULTS: n/a
SIZE ANALYSIS NO : n/a
GRAVEL (%): n/a
SAND (%): n/a
FINES (%): n/a
D-50 (um): n/a
- OVERSIZE (%) : n/a
PETROGRAHIC ANALYSIS-NO. OF TESTS: 0
RESULTS: n/a
OTHER TESTS (see DATA DICTIONARY): n/a
MATERIAL QUANTITY (All in cubic metres)
CLASS 1 : Unknown
CLASS 2 : Unknown
TOTAL RECOVERABLE : Unknown
CLASS 3 : Unknown
ANNUAL RECOVERABLE : Unknown
CLASS 4 : Unknown
TOTAL VOLUME : Unknown
CLASS 5 : Unknown

PROCESSED MATERIAL

USC NUMBER : 0
MOISTURE CONTENT NO : n/a
- CLASS : n/a
- RESULTS: n/a
SIZE ANALYSIS NO : n/a
GRAVEL (%): n/a
SAND (%): n/a
FINES (%): n/a
D-50 (um): n/a
- OVERSIZE (%) : n/a
PETROGRAHIC ANALYSIS-NO. OF TESTS: 0
RESULTS: n/a
OTHER TESTS (see DATA DICTIONARY): n/a
MATERIAL QUANTITY (All in cubic metres)
CLASS 1 : Unknown
CLASS 2 : Unknown
TOTAL RECOVERABLE : Unknown
CLASS 3 : Unknown
ANNUAL RECOVERABLE : Unknown
CLASS 4 : Unknown
TOTAL VOLUME : Unknown
CLASS 5 : Unknown

GRANULAR RESOURCE INVENTORY
ROSS RIVER RESOURCE MANAGEMENT AREA, YUKON
SOURCE CATALOGUE DATA SHEET

========== PART A: LOCATION AND STATUS ==========

SOURCE NUMBER : 04-04173L STUDY NO. : INAC77ROSS01
SOURCE REFERENCE : n/a STUDY LIST : n/a
STUDY REFERENCE: n/a
NTS MAP REFERENCE : 105 K/3 DIGITIZ NO. : MAP SCALE : 1:50000
UTM ZONE-EASTING : 8-580500 LOCATION : 1.4 km South of Buttle Creek
UTM NORTHING : 6896300 KILOMETRE POST : 417.3
CENTRE LATITUDE : 0 CENTRE LONGITUDE: 0
LOCAL NAMES(S) : n/a
OFFSET DIRECTION : Left OFFSET DISTANCE(M): Adjacent
CORRIDOR NO./NAME : #4 Robert Campbell Highway
SOURCE ACCESS : None
ACCESS DISTANCE (m) : Unknown CONDITION : Unknown
AREA (ha) : Unknown SITE SCALE: 1:0 DIGITIZ NO:
LAND TENURE : Unknown STATUS : Inactive
STUDY PRIORITY : High
PAST USE - SOURCE : Borrow STOCKPILE - TYPE: Silty Sandy Gravel
PERFORMANCE RATING : Unknown - QUANTITY: Unknown
EXCAVATED VOLUME FOR HIGHWAY (cu. m.): Unknown EXCAVATED VOLUME FOR PIPELINE (cu. m.): Unknown

========== PART B: SOURCE INVESTIGATION AND DESCRIPTIVE INFORMATION ==========

INVESTIGATION LEVEL : Reconnaissance LAST INVEST. DATE : 1977
GEOPHYSICAL DATA : Unknown TEST HOLE DENSITY (#/ha) : 0
BOREHOLES - NUMBER : 0 TESTPITS - NUMBER : 0 EXPOSURES - NUMBER : 0
- DEPTH (m): n/a - DEPTH (m): n/a - DEPTH (m) : n/a
DATA QUALITY : n/a SOURCE TOPOGRAPHY : Unknown
SLOPE : Small Knoll AREA DRAINAGE : Unknown
SOURCE VEGETATION : Moderate Poplar
PERMAFROST FEATURES : Unknown DESC DATE:
ACTIVE LAYER (m) : Unknown GENERIC ORIGIN : Unknown
LANDFORMS : Unknown UNDERBURDEN : Unknown
GRANULAR - TYPE : Unknown OVERBURDEN - TYPE : Unknown
- THICKNESS (m) : Unknown - THICKNESS (m): Unknown
DEVELOP. CONSTRAINT : Unknown DEVELOP. POTENTIAL : Unknown

========== PART C: TEST RESULTS AND MATERIAL QUANTITY ==========

=======NATURAL MATERIAL=======

USC NUMBER : 0 MOISTURE CONTENT NO : 0
- CLASS : n/a - RESULTS: n/a
SIZE ANALYSIS NO : n/a GRAVEL (%): n/a SAND (%): n/a FINES (%): n/a D-50 (um): n/a
- OVERSIZE (%) : n/a PETROGRAHIC ANALYSIS-NO. OF TESTS: 0 RESULTS: n/a
OTHER TESTS (see DATA DICTIONARY): n/a
MATERIAL QUANTITY (All in cubic metres)

TOTAL RECOVERABLE : Unknown
ANNUAL RECOVERABLE : Unknown
TOTAL VOLUME : Unknown

CLASS 1 : Unknown
CLASS 2 : Unknown
CLASS 3 : Unknown
CLASS 4 : Unknown
CLASS 5 : Unknown

=======PROCESSED MATERIAL=======

USC NUMBER : 0 MOISTURE CONTENT NO : n/a
- CLASS : n/a - RESULTS: n/a
SIZE ANALYSIS NO : n/a GRAVEL (%): n/a SAND (%): n/a FINES (%): n/a D-50 (um): n/a
- OVERSIZE (%) : n/a PETROGRAHIC ANALYSIS-NO. OF TESTS: 0 RESULTS: n/a
OTHER TESTS (see DATA DICTIONARY): n/a
MATERIAL QUANTITY (All in cubic metres)

TOTAL RECOVERABLE : Unknown
ANNUAL RECOVERABLE : Unknown
TOTAL VOLUME : Unknown

CLASS 1 : Unknown
CLASS 2 : Unknown
CLASS 3 : Unknown
CLASS 4 : Unknown
CLASS 5 : Unknown

GRANULAR RESOURCE INVENTORY
ROSS RIVER RESOURCE MANAGEMENT AREA, YUKON
SOURCE CATALOGUE DATA SHEET

PART A: LOCATION AND STATUS

SOURCE NUMBER : 04-04197R
STUDY NO. : INAC77ROSS01
SOURCE REFERENCE : n/a
STUDY LIST : n/a
STUDY REFERENCE: n/a
NTS MAP REFERENCE : 105 K/3
DIGITIZ NO. :
MAP SCALE : 1:50000
UTM ZONE-EASTING : 8-578700
LOCATION : 1.0 km North of Buttle Creek
UTM NORTHING : 6896900
KILOMETRE POST : 419.7
CENTRE LATITUDE : 0
CENTRE LONGITUDE: 0
LOCAL NAMES(S) : n/a
OFFSET DIRECTION : Right
OFFSET DISTANCE(M): 81 m
CORRIDOR NO./NAME : #4 Robert Campbell Highway
SOURCE ACCESS : None
ACCESS DISTANCE (m) : Unknown
CONDITION : Unknown
AREA (ha) : Unknown
SITE SCALE: 1:0
DIGITIZ NO:
LAND TENURE : Unknown
STATUS : Inactive
STUDY PRIORITY : High
PAST USE - SOURCE : Borrow
STOCKPILE - TYPE: Silty Sandy Gravel
PERFORMANCE RATING : Unknown
- QUANTITY: Unknown
EXCAVATED VOLUME FOR HIGHWAY (cu. m.): Unknown
EXCAVATED VOLUME FOR PIPELINE (cu. m.): Unknown

PART B: SOURCE INVESTIGATION AND DESCRIPTIVE INFORMATION

INVESTIGATION LEVEL : Reconnaissance
LAST INVEST. DATE : 1977
GEOPHYSICAL DATA : Unknown
TEST HOLE DENSITY (#/ha) : 0
BOREHOLES - NUMBER : 0
TESTPITS - NUMBER : 0
EXPOSURES - NUMBER : 0
- DEPTH (m): n/a
- DEPTH (m): n/a
- DEPTH (m) : n/a
DATA QUALITY : n/a
SOURCE TOPOGRAPHY : Unknown
SLOPE : Moderate Sidehill
AREA DRAINAGE : Unknown
SOURCE VEGETATION : Light Poplar
PERMAFROST FEATURES : Unknown
DESC DATE:
ACTIVE LAYER (m) : Unknown
GENERIC ORIGIN : Unknown
LANDFORMS : Unknown
UNDERBURDEN : Unknown
GRANULAR - TYPE : Unknown
OVERBURDEN - TYPE : Unknown
- THICKNESS (m) : Unknown
- THICKNESS (m): Unknown
DEVELOP. CONSTRAINT : Unknown
DEVELOP. POTENTIAL : Unknown

PART C: TEST RESULTS AND MATERIAL QUANTITY

NATURAL MATERIAL

USC NUMBER : 0
MOISTURE CONTENT NO : 0
- CLASS : n/a
- RESULTS: n/a
SIZE ANALYSIS NO : n/a
GRAVEL (%): n/a
SAND (%): n/a
FINES (%): n/a
D-50 (um): n/a
- OVERSIZE (%) : n/a
PETROGRAHIC ANALYSIS-NO. OF TESTS: 0
RESULTS: n/a
OTHER TESTS (see DATA DICTIONARY): n/a
MATERIAL QUANTITY (All in cubic metres)
CLASS 1 : Unknown
CLASS 2 : Unknown
TOTAL RECOVERABLE : Unknown
CLASS 3 : Unknown
ANNUAL RECOVERABLE : Unknown
CLASS 4 : Unknown
TOTAL VOLUME : Unknown
CLASS 5 : Unknown

PROCESSED MATERIAL

USC NUMBER : 0
MOISTURE CONTENT NO : n/a
- CLASS : n/a
- RESULTS: n/a
SIZE ANALYSIS NO : n/a
GRAVEL (%): n/a
SAND (%): n/a
FINES (%): n/a
D-50 (um): n/a
- OVERSIZE (%) : n/a
PETROGRAHIC ANALYSIS-NO. OF TESTS: 0
RESULTS: n/a
OTHER TESTS (see DATA DICTIONARY): n/a
MATERIAL QUANTITY (All in cubic metres)
CLASS 1 : Unknown
CLASS 2 : Unknown
TOTAL RECOVERABLE : Unknown
CLASS 3 : Unknown
ANNUAL RECOVERABLE : Unknown
CLASS 4 : Unknown
TOTAL VOLUME : Unknown
CLASS 5 : Unknown

GRANULAR RESOURCE INVENTORY
ROSS RIVER RESOURCE MANAGEMENT AREA, YUKON
SOURCE CATALOGUE DATA SHEET

========== PART A: LOCATION AND STATUS ==========

SOURCE NUMBER : 04-04213R STUDY NO. : INAC77ROSS01
SOURCE REFERENCE : n/a STUDY LIST : n/a
STUDY REFERENCE: n/a
NTS MAP REFERENCE : 105 K/4 DIGITIZ NO. : MAP SCALE : 1:50000
UTM ZONE-EASTING : 8-577300 LOCATION : 2.6 km North of Buttle Creek
UTM NORTHING : 6897400 KILOMETRE POST : 421.3
CENTRE LATITUDE : 0 CENTRE LONGITUDE: 0
LOCAL NAMES(S) : n/a
OFFSET DIRECTION : Right OFFSET DISTANCE(M): Adjacent
CORRIDOR NO./NAME : #4 Robert Campbell Highway
SOURCE ACCESS : Poor
ACCESS DISTANCE (m) : Unknown CONDITION : Unknown
AREA (ha) : Unknown SITE SCALE: 1:0 DIGITIZ NO:
LAND TENURE : Unknown STATUS : Inactive
STUDY PRIORITY : High
PAST USE - SOURCE : Borrow STOCKPILE - TYPE: Silty Sandy Gravel
PERFORMANCE RATING : Unknown - QUANTITY: Unknown
EXCAVATED VOLUME FOR HIGHWAY (cu. m.): Unknown EXCAVATED VOLUME FOR PIPELINE (cu. m.): Unknown

========== PART B: SOURCE INVESTIGATION AND DESCRIPTIVE INFORMATION ==========

INVESTIGATION LEVEL : Reconnaissance LAST INVEST. DATE : 1977
GEOPHYSICAL DATA : Unknown TEST HOLE DENSITY (#/ha) : 0
BOREHOLES - NUMBER : 0 TESTPITS - NUMBER : 0 EXPOSURES - NUMBER : 0
- DEPTH (m): n/a - DEPTH (m): n/a - DEPTH (m) : n/a
DATA QUALITY : n/a SOURCE TOPOGRAPHY : Unknown
SLOPE : Gentle Slope AREA DRAINAGE : Unknown
SOURCE VEGETATION : Heavy Spruce
PERMAFROST FEATURES : Unknown DESC DATE:
ACTIVE LAYER (m) : Unknown GENERIC ORIGIN : Unknown
LANDFORMS : Unknown UNDERBURDEN : Unknown
GRANULAR - TYPE : Unknown OVERBURDEN - TYPE : Unknown
- THICKNESS (m) : Unknown - THICKNESS (m): Unknown
DEVELOP. CONSTRAINT : Unknown DEVELOP. POTENTIAL : Unknown

========== PART C: TEST RESULTS AND MATERIAL QUANTITY ==========

=======NATURAL MATERIAL=======

USC NUMBER : 0 MOISTURE CONTENT NO : 0
- CLASS : n/a - RESULTS: n/a
SIZE ANALYSIS NO : n/a GRAVEL (%): n/a SAND (%): n/a FINES (%): n/a D-50 (um): n/a
- OVERSIZE (%) : n/a PETROGRAHIC ANALYSIS-NO. OF TESTS: 0 RESULTS: n/a
OTHER TESTS (see DATA DICTIONARY): n/a
MATERIAL QUANTITY (All in cubic metres) CLASS 1 : Unknown
CLASS 2 : Unknown
TOTAL RECOVERABLE : Unknown CLASS 3 : Unknown
ANNUAL RECOVERABLE : Unknown CLASS 4 : Unknown
TOTAL VOLUME : Unknown CLASS 5 : Unknown

=======PROCESSED MATERIAL=======

USC NUMBER : 0 MOISTURE CONTENT NO : n/a
- CLASS : n/a - RESULTS: n/a
SIZE ANALYSIS NO : n/a GRAVEL (%): n/a SAND (%): n/a FINES (%): n/a D-50 (um): n/a
- OVERSIZE (%) : n/a PETROGRAHIC ANALYSIS-NO. OF TESTS: 0 RESULTS: n/a
OTHER TESTS (see DATA DICTIONARY): n/a
MATERIAL QUANTITY (All in cubic metres) CLASS 1 : Unknown
CLASS 2 : Unknown
TOTAL RECOVERABLE : Unknown CLASS 3 : Unknown
ANNUAL RECOVERABLE : Unknown CLASS 4 : Unknown
TOTAL VOLUME : Unknown CLASS 5 : Unknown

GRANULAR RESOURCE INVENTORY
ROSS RIVER RESOURCE MANAGEMENT AREA, YUKON
SOURCE CATALOGUE DATA SHEET

PART A: LOCATION AND STATUS

SOURCE NUMBER : 04-04217L
STUDY NO. : INAC77ROSS01
SOURCE REFERENCE : n/a
STUDY LIST : n/a
STUDY REFERENCE: n/a
NTS MAP REFERENCE : 105 K/4
DIGITIZ NO. :
MAP SCALE : 1:50000
UTM ZONE-EASTING : 8-577200
LOCATION : 3.0 km North of Buttle Creek
UTM NORTHING : 6897500
KILOMETRE POST : 421.7
CENTRE LATITUDE : 0
CENTRE LONGITUDE: 0
LOCAL NAMES(S) : n/a
OFFSET DIRECTION : Left
OFFSET DISTANCE(M): Adjacent
CORRIDOR NO./NAME : #4 Robert Campbell Highway
SOURCE ACCESS : None
ACCESS DISTANCE (m) : Unknown
CONDITION : Unknown
AREA (ha) : Unknown
SITE SCALE: 1:0
DIGITIZ NO:
LAND TENURE : Unknown
STATUS : Inactive
STUDY PRIORITY : High
PAST USE - SOURCE : Borrow
STOCKPILE - TYPE: Silty Sandy Gravel
PERFORMANCE RATING : Unknown
- QUANTITY: Unknown
EXCAVATED VOLUME FOR HIGHWAY (cu. m.): Unknown
EXCAVATED VOLUME FOR PIPELINE (cu. m.): Unknown

PART B: SOURCE INVESTIGATION AND DESCRIPTIVE INFORMATION

INVESTIGATION LEVEL : Reconnaissance
LAST INVEST. DATE : 1977
GEOPHYSICAL DATA : Unknown
TEST HOLE DENSITY (#/ha) : 0
BOREHOLES - NUMBER : 0
TESTPITS - NUMBER : 0
EXPOSURES - NUMBER : 0
- DEPTH (m): n/a
- DEPTH (m): n/a
- DEPTH (m) : n/a
DATA QUALITY : n/a
SOURCE TOPOGRAPHY : Unknown
SLOPE : Moderate Slope
AREA DRAINAGE : Unknown
SOURCE VEGETATION : Heavy Poplar
PERMAFROST FEATURES : Unknown
DESC DATE:
ACTIVE LAYER (m) : Unknown
GENERIC ORIGIN : Unknown
LANDFORMS : Unknown
UNDERBURDEN : Unknown
GRANULAR - TYPE : Unknown
OVERBURDEN - TYPE : Unknown
- THICKNESS (m) : Unknown
- THICKNESS (m): Unknown
DEVELOP. CONSTRAINT : Unknown
DEVELOP. POTENTIAL : Unknown

PART C: TEST RESULTS AND MATERIAL QUANTITY

NATURAL MATERIAL

USC NUMBER : 0
MOISTURE CONTENT NO : 0
- CLASS : n/a
- RESULTS: n/a
SIZE ANALYSIS NO : n/a
GRAVEL (%): n/a
SAND (%): n/a
FINES (%): n/a
D-50 (um): n/a
- OVERSIZE (%) : n/a
PETROGRAHIC ANALYSIS-NO. OF TESTS: 0
RESULTS: n/a
OTHER TESTS (see DATA DICTIONARY): n/a
MATERIAL QUANTITY (All in cubic metres)
CLASS 1 : Unknown
CLASS 2 : Unknown
TOTAL RECOVERABLE : Unknown
CLASS 3 : Unknown
ANNUAL RECOVERABLE : Unknown
CLASS 4 : Unknown
TOTAL VOLUME : Unknown
CLASS 5 : Unknown

PROCESSED MATERIAL

USC NUMBER : 0
MOISTURE CONTENT NO : n/a
- CLASS : n/a
- RESULTS: n/a
SIZE ANALYSIS NO : n/a
GRAVEL (%): n/a
SAND (%): n/a
FINES (%): n/a
D-50 (um): n/a
- OVERSIZE (%) : n/a
PETROGRAHIC ANALYSIS-NO. OF TESTS: 0
RESULTS: n/a
OTHER TESTS (see DATA DICTIONARY): n/a
MATERIAL QUANTITY (All in cubic metres)
CLASS 1 : Unknown
CLASS 2 : Unknown
TOTAL RECOVERABLE : Unknown
CLASS 3 : Unknown
ANNUAL RECOVERABLE : Unknown
CLASS 4 : Unknown
TOTAL VOLUME : Unknown
CLASS 5 : Unknown

GRANULAR RESOURCE INVENTORY
ROSS RIVER RESOURCE MANAGEMENT AREA, YUKON
SOURCE CATALOGUE DATA SHEET

PART A: LOCATION AND STATUS

SOURCE NUMBER : 04-04218R
STUDY NO. : INAC77ROSS01
SOURCE REFERENCE : n/a
STUDY LIST : n/a
STUDY REFERENCE: n/a
NTS MAP REFERENCE : 105 K/4
DIGITIZ NO. :
MAP SCALE : 1:50000
UTM ZONE-EASTING : 8-577100
LOCATION : 5.6 km South of Faro Road Junction
UTM NORTHING : 6897800
KILOMETRE POST : 421.8
CENTRE LATITUDE : 0
CENTRE LONGITUDE: 0
LOCAL NAMES(S) : n/a
OFFSET DIRECTION : Right
OFFSET DISTANCE(M): Adjacent
CORRIDOR NO./NAME : #4 Robert Campbell Highway
SOURCE ACCESS : None
ACCESS DISTANCE (m) : Unknown
CONDITION : Unknown
AREA (ha) : Unknown
SITE SCALE: 1:0
DIGITIZ NO:
LAND TENURE : Unknown
STATUS : Inactive
STUDY PRIORITY : High
PAST USE - SOURCE : Borrow
STOCKPILE - TYPE: Silty Sandy Gravel
PERFORMANCE RATING : Unknown
- QUANTITY: Unknown
EXCAVATED VOLUME FOR HIGHWAY (cu. m.): Unknown
EXCAVATED VOLUME FOR PIPELINE (cu. m.): Unknown

PART B: SOURCE INVESTIGATION AND DESCRIPTIVE INFORMATION

INVESTIGATION LEVEL : Reconnaissance
LAST INVEST. DATE : 1977
GEOPHYSICAL DATA : Unknown
TEST HOLE DENSITY (#/ha) : 0
BOREHOLES - NUMBER : 0
TESTPITS - NUMBER : 0
EXPOSURES - NUMBER : 0
- DEPTH (m): n/a
- DEPTH (m): n/a
- DEPTH (m) : n/a
DATA QUALITY : n/a
SOURCE TOPOGRAPHY : Unknown
SLOPE : Moderate Sidehill
AREA DRAINAGE : Unknown
SOURCE VEGETATION : Moderate Poplar
PERMAFROST FEATURES : Unknown
DESC DATE:
ACTIVE LAYER (m) : Unknown
GENERIC ORIGIN : Unknown
LANDFORMS : Unknown
UNDERBURDEN : Unknown
GRANULAR - TYPE : Unknown
OVERBURDEN - TYPE : Unknown
- THICKNESS (m) : Unknown
- THICKNESS (m): Unknown
DEVELOP. CONSTRAINT : Unknown
DEVELOP. POTENTIAL : Unknown

PART C: TEST RESULTS AND MATERIAL QUANTITY

NATURAL MATERIAL

USC NUMBER : 0
MOISTURE CONTENT NO : 0
- CLASS : n/a
- RESULTS: n/a
SIZE ANALYSIS NO : n/a
GRAVEL (%): 63
SAND (%): 29
FINES (%): 8
D-50 (um): n/a
- OVERSIZE (%) : n/a
PETROGRAHIC ANALYSIS-NO. OF TESTS: 0
RESULTS: n/a
OTHER TESTS (see DATA DICTIONARY): n/a
MATERIAL QUANTITY (All in cubic metres)

TOTAL RECOVERABLE : Unknown
ANNUAL RECOVERABLE : Unknown
TOTAL VOLUME : Unknown

CLASS 1 : Unknown
CLASS 2 : Unknown
CLASS 3 : Unknown
CLASS 4 : Unknown
CLASS 5 : Unknown

PROCESSED MATERIAL

USC NUMBER : 0
MOISTURE CONTENT NO : n/a
- CLASS : n/a
- RESULTS: n/a
SIZE ANALYSIS NO : n/a
GRAVEL (%): n/a
SAND (%): n/a
FINES (%): n/a
D-50 (um): n/a
- OVERSIZE (%) : n/a
PETROGRAHIC ANALYSIS-NO. OF TESTS: 0
RESULTS: n/a
OTHER TESTS (see DATA DICTIONARY): n/a
MATERIAL QUANTITY (All in cubic metres)

TOTAL RECOVERABLE : Unknown
ANNUAL RECOVERABLE : Unknown
TOTAL VOLUME : Unknown

CLASS 1 : Unknown
CLASS 2 : Unknown
CLASS 3 : Unknown
CLASS 4 : Unknown
CLASS 5 : Unknown

eba

GRANULAR RESOURCE INVENTORY
ROSS RIVER RESOURCE MANAGEMENT AREA, YUKON
SOURCE CATALOGUE DATA SHEET

========== PART A: LOCATION AND STATUS ==========

SOURCE NUMBER : 04-04223R STUDY NO. : INAC77ROSS01
SOURCE REFERENCE : n/a STUDY LIST : n/a
STUDY REFERENCE: n/a
NTS MAP REFERENCE : 105 K/4 DIGITIZ NO. : MAP SCALE : 1:50000
UTM ZONE-EASTING : 8-576500 LOCATION : 5.1 km South of Faro Road Junction
UTM NORTHING : 6897750 KILOMETRE POST : 422.3
CENTRE LATITUDE : 0 CENTRE LONGITUDE: 0
LOCAL NAMES(S) : n/a
OFFSET DIRECTION : Right OFFSET DISTANCE(M): Adjacent
CORRIDOR NO./NAME : #4 Robert Campbell Highway
SOURCE ACCESS : None
ACCESS DISTANCE (m) : Unknown CONDITION : Unknown
AREA (ha) : Unknown SITE SCALE: 1:0 DIGITIZ NO:
LAND TENURE : Unknown STATUS : Inactive
STUDY PRIORITY : High
PAST USE - SOURCE : Borrow STOCKPILE - TYPE: Silty Sandy Gravel
PERFORMANCE RATING : Unknown - QUANTITY: Unknown
EXCAVATED VOLUME FOR HIGHWAY (cu. m.): Unknown EXCAVATED VOLUME FOR PIPELINE (cu. m.): Unknown

========== PART B: SOURCE INVESTIGATION AND DESCRIPTIVE INFORMATION ==========

INVESTIGATION LEVEL : Reconnaissance LAST INVEST. DATE : 1977
GEOPHYSICAL DATA : Unknown TEST HOLE DENSITY (#/ha) : 0
BOREHOLES - NUMBER : 0 TESTPITS - NUMBER : 0 EXPOSURES - NUMBER : 0
- DEPTH (m): n/a - DEPTH (m): n/a - DEPTH (m) : n/a
DATA QUALITY : n/a SOURCE TOPOGRAPHY : Unknown
SLOPE : Gently Rolling AREA DRAINAGE : Unknown
SOURCE VEGETATION : Moderate Poplar
PERMAFROST FEATURES : Unknown DESC DATE:
ACTIVE LAYER (m) : Unknown GENERIC ORIGIN : Unknown
LANDFORMS : Unknown UNDERBURDEN : Unknown
GRANULAR - TYPE : Unknown OVERBURDEN - TYPE : Unknown
- THICKNESS (m) : Unknown - THICKNESS (m): Unknown
DEVELOP. CONSTRAINT : Unknown DEVELOP. POTENTIAL : Unknown

========== PART C: TEST RESULTS AND MATERIAL QUANTITY ==========

=======NATURAL MATERIAL=======

USC NUMBER : 0 MOISTURE CONTENT NO : 0
- CLASS : n/a - RESULTS: n/a
SIZE ANALYSIS NO : n/a GRAVEL (%): n/a SAND (%): n/a FINES (%): n/a D-50 (um): n/a
- OVERSIZE (%) : n/a PETROGRAHIC ANALYSIS-NO. OF TESTS: 0 RESULTS: n/a
OTHER TESTS (see DATA DICTIONARY): n/a
MATERIAL QUANTITY (All in cubic metres)

CLASS 1 : Unknown
CLASS 2 : Unknown
CLASS 3 : Unknown
CLASS 4 : Unknown
CLASS 5 : Unknown

TOTAL RECOVERABLE : Unknown
ANNUAL RECOVERABLE : Unknown
TOTAL VOLUME : Unknown

=======PROCESSED MATERIAL=======

USC NUMBER : 0 MOISTURE CONTENT NO : n/a
- CLASS : n/a - RESULTS: n/a
SIZE ANALYSIS NO : n/a GRAVEL (%): n/a SAND (%): n/a FINES (%): n/a D-50 (um): n/a
- OVERSIZE (%) : n/a PETROGRAHIC ANALYSIS-NO. OF TESTS: 0 RESULTS: n/a
OTHER TESTS (see DATA DICTIONARY): n/a
MATERIAL QUANTITY (All in cubic metres)

CLASS 1 : Unknown
CLASS 2 : Unknown
CLASS 3 : Unknown
CLASS 4 : Unknown
CLASS 5 : Unknown

TOTAL RECOVERABLE : Unknown
ANNUAL RECOVERABLE : Unknown
TOTAL VOLUME : Unknown

eba

GRANULAR RESOURCE INVENTORY
ROSS RIVER RESOURCE MANAGEMENT AREA, YUKON
SOURCE CATALOGUE DATA SHEET

PART A: LOCATION AND STATUS

SOURCE NUMBER : 04-04238L
STUDY NO. : INAC77ROSS01
SOURCE REFERENCE : n/a
STUDY LIST : n/a
STUDY REFERENCE: n/a
NTS MAP REFERENCE : 105 K/4
DIGITIZ NO. :
MAP SCALE : 1:50000
UTM ZONE-EASTING : 8-575300
LOCATION : 3.6 km South of Faro Road Junction
UTM NORTHING : 6897600
KILOMETRE POST : 423.8
CENTRE LATITUDE : 0
CENTRE LONGITUDE: 0
LOCAL NAMES(S) : n/a
OFFSET DIRECTION : Left
OFFSET DISTANCE(M): Adjacent
CORRIDOR NO./NAME : #4 Robert Campbell Highway
SOURCE ACCESS :
ACCESS DISTANCE (m) : Unknown
CONDITION : Unknown
AREA (ha) : Unknown
SITE SCALE: 1:0
DIGITIZ NO:
LAND TENURE : Unknown
STATUS : Active
STUDY PRIORITY : High
PAST USE - SOURCE : Borrow
STOCKPILE - TYPE: Gravel, Bedrock - Schist
PERFORMANCE RATING : Unknown
- QUANTITY: Unknown
EXCAVATED VOLUME FOR HIGHWAY (cu. m.): Unknown
EXCAVATED VOLUME FOR PIPELINE (cu. m.): Unknown

PART B: SOURCE INVESTIGATION AND DESCRIPTIVE INFORMATION

INVESTIGATION LEVEL : Reconnaissance
LAST INVEST. DATE : 1977
GEOPHYSICAL DATA : Unknown
TEST HOLE DENSITY (#/ha) : 0
BOREHOLES - NUMBER : 0
TESTPITS - NUMBER : 0
EXPOSURES - NUMBER : 0
- DEPTH (m): n/a
- DEPTH (m): n/a
- DEPTH (m) : n/a
DATA QUALITY : n/a
SOURCE TOPOGRAPHY : Unknown
SLOPE : Gentle Knoll
AREA DRAINAGE : Unknown
SOURCE VEGETATION : Light Poplar
PERMAFROST FEATURES : Unknown
DESC DATE:
ACTIVE LAYER (m) : Unknown
GENERIC ORIGIN : Unknown
LANDFORMS : Unknown
UNDERBURDEN : Unknown
GRANULAR - TYPE : Unknown
OVERBURDEN - TYPE : Unknown
- THICKNESS (m) : Unknown
- THICKNESS (m): Unknown
DEVELOP. CONSTRAINT : Unknown
DEVELOP. POTENTIAL : Unknown

PART C: TEST RESULTS AND MATERIAL QUANTITY

NATURAL MATERIAL

USC NUMBER : 0
MOISTURE CONTENT NO : 0
- CLASS : n/a
- RESULTS: n/a
SIZE ANALYSIS NO : n/a
GRAVEL (%): n/a
SAND (%): n/a
FINES (%): n/a
D-50 (um): n/a
- OVERSIZE (%) : n/a
PETROGRAHIC ANALYSIS-NO. OF TESTS: 0
RESULTS: n/a
OTHER TESTS (see DATA DICTIONARY): n/a
MATERIAL QUANTITY (All in cubic metres)
CLASS 1 : Unknown
CLASS 2 : Unknown
TOTAL RECOVERABLE : Unknown
CLASS 3 : Unknown
ANNUAL RECOVERABLE : Unknown
CLASS 4 : Unknown
TOTAL VOLUME : Unknown
CLASS 5 : Unknown

PROCESSED MATERIAL

USC NUMBER : 0
MOISTURE CONTENT NO : n/a
- CLASS : n/a
- RESULTS: n/a
SIZE ANALYSIS NO : n/a
GRAVEL (%): n/a
SAND (%): n/a
FINES (%): n/a
D-50 (um): n/a
- OVERSIZE (%) : n/a
PETROGRAHIC ANALYSIS-NO. OF TESTS: 0
RESULTS: n/a
OTHER TESTS (see DATA DICTIONARY): n/a
MATERIAL QUANTITY (All in cubic metres)
CLASS 1 : Unknown
CLASS 2 : Unknown
TOTAL RECOVERABLE : Unknown
CLASS 3 : Unknown
ANNUAL RECOVERABLE : Unknown
CLASS 4 : Unknown
TOTAL VOLUME : Unknown
CLASS 5 : Unknown

GRANULAR RESOURCE INVENTORY
ROSS RIVER RESOURCE MANAGEMENT AREA, YUKON
SOURCE CATALOGUE DATA SHEET

========== PART A: LOCATION AND STATUS ==========

SOURCE NUMBER : 04-04246R STUDY NO. : INAC77ROSS01
SOURCE REFERENCE : n/a STUDY LIST : n/a
STUDY REFERENCE: n/a
NTS MAP REFERENCE : 105 K/4 DIGITIZ NO. : MAP SCALE : 1:50000
UTM ZONE-EASTING : 8-574200 LOCATION : 2.8 km South of Faro Road Junction
UTM NORTHING : 6897500 KILOMETRE POST : 424.6
CENTRE LATITUDE : 0 CENTRE LONGITUDE: 0
LOCAL NAMES(S) : n/a
OFFSET DIRECTION : Right OFFSET DISTANCE(M): Adjacent
CORRIDOR NO./NAME : #4 Robert Campbell Highway
SOURCE ACCESS : Poor
ACCESS DISTANCE (m) : Unknown CONDITION : Unknown
AREA (ha) : Unknown SITE SCALE: 1:0 DIGITIZ NO:
LAND TENURE : Unknown STATUS : Inactive
STUDY PRIORITY : High
PAST USE - SOURCE : Borrow STOCKPILE - TYPE: Silty Sandy Gravel
PERFORMANCE RATING : Unknown - QUANTITY: Unknown
EXCAVATED VOLUME FOR HIGHWAY (cu. m.): Unknown EXCAVATED VOLUME FOR PIPELINE (cu. m.): Unknown

========== PART B: SOURCE INVESTIGATION AND DESCRIPTIVE INFORMATION ==========

INVESTIGATION LEVEL : Reconnaissance LAST INVEST. DATE : 1977
GEOPHYSICAL DATA : Unknown TEST HOLE DENSITY (#/ha) : 0
BOREHOLES - NUMBER : 0 TESTPITS - NUMBER : 0 EXPOSURES - NUMBER : 0
- DEPTH (m): n/a - DEPTH (m): n/a - DEPTH (m) : n/a
DATA QUALITY : n/a SOURCE TOPOGRAPHY : Unknown
SLOPE : Steep Sidehill AREA DRAINAGE : Unknown
SOURCE VEGETATION : Heavy Poplar
PERMAFROST FEATURES : Unknown DESC DATE:
ACTIVE LAYER (m) : Unknown GENERIC ORIGIN : Unknown
LANDFORMS : Unknown UNDERBURDEN : Unknown
GRANULAR - TYPE : Unknown OVERBURDEN - TYPE : Unknown
- THICKNESS (m) : Unknown - THICKNESS (m): Unknown
DEVELOP. CONSTRAINT : Unknown DEVELOP. POTENTIAL : Unknown

========== PART C: TEST RESULTS AND MATERIAL QUANTITY ==========

=======NATURAL MATERIAL=======

USC NUMBER : 0 MOISTURE CONTENT NO : 0
- CLASS : n/a - RESULTS: n/a
SIZE ANALYSIS NO : n/a GRAVEL (%): n/a SAND (%): n/a FINES (%): n/a D-50 (um): n/a
- OVERSIZE (%) : n/a PETROGRAHIC ANALYSIS-NO. OF TESTS: 0 RESULTS: n/a
OTHER TESTS (see DATA DICTIONARY): n/a
MATERIAL QUANTITY (All in cubic metres)

TOTAL RECOVERABLE : Unknown
ANNUAL RECOVERABLE : Unknown
TOTAL VOLUME : Unknown

CLASS 1 : Unknown
CLASS 2 : Unknown
CLASS 3 : Unknown
CLASS 4 : Unknown
CLASS 5 : Unknown

=======PROCESSED MATERIAL=======

USC NUMBER : 0 MOISTURE CONTENT NO : n/a
- CLASS : n/a - RESULTS: n/a
SIZE ANALYSIS NO : n/a GRAVEL (%): n/a SAND (%): n/a FINES (%): n/a D-50 (um): n/a
- OVERSIZE (%) : n/a PETROGRAHIC ANALYSIS-NO. OF TESTS: 0 RESULTS: n/a
OTHER TESTS (see DATA DICTIONARY): n/a
MATERIAL QUANTITY (All in cubic metres)

TOTAL RECOVERABLE : Unknown
ANNUAL RECOVERABLE : Unknown
TOTAL VOLUME : Unknown

CLASS 1 : Unknown
CLASS 2 : Unknown
CLASS 3 : Unknown
CLASS 4 : Unknown
CLASS 5 : Unknown

eba

GRANULAR RESOURCE INVENTORY
ROSS RIVER RESOURCE MANAGEMENT AREA, YUKON
SOURCE CATALOGUE DATA SHEET

PART A: LOCATION AND STATUS

SOURCE NUMBER : 04-04270R
STUDY NO. : INAC77ROSS01
SOURCE REFERENCE : n/a
STUDY LIST : n/a
STUDY REFERENCE: n/a
NTS MAP REFERENCE : 105 K/4
DIGITIZ NO. :
MAP SCALE : 1:50000
UTM ZONE-EASTING : 8-572100
LOCATION : 0.4 km South of Faro Road Junction
UTM NORTHING : 6897350
KILOMETRE POST : 427.0
CENTRE LATITUDE : 0
CENTRE LONGITUDE: 0
LOCAL NAMES(S) : n/a
OFFSET DIRECTION : Right
OFFSET DISTANCE(M): Adjacent
CORRIDOR NO./NAME : #4 Robert Campbell Highway
SOURCE ACCESS : Poor
ACCESS DISTANCE (m) : Unknown
CONDITION : Unknown
AREA (ha) : Unknown
SITE SCALE: 1:0
DIGITIZ NO:
LAND TENURE : Unknown
STATUS : Inactive
STUDY PRIORITY : High
PAST USE - SOURCE : Borrow - Shallow
STOCKPILE - TYPE: Clayey Silty Sandy Gravel
PERFORMANCE RATING : Unknown
- QUANTITY: Unknown
EXCAVATED VOLUME FOR HIGHWAY (cu. m.): Unknown
EXCAVATED VOLUME FOR PIPELINE (cu. m.): Unknown

PART B: SOURCE INVESTIGATION AND DESCRIPTIVE INFORMATION

INVESTIGATION LEVEL : Reconnaissance
LAST INVEST. DATE : 1977
GEOPHYSICAL DATA : Unknown
TEST HOLE DENSITY (#/ha) : 0
BOREHOLES - NUMBER : 0
TESTPITS - NUMBER : 0
EXPOSURES - NUMBER : 0
- DEPTH (m): n/a
- DEPTH (m): n/a
- DEPTH (m) : n/a
DATA QUALITY : n/a
SOURCE TOPOGRAPHY : Unknown
SLOPE :
AREA DRAINAGE : Unknown
SOURCE VEGETATION :
PERMAFROST FEATURES : Unknown
DESC DATE:
ACTIVE LAYER (m) : Unknown
GENERIC ORIGIN : Unknown
LANDFORMS : Unknown
UNDERBURDEN : Unknown
GRANULAR - TYPE : Unknown
OVERBURDEN - TYPE : Unknown
- THICKNESS (m) : Unknown
- THICKNESS (m): Unknown
DEVELOP. CONSTRAINT : Unknown
DEVELOP. POTENTIAL : Unknown

PART C: TEST RESULTS AND MATERIAL QUANTITY

NATURAL MATERIAL

USC NUMBER : 0
MOISTURE CONTENT NO : 0
- CLASS : n/a
- RESULTS: n/a
SIZE ANALYSIS NO : n/a
GRAVEL (%): n/a
SAND (%): n/a
FINES (%): n/a
D-50 (um): n/a
- OVERSIZE (%) : n/a
PETROGRAHIC ANALYSIS-NO. OF TESTS: 0
RESULTS: n/a
OTHER TESTS (see DATA DICTIONARY): n/a
MATERIAL QUANTITY (All in cubic metres)
CLASS 1 : Unknown
CLASS 2 : Unknown
TOTAL RECOVERABLE : Unknown
CLASS 3 : Unknown
ANNUAL RECOVERABLE : Unknown
CLASS 4 : Unknown
TOTAL VOLUME : Unknown
CLASS 5 : Unknown

PROCESSED MATERIAL

USC NUMBER : 0
MOISTURE CONTENT NO : n/a
- CLASS : n/a
- RESULTS: n/a
SIZE ANALYSIS NO : n/a
GRAVEL (%): n/a
SAND (%): n/a
FINES (%): n/a
D-50 (um): n/a
- OVERSIZE (%) : n/a
PETROGRAHIC ANALYSIS-NO. OF TESTS: 0
RESULTS: n/a
OTHER TESTS (see DATA DICTIONARY): n/a
MATERIAL QUANTITY (All in cubic metres)
CLASS 1 : Unknown
CLASS 2 : Unknown
TOTAL RECOVERABLE : Unknown
CLASS 3 : Unknown
ANNUAL RECOVERABLE : Unknown
CLASS 4 : Unknown
TOTAL VOLUME : Unknown
CLASS 5 : Unknown

GRANULAR RESOURCE INVENTORY
ROSS RIVER RESOURCE MANAGEMENT AREA, YUKON
SOURCE CATALOGUE DATA SHEET

========== PART A: LOCATION AND STATUS ==========

SOURCE NUMBER : 04-04273R STUDY NO. : INAC77ROSS01
SOURCE REFERENCE : n/a STUDY LIST : n/a
STUDY REFERENCE: n/a
NTS MAP REFERENCE : 105 K/4 DIGITIZ NO. : MAP SCALE : 1:50000
UTM ZONE-EASTING : 8-571700 LOCATION : 0.1 km South of Faro Road Junction
UTM NORTHING : 6897400 KILOMETRE POST : 427.3
CENTRE LATITUDE : 0 CENTRE LONGITUDE: 0
LOCAL NAMES(S) : n/a
OFFSET DIRECTION : Right OFFSET DISTANCE(M): Adjacent
CORRIDOR NO./NAME : #4 Robert Campbell Highway
SOURCE ACCESS : Good
ACCESS DISTANCE (m) : Unknown CONDITION : Unknown
AREA (ha) : Unknown SITE SCALE: 1:0 DIGITIZ NO:
LAND TENURE : Unknown STATUS : Inactive
STUDY PRIORITY : High
PAST USE - SOURCE : Borrow STOCKPILE - TYPE: Silty Sandy Gravel
PERFORMANCE RATING : Unknown - QUANTITY: Unknown
EXCAVATED VOLUME FOR HIGHWAY (cu. m.): Unknown EXCAVATED VOLUME FOR PIPELINE (cu. m.): Unknown

========== PART B: SOURCE INVESTIGATION AND DESCRIPTIVE INFORMATION ==========

INVESTIGATION LEVEL : Reconnaissance LAST INVEST. DATE : 1977
GEOPHYSICAL DATA : Unknown TEST HOLE DENSITY (#/ha) : 0
BOREHOLES - NUMBER : 0 TESTPITS - NUMBER : 0 EXPOSURES - NUMBER : 0
- DEPTH (m): n/a - DEPTH (m): n/a - DEPTH (m) : n/a
DATA QUALITY : n/a SOURCE TOPOGRAPHY : Unknown
SLOPE : Steep Sidehill AREA DRAINAGE : Unknown
SOURCE VEGETATION : Open
PERMAFROST FEATURES : Unknown DESC DATE:
ACTIVE LAYER (m) : Unknown GENERIC ORIGIN : Unknown
LANDFORMS : Unknown UNDERBURDEN : Unknown
GRANULAR - TYPE : Unknown OVERBURDEN - TYPE : Unknown
- THICKNESS (m) : Unknown - THICKNESS (m): Unknown
DEVELOP. CONSTRAINT : Unknown DEVELOP. POTENTIAL : Unknown

========== PART C: TEST RESULTS AND MATERIAL QUANTITY ==========

=======NATURAL MATERIAL=======

USC NUMBER : 0 MOISTURE CONTENT NO : 0
- CLASS : n/a - RESULTS: n/a
SIZE ANALYSIS NO : n/a GRAVEL (%): n/a SAND (%): n/a FINES (%): n/a D-50 (um): n/a
- OVERSIZE (%) : n/a PETROGRAHIC ANALYSIS-NO. OF TESTS: 0 RESULTS: n/a
OTHER TESTS (see DATA DICTIONARY): n/a
MATERIAL QUANTITY (All in cubic metres) CLASS 1 : Unknown
CLASS 2 : Unknown
TOTAL RECOVERABLE : Unknown CLASS 3 : Unknown
ANNUAL RECOVERABLE : Unknown CLASS 4 : Unknown
TOTAL VOLUME : Unknown CLASS 5 : Unknown

=======PROCESSED MATERIAL=======

USC NUMBER : 0 MOISTURE CONTENT NO : n/a
- CLASS : n/a - RESULTS: n/a
SIZE ANALYSIS NO : n/a GRAVEL (%): n/a SAND (%): n/a FINES (%): n/a D-50 (um): n/a
- OVERSIZE (%) : n/a PETROGRAHIC ANALYSIS-NO. OF TESTS: 0 RESULTS: n/a
OTHER TESTS (see DATA DICTIONARY): n/a
MATERIAL QUANTITY (All in cubic metres) CLASS 1 : Unknown
CLASS 2 : Unknown
TOTAL RECOVERABLE : Unknown CLASS 3 : Unknown
ANNUAL RECOVERABLE : Unknown CLASS 4 : Unknown
TOTAL VOLUME : Unknown CLASS 5 : Unknown

GRANULAR RESOURCE INVENTORY
ROSS RIVER RESOURCE MANAGEMENT AREA, YUKON
SOURCE CATALOGUE DATA SHEET

========== PART A: LOCATION AND STATUS ==========

SOURCE NUMBER : 04-04279R STUDY NO. : INAC77ROSS01
SOURCE REFERENCE : n/a STUDY LIST : n/a
STUDY REFERENCE: n/a
NTS MAP REFERENCE : 105 K/4 DIGITIZ NO. : MAP SCALE : 1:50000
UTM ZONE-EASTING : 8-571000 LOCATION : 0.5 km North of Faro Road Junction
UTM NORTHING : 6897200 KILOMETRE POST : 427.9
CENTRE LATITUDE : 0 CENTRE LONGITUDE: 0
LOCAL NAMES(S) : n/a
OFFSET DIRECTION : Right OFFSET DISTANCE(M): Adjacent
CORRIDOR NO./NAME : #4 Robert Campbell Highway
SOURCE ACCESS : None
ACCESS DISTANCE (m) : Unknown CONDITION : Unknown
AREA (ha) : Unknown SITE SCALE: 1:0 DIGITIZ NO:
LAND TENURE : Unknown STATUS : Inactive
STUDY PRIORITY : High
PAST USE - SOURCE : Borrow STOCKPILE - TYPE: Sand, Minor Gravel
PERFORMANCE RATING : Unknown - QUANTITY: Unknown
EXCAVATED VOLUME FOR HIGHWAY (cu. m.): Unknown EXCAVATED VOLUME FOR PIPELINE (cu. m.): Unknown

========== PART B: SOURCE INVESTIGATION AND DESCRIPTIVE INFORMATION ==========

INVESTIGATION LEVEL : Reconnaissance LAST INVEST. DATE : 1977
GEOPHYSICAL DATA : Unknown TEST HOLE DENSITY (#/ha) : 0
BOREHOLES - NUMBER : 0 TESTPITS - NUMBER : 0 EXPOSURES - NUMBER : 0
- DEPTH (m): n/a - DEPTH (m): n/a - DEPTH (m) : n/a
DATA QUALITY : n/a SOURCE TOPOGRAPHY : Unknown
SLOPE : Gentle Slope AREA DRAINAGE : Unknown
SOURCE VEGETATION : Heavy Spruce, Poplar
PERMAFROST FEATURES : Unknown DESC DATE:
ACTIVE LAYER (m) : Unknown GENERIC ORIGIN : Unknown
LANDFORMS : Unknown UNDERBURDEN : Unknown
GRANULAR - TYPE : Unknown OVERBURDEN - TYPE : Unknown
- THICKNESS (m) : Unknown - THICKNESS (m): Unknown
DEVELOP. CONSTRAINT : Unknown DEVELOP. POTENTIAL : Unknown

========== PART C: TEST RESULTS AND MATERIAL QUANTITY ==========

=======NATURAL MATERIAL=======

USC NUMBER : 0 MOISTURE CONTENT NO : 0
- CLASS : n/a - RESULTS: n/a
SIZE ANALYSIS NO : n/a GRAVEL (%): n/a SAND (%): n/a FINES (%): n/a D-50 (um): n/a
- OVERSIZE (%) : n/a PETROGRAHIC ANALYSIS-NO. OF TESTS: 0 RESULTS: n/a
OTHER TESTS (see DATA DICTIONARY): n/a
MATERIAL QUANTITY (All in cubic metres)

CLASS 1 : Unknown
CLASS 2 : Unknown
CLASS 3 : Unknown
CLASS 4 : Unknown
CLASS 5 : Unknown

TOTAL RECOVERABLE : Unknown
ANNUAL RECOVERABLE : Unknown
TOTAL VOLUME : Unknown

=======PROCESSED MATERIAL=======

USC NUMBER : 0 MOISTURE CONTENT NO : n/a
- CLASS : n/a - RESULTS: n/a
SIZE ANALYSIS NO : n/a GRAVEL (%): n/a SAND (%): n/a FINES (%): n/a D-50 (um): n/a
- OVERSIZE (%) : n/a PETROGRAHIC ANALYSIS-NO. OF TESTS: 0 RESULTS: n/a
OTHER TESTS (see DATA DICTIONARY): n/a
MATERIAL QUANTITY (All in cubic metres)

CLASS 1 : Unknown
CLASS 2 : Unknown
CLASS 3 : Unknown
CLASS 4 : Unknown
CLASS 5 : Unknown

TOTAL RECOVERABLE : Unknown
ANNUAL RECOVERABLE : Unknown
TOTAL VOLUME : Unknown

eba

GRANULAR RESOURCE INVENTORY
ROSS RIVER RESOURCE MANAGEMENT AREA, YUKON
SOURCE CATALOGUE DATA SHEET

PART A: LOCATION AND STATUS

SOURCE NUMBER : 04-04281R
STUDY NO. : INAC77ROSS01
SOURCE REFERENCE : n/a
STUDY LIST : n/a
STUDY REFERENCE: n/a
NTS MAP REFERENCE : 105 K/4
DIGITIZ NO. :
MAP SCALE : 1:50000
UTM ZONE-EASTING : 8-570800
LOCATION : 0.7 km North of Faro Road Junction
UTM NORTHING : 6897000
KILOMETRE POST : 428.1
CENTRE LATITUDE : 0
CENTRE LONGITUDE: 0
LOCAL NAMES(S) : n/a
OFFSET DIRECTION : Right
OFFSET DISTANCE(M): Adjacent
CORRIDOR NO./NAME : #4 Robert Campbell Highway
SOURCE ACCESS : None
ACCESS DISTANCE (m) : Unknown
CONDITION : Unknown
AREA (ha) : Unknown
SITE SCALE: 1:0
DIGITIZ NO:
LAND TENURE : Territorial
STATUS : Inactive
STUDY PRIORITY : High
PAST USE - SOURCE : Borrow
STOCKPILE - TYPE: Silty Sand, Minor Gravel
PERFORMANCE RATING : Unknown
- QUANTITY: Unknown
EXCAVATED VOLUME FOR HIGHWAY (cu. m.): Unknown
EXCAVATED VOLUME FOR PIPELINE (cu. m.): Unknown

PART B: SOURCE INVESTIGATION AND DESCRIPTIVE INFORMATION

INVESTIGATION LEVEL : Reconnaissance
LAST INVEST. DATE : 1977
GEOPHYSICAL DATA : Unknown
TEST HOLE DENSITY (#/ha) : 0
BOREHOLES - NUMBER : 0
TESTPITS - NUMBER : 0
EXPOSURES - NUMBER : 0
- DEPTH (m): n/a
- DEPTH (m): n/a
- DEPTH (m) : n/a
DATA QUALITY : n/a
SOURCE TOPOGRAPHY : Unknown
SLOPE : Sidehill
AREA DRAINAGE : Unknown
SOURCE VEGETATION :
PERMAFROST FEATURES : Unknown
DESC DATE:
ACTIVE LAYER (m) : Unknown
GENERIC ORIGIN : Unknown
LANDFORMS : Unknown
UNDERBURDEN : Unknown
GRANULAR - TYPE : Unknown
OVERBURDEN - TYPE : Unknown
- THICKNESS (m) : Unknown
- THICKNESS (m): Unknown
DEVELOP. CONSTRAINT : Unknown
DEVELOP. POTENTIAL : Unknown

PART C: TEST RESULTS AND MATERIAL QUANTITY

NATURAL MATERIAL

USC NUMBER : 0
MOISTURE CONTENT NO : 0
- CLASS : n/a
- RESULTS: n/a
SIZE ANALYSIS NO : n/a
GRAVEL (%): n/a
SAND (%): n/a
FINES (%): n/a
D-50 (um): n/a
- OVERSIZE (%) : n/a
PETROGRAHIC ANALYSIS-NO. OF TESTS: 0
RESULTS: n/a
OTHER TESTS (see DATA DICTIONARY): n/a
MATERIAL QUANTITY (All in cubic metres)
CLASS 1 : Unknown
CLASS 2 : Unknown
TOTAL RECOVERABLE : Unknown
CLASS 3 : Unknown
ANNUAL RECOVERABLE : Unknown
CLASS 4 : Unknown
TOTAL VOLUME : Unknown
CLASS 5 : Unknown

PROCESSED MATERIAL

USC NUMBER : 0
MOISTURE CONTENT NO : n/a
- CLASS : n/a
- RESULTS: n/a
SIZE ANALYSIS NO : n/a
GRAVEL (%): n/a
SAND (%): n/a
FINES (%): n/a
D-50 (um): n/a
- OVERSIZE (%) : n/a
PETROGRAHIC ANALYSIS-NO. OF TESTS: 0
RESULTS: n/a
OTHER TESTS (see DATA DICTIONARY): n/a
MATERIAL QUANTITY (All in cubic metres)
CLASS 1 : Unknown
CLASS 2 : Unknown
TOTAL RECOVERABLE : Unknown
CLASS 3 : Unknown
ANNUAL RECOVERABLE : Unknown
CLASS 4 : Unknown
TOTAL VOLUME : Unknown
CLASS 5 : Unknown

GRANULAR RESOURCE INVENTORY
ROSS RIVER RESOURCE MANAGEMENT AREA, YUKON
SOURCE CATALOGUE DATA SHEET

========== PART A: LOCATION AND STATUS ==========

SOURCE NUMBER : 04-04295L STUDY NO. : INAC77ROSS01
SOURCE REFERENCE : n/a STUDY LIST : n/a
STUDY REFERENCE: n/a
NTS MAP REFERENCE : 105 K/4 DIGITIZ NO. : MAP SCALE : 1:50000
UTM ZONE-EASTING : 8-569850 LOCATION : 2.1 km North of Faro Road Junction
UTM NORTHING : 6896300 KILOMETRE POST : 429.5
CENTRE LATITUDE : 0 CENTRE LONGITUDE: 0
LOCAL NAMES(S) : n/a
OFFSET DIRECTION : Left OFFSET DISTANCE(M): 81 m
CORRIDOR NO./NAME : #4 Robert Campbell Highway
SOURCE ACCESS : Good
ACCESS DISTANCE (m) : Unknown CONDITION : Unknown
AREA (ha) : Unknown SITE SCALE: 1:0 DIGITIZ NO:
LAND TENURE : Unknown STATUS : Active
STUDY PRIORITY : High
PAST USE - SOURCE : Borrow STOCKPILE - TYPE: Bedrock
PERFORMANCE RATING : Unknown - QUANTITY: Unknown
EXCAVATED VOLUME FOR HIGHWAY (cu. m.): Unknown EXCAVATED VOLUME FOR PIPELINE (cu. m.): Unknown

========== PART B: SOURCE INVESTIGATION AND DESCRIPTIVE INFORMATION ==========

INVESTIGATION LEVEL : Reconnaissance LAST INVEST. DATE : 1977
GEOPHYSICAL DATA : Unknown TEST HOLE DENSITY (#/ha) : 0
BOREHOLES - NUMBER : 0 TESTPITS - NUMBER : 0 EXPOSURES - NUMBER : 0
- DEPTH (m): n/a - DEPTH (m): n/a - DEPTH (m) : n/a
DATA QUALITY : n/a SOURCE TOPOGRAPHY : Unknown
SLOPE : Flat AREA DRAINAGE : Unknown
SOURCE VEGETATION : Heavy Poplar
PERMAFROST FEATURES : Unknown DESC DATE:
ACTIVE LAYER (m) : Unknown GENERIC ORIGIN : Unknown
LANDFORMS : Unknown UNDERBURDEN : Unknown
GRANULAR - TYPE : Unknown OVERBURDEN - TYPE : Unknown
- THICKNESS (m) : Unknown - THICKNESS (m): Unknown
DEVELOP. CONSTRAINT : Unknown DEVELOP. POTENTIAL : Unknown

========== PART C: TEST RESULTS AND MATERIAL QUANTITY ==========

=======NATURAL MATERIAL=======

USC NUMBER : 0 MOISTURE CONTENT NO : 0
- CLASS : n/a - RESULTS: n/a
SIZE ANALYSIS NO : n/a GRAVEL (%): n/a SAND (%): n/a FINES (%): n/a D-50 (um): n/a
- OVERSIZE (%) : n/a PETROGRAHIC ANALYSIS-NO. OF TESTS: 0 RESULTS: n/a
OTHER TESTS (see DATA DICTIONARY): n/a
MATERIAL QUANTITY (All in cubic metres)

CLASS 1 : Unknown
CLASS 2 : Unknown
CLASS 3 : Unknown
CLASS 4 : Unknown
CLASS 5 : Unknown

TOTAL RECOVERABLE : Unknown
ANNUAL RECOVERABLE : Unknown
TOTAL VOLUME : Unknown

=======PROCESSED MATERIAL=======

USC NUMBER : 0 MOISTURE CONTENT NO : n/a
- CLASS : n/a - RESULTS: n/a
SIZE ANALYSIS NO : n/a GRAVEL (%): n/a SAND (%): n/a FINES (%): n/a D-50 (um): n/a
- OVERSIZE (%) : n/a PETROGRAHIC ANALYSIS-NO. OF TESTS: 0 RESULTS: n/a
OTHER TESTS (see DATA DICTIONARY): n/a
MATERIAL QUANTITY (All in cubic metres)

CLASS 1 : Unknown
CLASS 2 : Unknown
CLASS 3 : Unknown
CLASS 4 : Unknown
CLASS 5 : Unknown

TOTAL RECOVERABLE : Unknown
ANNUAL RECOVERABLE : Unknown
TOTAL VOLUME : Unknown

GRANULAR RESOURCE INVENTORY
ROSS RIVER RESOURCE MANAGEMENT AREA, YUKON
SOURCE CATALOGUE DATA SHEET

PART A: LOCATION AND STATUS

SOURCE NUMBER : 04-04295R
STUDY NO. : INAC77ROSS01
SOURCE REFERENCE : n/a
STUDY LIST : n/a
STUDY REFERENCE: n/a
NTS MAP REFERENCE : 105 K/4
DIGITIZ NO. :
MAP SCALE : 1:50000
UTM ZONE-EASTING : 8-569800
LOCATION : 2.1 km North of Faro Road Junction
UTM NORTHING : 6896400
KILOMETRE POST : 429.5
CENTRE LATITUDE : 0
CENTRE LONGITUDE: 0
LOCAL NAMES(S) : n/a
OFFSET DIRECTION : Right
OFFSET DISTANCE(M): Adjacent
CORRIDOR NO./NAME : #4 Robert Campbell Highway
SOURCE ACCESS : Good
ACCESS DISTANCE (m) : Unknown
CONDITION : Unknown
AREA (ha) : Unknown
SITE SCALE: 1:0
DIGITIZ NO:
LAND TENURE : Unknown
STATUS : Active
STUDY PRIORITY : High
PAST USE - SOURCE : Borrow
STOCKPILE - TYPE: Silty Sandy Gravel
PERFORMANCE RATING : Unknown
- QUANTITY: 1,829 cu. m.
EXCAVATED VOLUME FOR HIGHWAY (cu. m.): Unknown
EXCAVATED VOLUME FOR PIPELINE (cu. m.): Unknown

PART B: SOURCE INVESTIGATION AND DESCRIPTIVE INFORMATION

INVESTIGATION LEVEL : Reconnaissance
LAST INVEST. DATE : 1977
GEOPHYSICAL DATA : Unknown
TEST HOLE DENSITY (#/ha) : 0
BOREHOLES - NUMBER : 0
TESTPITS - NUMBER : 0
EXPOSURES - NUMBER : 0
- DEPTH (m): n/a
- DEPTH (m): n/a
- DEPTH (m) : n/a
DATA QUALITY : n/a
SOURCE TOPOGRAPHY : Unknown
SLOPE : Flat - Gently Rolling
AREA DRAINAGE : Unknown
SOURCE VEGETATION :
PERMAFROST FEATURES : Unknown
DESC DATE:
ACTIVE LAYER (m) : Unknown
GENERIC ORIGIN : Unknown
LANDFORMS : Unknown
UNDERBURDEN : Unknown
GRANULAR - TYPE : Unknown
OVERBURDEN - TYPE : Unknown
- THICKNESS (m) : Unknown
- THICKNESS (m): Unknown
DEVELOP. CONSTRAINT : Unknown
DEVELOP. POTENTIAL : Unknown

PART C: TEST RESULTS AND MATERIAL QUANTITY

NATURAL MATERIAL

USC NUMBER : 0
MOISTURE CONTENT NO : 0
- CLASS : n/a
- RESULTS: n/a
SIZE ANALYSIS NO : n/a
GRAVEL (%): n/a
SAND (%): n/a
FINES (%): n/a
D-50 (um): n/a
- OVERSIZE (%) : n/a
PETROGRAHIC ANALYSIS-NO. OF TESTS: 0
RESULTS: n/a
OTHER TESTS (see DATA DICTIONARY): n/a
MATERIAL QUANTITY (All in cubic metres)
CLASS 1 : Unknown
CLASS 2 : Unknown
TOTAL RECOVERABLE : Unknown
CLASS 3 : Unknown
ANNUAL RECOVERABLE : Unknown
CLASS 4 : Unknown
TOTAL VOLUME : Unknown
CLASS 5 : Unknown

PROCESSED MATERIAL

USC NUMBER : 0
MOISTURE CONTENT NO : n/a
- CLASS : n/a
- RESULTS: n/a
SIZE ANALYSIS NO : n/a
GRAVEL (%): n/a
SAND (%): n/a
FINES (%): n/a
D-50 (um): n/a
- OVERSIZE (%) : n/a
PETROGRAHIC ANALYSIS-NO. OF TESTS: 0
RESULTS: n/a
OTHER TESTS (see DATA DICTIONARY): n/a
MATERIAL QUANTITY (All in cubic metres)
CLASS 1 : Unknown
CLASS 2 : Unknown
TOTAL RECOVERABLE : Unknown
CLASS 3 : Unknown
ANNUAL RECOVERABLE : Unknown
CLASS 4 : Unknown
TOTAL VOLUME : Unknown
CLASS 5 : Unknown

GRANULAR RESOURCE INVENTORY
ROSS RIVER RESOURCE MANAGEMENT AREA, YUKON
SOURCE CATALOGUE DATA SHEET

========== PART A: LOCATION AND STATUS ==========

SOURCE NUMBER : 04-04299R STUDY NO. : INAC77ROSS01
SOURCE REFERENCE : n/a STUDY LIST : n/a
STUDY REFERENCE: n/a
NTS MAP REFERENCE : 105 K/4 DIGITIZ NO. : MAP SCALE : 1:50000
UTM ZONE-EASTING : 8-569500 LOCATION : 0.4 km South of Fish EyeLake Campground
UTM NORTHING : 6896400 KILOMETRE POST : 429.9
CENTRE LATITUDE : 0 CENTRE LONGITUDE: 0
LOCAL NAMES(S) : n/a
OFFSET DIRECTION : Right OFFSET DISTANCE(M): Adjacent
CORRIDOR NO./NAME : #4 Robert Campbell Highway
SOURCE ACCESS : None
ACCESS DISTANCE (m) : Unknown CONDITION : Unknown
AREA (ha) : Unknown SITE SCALE: 1:0 DIGITIZ NO:
LAND TENURE : Unknown STATUS : Inactive
STUDY PRIORITY : High
PAST USE - SOURCE : Borrow STOCKPILE - TYPE: Silty Sandy Gravel
PERFORMANCE RATING : Unknown - QUANTITY: Unknown
EXCAVATED VOLUME FOR HIGHWAY (cu. m.): Unknown EXCAVATED VOLUME FOR PIPELINE (cu. m.): Unknown

========== PART B: SOURCE INVESTIGATION AND DESCRIPTIVE INFORMATION ==========

INVESTIGATION LEVEL : Reconnaissance LAST INVEST. DATE : 1977
GEOPHYSICAL DATA : Unknown TEST HOLE DENSITY (#/ha) : 0
BOREHOLES - NUMBER : 0 TESTPITS - NUMBER : 0 EXPOSURES - NUMBER : 0
- DEPTH (m): n/a - DEPTH (m): n/a - DEPTH (m) : n/a
DATA QUALITY : n/a SOURCE TOPOGRAPHY : Unknown
SLOPE : Sidehill AREA DRAINAGE : Unknown
SOURCE VEGETATION :
PERMAFROST FEATURES : Unknown DESC DATE:
ACTIVE LAYER (m) : Unknown GENERIC ORIGIN : Unknown
LANDFORMS : Unknown UNDERBURDEN : Unknown
GRANULAR - TYPE : Unknown OVERBURDEN - TYPE : Unknown
- THICKNESS (m) : Unknown - THICKNESS (m): Unknown
DEVELOP. CONSTRAINT : Unknown DEVELOP. POTENTIAL : Unknown

========== PART C: TEST RESULTS AND MATERIAL QUANTITY ==========

=======NATURAL MATERIAL=======

USC NUMBER : 0 MOISTURE CONTENT NO : 0
- CLASS : n/a - RESULTS: n/a
SIZE ANALYSIS NO : n/a GRAVEL (%): 48 SAND (%): 43 FINES (%): 9 D-50 (um): n/a
- OVERSIZE (%) : n/a PETROGRAHIC ANALYSIS-NO. OF TESTS: 0 RESULTS: n/a
OTHER TESTS (see DATA DICTIONARY): n/a
MATERIAL QUANTITY (All in cubic metres) CLASS 1 : Unknown
CLASS 2 : Unknown
TOTAL RECOVERABLE : Unknown CLASS 3 : Unknown
ANNUAL RECOVERABLE : Unknown CLASS 4 : Unknown
TOTAL VOLUME : Unknown CLASS 5 : Unknown

=======PROCESSED MATERIAL=======

USC NUMBER : 0 MOISTURE CONTENT NO : n/a
- CLASS : n/a - RESULTS: n/a
SIZE ANALYSIS NO : n/a GRAVEL (%): n/a SAND (%): n/a FINES (%): n/a D-50 (um): n/a
- OVERSIZE (%) : n/a PETROGRAHIC ANALYSIS-NO. OF TESTS: 0 RESULTS: n/a
OTHER TESTS (see DATA DICTIONARY): n/a
MATERIAL QUANTITY (All in cubic metres) CLASS 1 : Unknown
CLASS 2 : Unknown
TOTAL RECOVERABLE : Unknown CLASS 3 : Unknown
ANNUAL RECOVERABLE : Unknown CLASS 4 : Unknown
TOTAL VOLUME : Unknown CLASS 5 : Unknown

GRANULAR RESOURCE INVENTORY
ROSS RIVER RESOURCE MANAGEMENT AREA, YUKON
SOURCE CATALOGUE DATA SHEET

========== PART A: LOCATION AND STATUS ==========

SOURCE NUMBER : 04-04305R STUDY NO. : INAC77ROSS01
SOURCE REFERENCE : n/a STUDY LIST : n/a
STUDY REFERENCE: n/a
NTS MAP REFERENCE : 105 K/4 DIGITIZ NO. : MAP SCALE : 1:50000
UTM ZONE-EASTING : 8-568100 LOCATION : 0.2 km North of Fish EyeLake Campground
UTM NORTHING : 6896400 KILOMETRE POST : 430.5
CENTRE LATITUDE : 0 CENTRE LONGITUDE: 0
LOCAL NAMES(S) : n/a
OFFSET DIRECTION : Right OFFSET DISTANCE(M): 81 m
CORRIDOR NO./NAME : #4 Robert Campbell Highway
SOURCE ACCESS : None
ACCESS DISTANCE (m) : Unknown CONDITION : Unknown
AREA (ha) : Unknown SITE SCALE: 1:0 DIGITIZ NO:
LAND TENURE : Unknown STATUS : Inactive
STUDY PRIORITY : High
PAST USE - SOURCE : Borrow STOCKPILE - TYPE: Coarse Gravel
PERFORMANCE RATING : Unknown - QUANTITY: Unknown
EXCAVATED VOLUME FOR HIGHWAY (cu. m.): Unknown EXCAVATED VOLUME FOR PIPELINE (cu. m.): Unknown

========== PART B: SOURCE INVESTIGATION AND DESCRIPTIVE INFORMATION ==========

INVESTIGATION LEVEL : Reconnaissance LAST INVEST. DATE : 1977
GEOPHYSICAL DATA : Unknown TEST HOLE DENSITY (#/ha) : 0
BOREHOLES - NUMBER : 0 TESTPITS - NUMBER : 0 EXPOSURES - NUMBER : 0
- DEPTH (m): n/a - DEPTH (m): n/a - DEPTH (m) : n/a
DATA QUALITY : n/a SOURCE TOPOGRAPHY : Unknown
SLOPE : Gently Rolling AREA DRAINAGE : Unknown
SOURCE VEGETATION : Heavy Spruce
PERMAFROST FEATURES : Unknown DESC DATE:
ACTIVE LAYER (m) : Unknown GENERIC ORIGIN : Unknown
LANDFORMS : Unknown UNDERBURDEN : Unknown
GRANULAR - TYPE : Unknown OVERBURDEN - TYPE : Unknown
- THICKNESS (m) : Unknown - THICKNESS (m): Unknown
DEVELOP. CONSTRAINT : Unknown DEVELOP. POTENTIAL : Unknown

========== PART C: TEST RESULTS AND MATERIAL QUANTITY ==========

=======NATURAL MATERIAL=======

USC NUMBER : 0 MOISTURE CONTENT NO : 0
- CLASS : n/a - RESULTS: n/a
SIZE ANALYSIS NO : n/a GRAVEL (%): n/a SAND (%): n/a FINES (%): n/a D-50 (um): n/a
- OVERSIZE (%) : n/a PETROGRAHIC ANALYSIS-NO. OF TESTS: 0 RESULTS: n/a
OTHER TESTS (see DATA DICTIONARY): n/a
MATERIAL QUANTITY (All in cubic metres)

TOTAL RECOVERABLE : Unknown
ANNUAL RECOVERABLE : Unknown
TOTAL VOLUME : Unknown

CLASS 1 : Unknown
CLASS 2 : Unknown
CLASS 3 : Unknown
CLASS 4 : Unknown
CLASS 5 : Unknown

=======PROCESSED MATERIAL=======

USC NUMBER : 0 MOISTURE CONTENT NO : n/a
- CLASS : n/a - RESULTS: n/a
SIZE ANALYSIS NO : n/a GRAVEL (%): n/a SAND (%): n/a FINES (%): n/a D-50 (um): n/a
- OVERSIZE (%) : n/a PETROGRAHIC ANALYSIS-NO. OF TESTS: 0 RESULTS: n/a
OTHER TESTS (see DATA DICTIONARY): n/a
MATERIAL QUANTITY (All in cubic metres)

TOTAL RECOVERABLE : Unknown
ANNUAL RECOVERABLE : Unknown
TOTAL VOLUME : Unknown

CLASS 1 : Unknown
CLASS 2 : Unknown
CLASS 3 : Unknown
CLASS 4 : Unknown
CLASS 5 : Unknown

eba

GRANULAR RESOURCE INVENTORY
ROSS RIVER RESOURCE MANAGEMENT AREA, YUKON
SOURCE CATALOGUE DATA SHEET

========== PART A: LOCATION AND STATUS ==========

SOURCE NUMBER : 04-04316L STUDY NO. : INAC77ROSS01
SOURCE REFERENCE : n/a STUDY LIST : n/a
STUDY REFERENCE: n/a
NTS MAP REFERENCE : 105 K/4 DIGITIZ NO. : MAP SCALE : 1:50000
UTM ZONE-EASTING : 8-567200 LOCATION : 1.3 km North of Fish EyeLake Campground
UTM NORTHING : 6895800 KILOMETRE POST : 431.6
CENTRE LATITUDE : 0 CENTRE LONGITUDE: 0
LOCAL NAMES(S) : n/a
OFFSET DIRECTION : Left OFFSET DISTANCE(M): Adjacent
CORRIDOR NO./NAME : #4 Robert Campbell Highway
SOURCE ACCESS : Good
ACCESS DISTANCE (m) : Unknown CONDITION : Unknown
AREA (ha) : Unknown SITE SCALE: 1:0 DIGITIZ NO:
LAND TENURE : Unknown STATUS : Active
STUDY PRIORITY : High
PAST USE - SOURCE : Borrow STOCKPILE - TYPE: Bedrock - Volcanic
PERFORMANCE RATING : Unknown - QUANTITY: Unknown
EXCAVATED VOLUME FOR HIGHWAY (cu. m.): Unknown EXCAVATED VOLUME FOR PIPELINE (cu. m.): Unknown

========== PART B: SOURCE INVESTIGATION AND DESCRIPTIVE INFORMATION ==========

INVESTIGATION LEVEL : Reconnaissance LAST INVEST. DATE : 1977
GEOPHYSICAL DATA : Unknown TEST HOLE DENSITY (#/ha) : 0
BOREHOLES - NUMBER : 0 TESTPITS - NUMBER : 0 EXPOSURES - NUMBER : 0
- DEPTH (m): n/a - DEPTH (m): n/a - DEPTH (m) : n/a
DATA QUALITY : n/a SOURCE TOPOGRAPHY : Unknown
SLOPE : Flat AREA DRAINAGE : Unknown
SOURCE VEGETATION : Heavy Spruce, Poplar
PERMAFROST FEATURES : Unknown DESC DATE:
ACTIVE LAYER (m) : Unknown GENERIC ORIGIN : Unknown
LANDFORMS : Unknown UNDERBURDEN : Unknown
GRANULAR - TYPE : Unknown OVERBURDEN - TYPE : Unknown
- THICKNESS (m) : Unknown - THICKNESS (m): Unknown
DEVELOP. CONSTRAINT : Unknown DEVELOP. POTENTIAL : Unknown

========== PART C: TEST RESULTS AND MATERIAL QUANTITY ==========

=======NATURAL MATERIAL=======

USC NUMBER : 0 MOISTURE CONTENT NO : 0
- CLASS : n/a - RESULTS: n/a
SIZE ANALYSIS NO : n/a GRAVEL (%): n/a SAND (%): n/a FINES (%): n/a D-50 (um): n/a
- OVERSIZE (%) : n/a PETROGRAHIC ANALYSIS-NO. OF TESTS: 0 RESULTS: n/a
OTHER TESTS (see DATA DICTIONARY): n/a
MATERIAL QUANTITY (All in cubic metres) CLASS 1 : Unknown
CLASS 2 : Unknown
TOTAL RECOVERABLE : Unknown CLASS 3 : Unknown
ANNUAL RECOVERABLE : Unknown CLASS 4 : Unknown
TOTAL VOLUME : Unknown CLASS 5 : Unknown

=======PROCESSED MATERIAL=======

USC NUMBER : 0 MOISTURE CONTENT NO : n/a
- CLASS : n/a - RESULTS: n/a
SIZE ANALYSIS NO : n/a GRAVEL (%): n/a SAND (%): n/a FINES (%): n/a D-50 (um): n/a
- OVERSIZE (%) : n/a PETROGRAHIC ANALYSIS-NO. OF TESTS: 0 RESULTS: n/a
OTHER TESTS (see DATA DICTIONARY): n/a
MATERIAL QUANTITY (All in cubic metres) CLASS 1 : Unknown
CLASS 2 : Unknown
TOTAL RECOVERABLE : Unknown CLASS 3 : Unknown
ANNUAL RECOVERABLE : Unknown CLASS 4 : Unknown
TOTAL VOLUME : Unknown CLASS 5 : Unknown

GRANULAR RESOURCE INVENTORY
ROSS RIVER RESOURCE MANAGEMENT AREA, YUKON
SOURCE CATALOGUE DATA SHEET

PART A: LOCATION AND STATUS

SOURCE NUMBER : 04-04320R
STUDY NO. : INAC77ROSS01
SOURCE REFERENCE : n/a
STUDY LIST : n/a
STUDY REFERENCE: n/a
NTS MAP REFERENCE : 105 K/4
DIGITIZ NO. :
MAP SCALE : 1:50000
UTM ZONE-EASTING : 8-566700
LOCATION : 1.7 km North of Fish EyeLake Campground
UTM NORTHING : 6895800
KILOMETRE POST : 432.0
CENTRE LATITUDE : 0
CENTRE LONGITUDE: 0
LOCAL NAMES(S) : n/a
OFFSET DIRECTION : Right
OFFSET DISTANCE(M): Adjacent
CORRIDOR NO./NAME : #4 Robert Campbell Highway
SOURCE ACCESS : Good
ACCESS DISTANCE (m) : Unknown
CONDITION : Unknown
AREA (ha) : Unknown
SITE SCALE: 1:0
DIGITIZ NO:
LAND TENURE : Unknown
STATUS : Inactive
STUDY PRIORITY : High
PAST USE - SOURCE : Borrow
STOCKPILE - TYPE: Gravel
PERFORMANCE RATING : Unknown
- QUANTITY: Unknown
EXCAVATED VOLUME FOR HIGHWAY (cu. m.): Unknown
EXCAVATED VOLUME FOR PIPELINE (cu. m.): Unknown

PART B: SOURCE INVESTIGATION AND DESCRIPTIVE INFORMATION

INVESTIGATION LEVEL : Reconnaissance
LAST INVEST. DATE : 1977
GEOPHYSICAL DATA : Unknown
TEST HOLE DENSITY (#/ha) : 0
BOREHOLES - NUMBER : 0
TESTPITS - NUMBER : 0
EXPOSURES - NUMBER : 0
- DEPTH (m): n/a
- DEPTH (m): n/a
- DEPTH (m) : n/a
DATA QUALITY : n/a
SOURCE TOPOGRAPHY : Unknown
SLOPE : Flat
AREA DRAINAGE : Unknown
SOURCE VEGETATION : Heavy Pine
PERMAFROST FEATURES : Unknown
DESC DATE:
ACTIVE LAYER (m) : Unknown
GENERIC ORIGIN : Unknown
LANDFORMS : Unknown
UNDERBURDEN : Unknown
GRANULAR - TYPE : Unknown
OVERBURDEN - TYPE : Unknown
- THICKNESS (m) : Unknown
- THICKNESS (m): Unknown
DEVELOP. CONSTRAINT : Unknown
DEVELOP. POTENTIAL : Unknown

PART C: TEST RESULTS AND MATERIAL QUANTITY

NATURAL MATERIAL

USC NUMBER : 0
MOISTURE CONTENT NO : 0
- CLASS : n/a
- RESULTS: n/a
SIZE ANALYSIS NO : n/a
GRAVEL (%): n/a
SAND (%): n/a
FINES (%): n/a
D-50 (um): n/a
- OVERSIZE (%) : n/a
PETROGRAHIC ANALYSIS-NO. OF TESTS: 0
RESULTS: n/a
OTHER TESTS (see DATA DICTIONARY): n/a
MATERIAL QUANTITY (All in cubic metres)
CLASS 1 : Unknown
CLASS 2 : Unknown
TOTAL RECOVERABLE : Unknown
CLASS 3 : Unknown
ANNUAL RECOVERABLE : Unknown
CLASS 4 : Unknown
TOTAL VOLUME : Unknown
CLASS 5 : Unknown

PROCESSED MATERIAL

USC NUMBER : 0
MOISTURE CONTENT NO : n/a
- CLASS : n/a
- RESULTS: n/a
SIZE ANALYSIS NO : n/a
GRAVEL (%): n/a
SAND (%): n/a
FINES (%): n/a
D-50 (um): n/a
- OVERSIZE (%) : n/a
PETROGRAHIC ANALYSIS-NO. OF TESTS: 0
RESULTS: n/a
OTHER TESTS (see DATA DICTIONARY): n/a
MATERIAL QUANTITY (All in cubic metres)
CLASS 1 : Unknown
CLASS 2 : Unknown
TOTAL RECOVERABLE : Unknown
CLASS 3 : Unknown
ANNUAL RECOVERABLE : Unknown
CLASS 4 : Unknown
TOTAL VOLUME : Unknown
CLASS 5 : Unknown

GRANULAR RESOURCE INVENTORY
ROSS RIVER RESOURCE MANAGEMENT AREA, YUKON
SOURCE CATALOGUE DATA SHEET

========== PART A: LOCATION AND STATUS ==========

SOURCE NUMBER : 04-04326R STUDY NO. : INAC77ROSS01
SOURCE REFERENCE : n/a STUDY LIST : n/a
STUDY REFERENCE: n/a
NTS MAP REFERENCE : 105 K/4 DIGITIZ NO. : MAP SCALE : 1:50000
UTM ZONE-EASTING : 8-566250 LOCATION : 2.3 km North of Fish EyeLake Campground
UTM NORTHING : 6895550 KILOMETRE POST : 432.6
CENTRE LATITUDE : 0 CENTRE LONGITUDE: 0
LOCAL NAMES(S) : n/a
OFFSET DIRECTION : right OFFSET DISTANCE(M): ?
CORRIDOR NO./NAME : #4 Robert Campbell Highway
SOURCE ACCESS :
ACCESS DISTANCE (m) : Unknown CONDITION : Unknown
AREA (ha) : Unknown SITE SCALE: 1:0 DIGITIZ NO:
LAND TENURE : Unknown STATUS :
STUDY PRIORITY : High
PAST USE - SOURCE : Borrow Pit STOCKPILE - TYPE: Sandy Clay Silt
PERFORMANCE RATING : Unknown - QUANTITY: Unknown
EXCAVATED VOLUME FOR HIGHWAY (cu. m.): Unknown EXCAVATED VOLUME FOR PIPELINE (cu. m.): Unknown

========== PART B: SOURCE INVESTIGATION AND DESCRIPTIVE INFORMATION ==========

INVESTIGATION LEVEL : Reconnaissance LAST INVEST. DATE : 1977
GEOPHYSICAL DATA : Unknown TEST HOLE DENSITY (#/ha) : 0
BOREHOLES - NUMBER : 0 TESTPITS - NUMBER : 0 EXPOSURES - NUMBER : 0
- DEPTH (m): n/a - DEPTH (m): n/a - DEPTH (m) : n/a
DATA QUALITY : n/a SOURCE TOPOGRAPHY : Unknown
SLOPE : AREA DRAINAGE : Unknown
SOURCE VEGETATION :
PERMAFROST FEATURES : Unknown DESC DATE:
ACTIVE LAYER (m) : Unknown GENERIC ORIGIN : Unknown
LANDFORMS : Unknown UNDERBURDEN : Unknown
GRANULAR - TYPE : Unknown OVERBURDEN - TYPE : Unknown
- THICKNESS (m) : Unknown - THICKNESS (m): Unknown
DEVELOP. CONSTRAINT : Unknown DEVELOP. POTENTIAL : Unknown

========== PART C: TEST RESULTS AND MATERIAL QUANTITY ==========

=======NATURAL MATERIAL=======

USC NUMBER : 0 MOISTURE CONTENT NO : 0
- CLASS : n/a - RESULTS: n/a
SIZE ANALYSIS NO : n/a GRAVEL (%): 10 SAND (%): 47 FINES (%): 43 D-50 (um): n/a
- OVERSIZE (%) : n/a PETROGRAHIC ANALYSIS-NO. OF TESTS: 0 RESULTS: n/a
OTHER TESTS (see DATA DICTIONARY): n/a
MATERIAL QUANTITY (All in cubic metres) CLASS 1 : Unknown
CLASS 2 : Unknown
TOTAL RECOVERABLE : Unknown CLASS 3 : Unknown
ANNUAL RECOVERABLE : Unknown CLASS 4 : Unknown
TOTAL VOLUME : Unknown CLASS 5 : Unknown

=======PROCESSED MATERIAL=======

USC NUMBER : 0 MOISTURE CONTENT NO : n/a
- CLASS : n/a - RESULTS: n/a
SIZE ANALYSIS NO : n/a GRAVEL (%): n/a SAND (%): n/a FINES (%): n/a D-50 (um): n/a
- OVERSIZE (%) : n/a PETROGRAHIC ANALYSIS-NO. OF TESTS: 0 RESULTS: n/a
OTHER TESTS (see DATA DICTIONARY): n/a
MATERIAL QUANTITY (All in cubic metres) CLASS 1 : Unknown
CLASS 2 : Unknown
TOTAL RECOVERABLE : Unknown CLASS 3 : Unknown
ANNUAL RECOVERABLE : Unknown CLASS 4 : Unknown
TOTAL VOLUME : Unknown CLASS 5 : Unknown

GRANULAR RESOURCE INVENTORY
ROSS RIVER RESOURCE MANAGEMENT AREA, YUKON
SOURCE CATALOGUE DATA SHEET

========== PART A: LOCATION AND STATUS ==========

SOURCE NUMBER : 04-04333R STUDY NO. : INAC77ROSS01
SOURCE REFERENCE : n/a STUDY LIST : n/a
STUDY REFERENCE: n/a
NTS MAP REFERENCE : 105 K/4 DIGITIZ NO. : MAP SCALE : 1:50000
UTM ZONE-EASTING : 8-565650 LOCATION : 3.0 km North of Fish EyeLake Campground
UTM NORTHING : 6895400 KILOMETRE POST : 433.3
CENTRE LATITUDE : 0 CENTRE LONGITUDE: 0
LOCAL NAMES(S) : n/a
OFFSET DIRECTION : Right OFFSET DISTANCE(M): Adjacent
CORRIDOR NO./NAME : #4 Robert Campbell Highway
SOURCE ACCESS : Good
ACCESS DISTANCE (m) : Unknown CONDITION : Unknown
AREA (ha) : Unknown SITE SCALE: 1:0 DIGITIZ NO:
LAND TENURE : Federal STATUS : Inactive
STUDY PRIORITY : High
PAST USE - SOURCE : Borrow STOCKPILE - TYPE: Silty Sandy Gravel
PERFORMANCE RATING : Unknown - QUANTITY: Unknown
EXCAVATED VOLUME FOR HIGHWAY (cu. m.): Unknown EXCAVATED VOLUME FOR PIPELINE (cu. m.): Unknown

========== PART B: SOURCE INVESTIGATION AND DESCRIPTIVE INFORMATION ==========

INVESTIGATION LEVEL : Reconnaissance LAST INVEST. DATE : 1977
GEOPHYSICAL DATA : Unknown TEST HOLE DENSITY (#/ha) : 0
BOREHOLES - NUMBER : 0 TESTPITS - NUMBER : 0 EXPOSURES - NUMBER : 0
- DEPTH (m): n/a - DEPTH (m): n/a - DEPTH (m) : n/a
DATA QUALITY : n/a SOURCE TOPOGRAPHY : Unknown
SLOPE : Flat AREA DRAINAGE : Unknown
SOURCE VEGETATION : Heavy Spruce
PERMAFROST FEATURES : Unknown DESC DATE:
ACTIVE LAYER (m) : Unknown GENERIC ORIGIN : Unknown
LANDFORMS : Unknown UNDERBURDEN : Unknown
GRANULAR - TYPE : Unknown OVERBURDEN - TYPE : Unknown
- THICKNESS (m) : Unknown - THICKNESS (m): Unknown
DEVELOP. CONSTRAINT : Unknown DEVELOP. POTENTIAL : Unknown

========== PART C: TEST RESULTS AND MATERIAL QUANTITY ==========

=======NATURAL MATERIAL=======

USC NUMBER : 0 MOISTURE CONTENT NO : 0
- CLASS : n/a - RESULTS: n/a
SIZE ANALYSIS NO : n/a GRAVEL (%): n/a SAND (%): n/a FINES (%): n/a D-50 (um): n/a
- OVERSIZE (%) : n/a PETROGRAHIC ANALYSIS-NO. OF TESTS: 0 RESULTS: n/a
OTHER TESTS (see DATA DICTIONARY): n/a
MATERIAL QUANTITY (All in cubic metres) CLASS 1 : Unknown
CLASS 2 : Unknown
TOTAL RECOVERABLE : Unknown CLASS 3 : Unknown
ANNUAL RECOVERABLE : Unknown CLASS 4 : Unknown
TOTAL VOLUME : Unknown CLASS 5 : Unknown

=======PROCESSED MATERIAL=======

USC NUMBER : 0 MOISTURE CONTENT NO : n/a
- CLASS : n/a - RESULTS: n/a
SIZE ANALYSIS NO : n/a GRAVEL (%): n/a SAND (%): n/a FINES (%): n/a D-50 (um): n/a
- OVERSIZE (%) : n/a PETROGRAHIC ANALYSIS-NO. OF TESTS: 0 RESULTS: n/a
OTHER TESTS (see DATA DICTIONARY): n/a
MATERIAL QUANTITY (All in cubic metres) CLASS 1 : Unknown
CLASS 2 : Unknown
TOTAL RECOVERABLE : Unknown CLASS 3 : Unknown
ANNUAL RECOVERABLE : Unknown CLASS 4 : Unknown
TOTAL VOLUME : Unknown CLASS 5 : Unknown

eba

GRANULAR RESOURCE INVENTORY
ROSS RIVER RESOURCE MANAGEMENT AREA, YUKON
SOURCE CATALOGUE DATA SHEET

========== PART A: LOCATION AND STATUS ==========

SOURCE NUMBER : 04-04339R STUDY NO. : INAC77ROSS01
SOURCE REFERENCE : n/a STUDY LIST : n/a
STUDY REFERENCE: n/a
NTS MAP REFERENCE : 105 K/4 DIGITIZ NO. : MAP SCALE : 1:50000
UTM ZONE-EASTING : 8-564950 LOCATION : 3.6 km North of Fish EyeLake Campground
UTM NORTHING : 6895150 KILOMETRE POST : 433.9
CENTRE LATITUDE : 0 CENTRE LONGITUDE: 0
LOCAL NAMES(S) : n/a
OFFSET DIRECTION : Right OFFSET DISTANCE(M): Adjacent
CORRIDOR NO./NAME : #4 Robert Campbell Highway
SOURCE ACCESS :
ACCESS DISTANCE (m) : Unknown CONDITION : Unknown
AREA (ha) : Unknown SITE SCALE: 1:0 DIGITIZ NO:
LAND TENURE : Unknown STATUS :
STUDY PRIORITY : High
PAST USE - SOURCE : Borrow STOCKPILE - TYPE: Silty Sand, Minor Gravel
PERFORMANCE RATING : Unknown - QUANTITY: Unknown
EXCAVATED VOLUME FOR HIGHWAY (cu. m.): Unknown EXCAVATED VOLUME FOR PIPELINE (cu. m.): Unknown

========== PART B: SOURCE INVESTIGATION AND DESCRIPTIVE INFORMATION ==========

INVESTIGATION LEVEL : Reconnaissance LAST INVEST. DATE : 1977
GEOPHYSICAL DATA : Unknown TEST HOLE DENSITY (#/ha) : 0
BOREHOLES - NUMBER : 0 TESTPITS - NUMBER : 0 EXPOSURES - NUMBER : 0
- DEPTH (m): n/a - DEPTH (m): n/a - DEPTH (m) : n/a
DATA QUALITY : n/a SOURCE TOPOGRAPHY : Unknown
SLOPE : AREA DRAINAGE : Unknown
SOURCE VEGETATION :
PERMAFROST FEATURES : Unknown DESC DATE:
ACTIVE LAYER (m) : Unknown GENERIC ORIGIN : Unknown
LANDFORMS : Unknown UNDERBURDEN : Unknown
GRANULAR - TYPE : Unknown OVERBURDEN - TYPE : Unknown
- THICKNESS (m) : Unknown - THICKNESS (m): Unknown
DEVELOP. CONSTRAINT : Unknown DEVELOP. POTENTIAL : Unknown

========== PART C: TEST RESULTS AND MATERIAL QUANTITY ==========

=======NATURAL MATERIAL=======

USC NUMBER : 0 MOISTURE CONTENT NO : 0
- CLASS : n/a - RESULTS: n/a
SIZE ANALYSIS NO : n/a GRAVEL (%): n/a SAND (%): n/a FINES (%): n/a D-50 (um): n/a
- OVERSIZE (%) : n/a PETROGRAHIC ANALYSIS-NO. OF TESTS: 0 RESULTS: n/a
OTHER TESTS (see DATA DICTIONARY): n/a
MATERIAL QUANTITY (All in cubic metres) CLASS 1 : Unknown
CLASS 2 : Unknown
TOTAL RECOVERABLE : Unknown CLASS 3 : Unknown
ANNUAL RECOVERABLE : Unknown CLASS 4 : Unknown
TOTAL VOLUME : Unknown CLASS 5 : Unknown

=======PROCESSED MATERIAL=======

USC NUMBER : 0 MOISTURE CONTENT NO : n/a
- CLASS : n/a - RESULTS: n/a
SIZE ANALYSIS NO : n/a GRAVEL (%): n/a SAND (%): n/a FINES (%): n/a D-50 (um): n/a
- OVERSIZE (%) : n/a PETROGRAHIC ANALYSIS-NO. OF TESTS: 0 RESULTS: n/a
OTHER TESTS (see DATA DICTIONARY): n/a
MATERIAL QUANTITY (All in cubic metres) CLASS 1 : Unknown
CLASS 2 : Unknown
TOTAL RECOVERABLE : Unknown CLASS 3 : Unknown
ANNUAL RECOVERABLE : Unknown CLASS 4 : Unknown
TOTAL VOLUME : Unknown CLASS 5 : Unknown

GRANULAR RESOURCE INVENTORY
ROSS RIVER RESOURCE MANAGEMENT AREA, YUKON
SOURCE CATALOGUE DATA SHEET

========== PART A: LOCATION AND STATUS ==========

SOURCE NUMBER : 04-04347R STUDY NO. : INAC77ROSS01
SOURCE REFERENCE : n/a STUDY LIST : n/a
STUDY REFERENCE: n/a
NTS MAP REFERENCE : 105 K/4 DIGITIZ NO. : MAP SCALE : 1:50000
UTM ZONE-EASTING : 8-564300 LOCATION : 4.4 km North of Fish EyeLake Campground
UTM NORTHING : 6894600 KILOMETRE POST : 434.7
CENTRE LATITUDE : 0 CENTRE LONGITUDE: 0
LOCAL NAMES(S) : n/a
OFFSET DIRECTION : Right OFFSET DISTANCE(M): 81 m
CORRIDOR NO./NAME : #4 Robert Campbell Highway
SOURCE ACCESS : Poor
ACCESS DISTANCE (m) : Unknown CONDITION : Unknown
AREA (ha) : Unknown SITE SCALE: 1:0 DIGITIZ NO:
LAND TENURE : Unknown STATUS : Inactive
STUDY PRIORITY : High
PAST USE - SOURCE : Borrow STOCKPILE - TYPE: Silty Sandy Gravel
PERFORMANCE RATING : Unknown - QUANTITY: Unknown
EXCAVATED VOLUME FOR HIGHWAY (cu. m.): Unknown EXCAVATED VOLUME FOR PIPELINE (cu. m.): Unknown

========== PART B: SOURCE INVESTIGATION AND DESCRIPTIVE INFORMATION ==========

INVESTIGATION LEVEL : Reconnaissance LAST INVEST. DATE : 1977
GEOPHYSICAL DATA : Unknown TEST HOLE DENSITY (#/ha) : 0
BOREHOLES - NUMBER : 0 TESTPITS - NUMBER : 0 EXPOSURES - NUMBER : 0
- DEPTH (m): n/a - DEPTH (m): n/a - DEPTH (m) : n/a
DATA QUALITY : n/a SOURCE TOPOGRAPHY : Unknown
SLOPE : Moderate Sidehill AREA DRAINAGE : Unknown
SOURCE VEGETATION : Moderate Spruce, Poplar
PERMAFROST FEATURES : Unknown DESC DATE:
ACTIVE LAYER (m) : Unknown GENERIC ORIGIN : Unknown
LANDFORMS : Unknown UNDERBURDEN : Unknown
GRANULAR - TYPE : Unknown OVERBURDEN - TYPE : Unknown
- THICKNESS (m) : Unknown - THICKNESS (m): Unknown
DEVELOP. CONSTRAINT : Unknown DEVELOP. POTENTIAL : Unknown

========== PART C: TEST RESULTS AND MATERIAL QUANTITY ==========

=======NATURAL MATERIAL=======

USC NUMBER : 0 MOISTURE CONTENT NO : 0
- CLASS : n/a - RESULTS: n/a
SIZE ANALYSIS NO : n/a GRAVEL (%): n/a SAND (%): n/a FINES (%): n/a D-50 (um): n/a
- OVERSIZE (%) : n/a PETROGRAHIC ANALYSIS-NO. OF TESTS: 0 RESULTS: n/a
OTHER TESTS (see DATA DICTIONARY): n/a
MATERIAL QUANTITY (All in cubic metres)

CLASS 1 : Unknown
CLASS 2 : Unknown
CLASS 3 : Unknown
CLASS 4 : Unknown
CLASS 5 : Unknown

TOTAL RECOVERABLE : Unknown
ANNUAL RECOVERABLE : Unknown
TOTAL VOLUME : Unknown

=======PROCESSED MATERIAL=======

USC NUMBER : 0 MOISTURE CONTENT NO : n/a
- CLASS : n/a - RESULTS: n/a
SIZE ANALYSIS NO : n/a GRAVEL (%): n/a SAND (%): n/a FINES (%): n/a D-50 (um): n/a
- OVERSIZE (%) : n/a PETROGRAHIC ANALYSIS-NO. OF TESTS: 0 RESULTS: n/a
OTHER TESTS (see DATA DICTIONARY): n/a
MATERIAL QUANTITY (All in cubic metres)

CLASS 1 : Unknown
CLASS 2 : Unknown
CLASS 3 : Unknown
CLASS 4 : Unknown
CLASS 5 : Unknown

TOTAL RECOVERABLE : Unknown
ANNUAL RECOVERABLE : Unknown
TOTAL VOLUME : Unknown

eba

GRANULAR RESOURCE INVENTORY
ROSS RIVER RESOURCE MANAGEMENT AREA, YUKON
SOURCE CATALOGUE DATA SHEET

========== PART A: LOCATION AND STATUS ==========

SOURCE NUMBER : 04-04352L STUDY NO. : INAC77ROSS01
SOURCE REFERENCE : n/a STUDY LIST : n/a
STUDY REFERENCE: n/a
NTS MAP REFERENCE : 105 K/4 DIGITIZ NO. : MAP SCALE : 1:50000
UTM ZONE-EASTING : 8-564200 LOCATION : 4.9 km North of Fish EyeLake Campground
UTM NORTHING : 6894200 KILOMETRE POST : 435.2
CENTRE LATITUDE : 0 CENTRE LONGITUDE: 0
LOCAL NAMES(S) : n/a
OFFSET DIRECTION : Left OFFSET DISTANCE(M): Adjacent
CORRIDOR NO./NAME : #4 Robert Campbell Highway
SOURCE ACCESS :
ACCESS DISTANCE (m) : Unknown CONDITION : Unknown
AREA (ha) : Unknown SITE SCALE: 1:0 DIGITIZ NO:
LAND TENURE : Unknown STATUS :
STUDY PRIORITY : High
PAST USE - SOURCE : STOCKPILE - TYPE: Coarse Gravel
PERFORMANCE RATING : Unknown - QUANTITY: Unknown
EXCAVATED VOLUME FOR HIGHWAY (cu. m.): Unknown EXCAVATED VOLUME FOR PIPELINE (cu. m.): Unknown

========== PART B: SOURCE INVESTIGATION AND DESCRIPTIVE INFORMATION ==========

INVESTIGATION LEVEL : Reconnaissance LAST INVEST. DATE : 1977
GEOPHYSICAL DATA : Unknown TEST HOLE DENSITY (#/ha) : 0
BOREHOLES - NUMBER : 0 TESTPITS - NUMBER : 0 EXPOSURES - NUMBER : 0
- DEPTH (m): n/a - DEPTH (m): n/a - DEPTH (m) : n/a
DATA QUALITY : n/a SOURCE TOPOGRAPHY : Unknown
SLOPE : Terrace AREA DRAINAGE : Unknown
SOURCE VEGETATION :
PERMAFROST FEATURES : Unknown DESC DATE:
ACTIVE LAYER (m) : Unknown GENERIC ORIGIN : Unknown
LANDFORMS : Unknown UNDERBURDEN : Unknown
GRANULAR - TYPE : Unknown OVERBURDEN - TYPE : Unknown
- THICKNESS (m) : Unknown - THICKNESS (m): Unknown
DEVELOP. CONSTRAINT : Unknown DEVELOP. POTENTIAL : Unknown

========== PART C: TEST RESULTS AND MATERIAL QUANTITY ==========

=======NATURAL MATERIAL=======

USC NUMBER : 0 MOISTURE CONTENT NO : 0
- CLASS : n/a - RESULTS: n/a
SIZE ANALYSIS NO : n/a GRAVEL (%): n/a SAND (%): n/a FINES (%): n/a D-50 (um): n/a
- OVERSIZE (%) : n/a PETROGRAHIC ANALYSIS-NO. OF TESTS: 0 RESULTS: n/a
OTHER TESTS (see DATA DICTIONARY): n/a
MATERIAL QUANTITY (All in cubic metres)

TOTAL RECOVERABLE : Unknown
ANNUAL RECOVERABLE : Unknown
TOTAL VOLUME : Unknown

CLASS 1 : Unknown
CLASS 2 : Unknown
CLASS 3 : Unknown
CLASS 4 : Unknown
CLASS 5 : Unknown

=======PROCESSED MATERIAL=======

USC NUMBER : 0 MOISTURE CONTENT NO : n/a
- CLASS : n/a - RESULTS: n/a
SIZE ANALYSIS NO : n/a GRAVEL (%): n/a SAND (%): n/a FINES (%): n/a D-50 (um): n/a
- OVERSIZE (%) : n/a PETROGRAHIC ANALYSIS-NO. OF TESTS: 0 RESULTS: n/a
OTHER TESTS (see DATA DICTIONARY): n/a
MATERIAL QUANTITY (All in cubic metres)

TOTAL RECOVERABLE : Unknown
ANNUAL RECOVERABLE : Unknown
TOTAL VOLUME : Unknown

CLASS 1 : Unknown
CLASS 2 : Unknown
CLASS 3 : Unknown
CLASS 4 : Unknown
CLASS 5 : Unknown

GRANULAR RESOURCE INVENTORY
ROSS RIVER RESOURCE MANAGEMENT AREA, YUKON
SOURCE CATALOGUE DATA SHEET

========== PART A: LOCATION AND STATUS ==========

SOURCE NUMBER : 04-04365B STUDY NO. : INAC77ROSS01
SOURCE REFERENCE : n/a STUDY LIST : n/a
STUDY REFERENCE: n/a
NTS MAP REFERENCE : 105 K/4 DIGITIZ NO. : MAP SCALE : 1:50000
UTM ZONE-EASTING : 8-562800 LOCATION : 6.2 km North of Fish EyeLake Campground
UTM NORTHING : 6894200 KILOMETRE POST : 436.5
CENTRE LATITUDE : 0 CENTRE LONGITUDE: 0
LOCAL NAMES(S) : n/a
OFFSET DIRECTION : Both OFFSET DISTANCE(M): Adjacent
CORRIDOR NO./NAME : #4 Robert Campbell Highway
SOURCE ACCESS :
ACCESS DISTANCE (m) : Unknown CONDITION : Unknown
AREA (ha) : Unknown SITE SCALE: 1:0 DIGITIZ NO:
LAND TENURE : Unknown STATUS :
STUDY PRIORITY : High
PAST USE - SOURCE : STOCKPILE - TYPE: Coarse Gravel
PERFORMANCE RATING : Unknown - QUANTITY: Unknown
EXCAVATED VOLUME FOR HIGHWAY (cu. m.): Unknown EXCAVATED VOLUME FOR PIPELINE (cu. m.): Unknown

========== PART B: SOURCE INVESTIGATION AND DESCRIPTIVE INFORMATION ==========

INVESTIGATION LEVEL : Reconnaissance LAST INVEST. DATE : 1977
GEOPHYSICAL DATA : Unknown TEST HOLE DENSITY (#/ha) : 0
BOREHOLES - NUMBER : 0 TESTPITS - NUMBER : 0 EXPOSURES - NUMBER : 0
- DEPTH (m): n/a - DEPTH (m): n/a - DEPTH (m) : n/a
DATA QUALITY : n/a SOURCE TOPOGRAPHY : Unknown
SLOPE : AREA DRAINAGE : Unknown
SOURCE VEGETATION :
PERMAFROST FEATURES : Unknown DESC DATE:
ACTIVE LAYER (m) : Unknown GENERIC ORIGIN : Unknown
LANDFORMS : Unknown UNDERBURDEN : Unknown
GRANULAR - TYPE : Unknown OVERBURDEN - TYPE : Unknown
- THICKNESS (m) : Unknown - THICKNESS (m): Unknown
DEVELOP. CONSTRAINT : Unknown DEVELOP. POTENTIAL : Unknown

========== PART C: TEST RESULTS AND MATERIAL QUANTITY ==========

=======NATURAL MATERIAL=======

USC NUMBER : 0 MOISTURE CONTENT NO : 0
- CLASS : n/a - RESULTS: n/a
SIZE ANALYSIS NO : n/a GRAVEL (%): n/a SAND (%): n/a FINES (%): n/a D-50 (um): n/a
- OVERSIZE (%) : n/a PETROGRAHIC ANALYSIS-NO. OF TESTS: 0 RESULTS: n/a
OTHER TESTS (see DATA DICTIONARY): n/a
MATERIAL QUANTITY (All in cubic metres)

CLASS 1 : Unknown
CLASS 2 : Unknown
CLASS 3 : Unknown
CLASS 4 : Unknown
CLASS 5 : Unknown

TOTAL RECOVERABLE : Unknown
ANNUAL RECOVERABLE : Unknown
TOTAL VOLUME : Unknown

*******PROCESSED MATERIAL*******

USC NUMBER : 0 MOISTURE CONTENT NO : n/a
- CLASS : n/a - RESULTS: n/a
SIZE ANALYSIS NO : n/a GRAVEL (%): n/a SAND (%): n/a FINES (%): n/a D-50 (um): n/a
- OVERSIZE (%) : n/a PETROGRAHIC ANALYSIS-NO. OF TESTS: 0 RESULTS: n/a
OTHER TESTS (see DATA DICTIONARY): n/a
MATERIAL QUANTITY (All in cubic metres)

CLASS 1 : Unknown
CLASS 2 : Unknown
CLASS 3 : Unknown
CLASS 4 : Unknown
CLASS 5 : Unknown

TOTAL RECOVERABLE : Unknown
ANNUAL RECOVERABLE : Unknown
TOTAL VOLUME : Unknown

eba

GRANULAR RESOURCE INVENTORY
ROSS RIVER RESOURCE MANAGEMENT AREA, YUKON
SOURCE CATALOGUE DATA SHEET

PART A: LOCATION AND STATUS

SOURCE NUMBER : 04-04390L
STUDY NO. : INAC77ROSS01
SOURCE REFERENCE : n/a
STUDY LIST : n/a
STUDY REFERENCE: n/a
NTS MAP REFERENCE : 105 K/4
DIGITIZ NO. :
MAP SCALE : 1:50000
UTM ZONE-EASTING : 8-560650
LOCATION : 8.8 km South of Magundy River
UTM NORTHING : 6893450
KILOMETRE POST : 439.0
CENTRE LATITUDE : 0
CENTRE LONGITUDE: 0
LOCAL NAMES(S) : n/a
OFFSET DIRECTION : Left
OFFSET DISTANCE(M): Adjacent
CORRIDOR NO./NAME : #4 Robert Campbell Highway
SOURCE ACCESS : Good
ACCESS DISTANCE (m) : Unknown
CONDITION : Unknown
AREA (ha) : Unknown
SITE SCALE: 1:0
DIGITIZ NO:
LAND TENURE : Unknown
STATUS : Inactive
STUDY PRIORITY : High
PAST USE - SOURCE : Borrow
STOCKPILE - TYPE: Gravel
PERFORMANCE RATING : Unknown
- QUANTITY: Unknown
EXCAVATED VOLUME FOR HIGHWAY (cu. m.): Unknown
EXCAVATED VOLUME FOR PIPELINE (cu. m.): Unknown

PART B: SOURCE INVESTIGATION AND DESCRIPTIVE INFORMATION

INVESTIGATION LEVEL : Reconnaissance
LAST INVEST. DATE : 1977
GEOPHYSICAL DATA : Unknown
TEST HOLE DENSITY (#/ha) : 0
BOREHOLES - NUMBER : 0
TESTPITS - NUMBER : 0
EXPOSURES - NUMBER : 0
- DEPTH (m): n/a
- DEPTH (m): n/a
- DEPTH (m) : n/a
DATA QUALITY : n/a
SOURCE TOPOGRAPHY : Unknown
SLOPE : Flat
AREA DRAINAGE : Unknown
SOURCE VEGETATION : Thick Small Poplar
PERMAFROST FEATURES : Unknown
DESC DATE:
ACTIVE LAYER (m) : Unknown
GENERIC ORIGIN : Unknown
LANDFORMS : Unknown
UNDERBURDEN : Unknown
GRANULAR - TYPE : Unknown
OVERBURDEN - TYPE : Unknown
- THICKNESS (m) : Unknown
- THICKNESS (m): Unknown
DEVELOP. CONSTRAINT : Unknown
DEVELOP. POTENTIAL : Unknown

PART C: TEST RESULTS AND MATERIAL QUANTITY

NATURAL MATERIAL

USC NUMBER : 0
MOISTURE CONTENT NO : 0
- CLASS : n/a
- RESULTS: n/a
SIZE ANALYSIS NO : n/a
GRAVEL (%): n/a
SAND (%): n/a
FINES (%): n/a
D-50 (um): n/a
- OVERSIZE (%) : n/a
PETROGRAHIC ANALYSIS-NO. OF TESTS: 0
RESULTS: n/a
OTHER TESTS (see DATA DICTIONARY): n/a
MATERIAL QUANTITY (All in cubic metres)

TOTAL RECOVERABLE : Unknown
ANNUAL RECOVERABLE : Unknown
TOTAL VOLUME : Unknown

CLASS 1 : Unknown
CLASS 2 : Unknown
CLASS 3 : Unknown
CLASS 4 : Unknown
CLASS 5 : Unknown

PROCESSED MATERIAL

USC NUMBER : 0
MOISTURE CONTENT NO : n/a
- CLASS : n/a
- RESULTS: n/a
SIZE ANALYSIS NO : n/a
GRAVEL (%): n/a
SAND (%): n/a
FINES (%): n/a
D-50 (um): n/a
- OVERSIZE (%) : n/a
PETROGRAHIC ANALYSIS-NO. OF TESTS: 0
RESULTS: n/a
OTHER TESTS (see DATA DICTIONARY): n/a
MATERIAL QUANTITY (All in cubic metres)

TOTAL RECOVERABLE : Unknown
ANNUAL RECOVERABLE : Unknown
TOTAL VOLUME : Unknown

CLASS 1 : Unknown
CLASS 2 : Unknown
CLASS 3 : Unknown
CLASS 4 : Unknown
CLASS 5 : Unknown

GRANULAR RESOURCE INVENTORY
ROSS RIVER RESOURCE MANAGEMENT AREA, YUKON
SOURCE CATALOGUE DATA SHEET

PART A: LOCATION AND STATUS

SOURCE NUMBER : 04-04399B
STUDY NO. : INAC77ROSS01
SOURCE REFERENCE : n/a
STUDY LIST : n/a
STUDY REFERENCE: n/a
NTS MAP REFERENCE : 105 K/4
DIGITIZ NO. :
MAP SCALE : 1:50000
UTM ZONE-EASTING : 8-559900
LOCATION : 7.9 km South of Magundy River
UTM NORTHING : 6893050
KILOMETRE POST : 439.9
CENTRE LATITUDE : 0
CENTRE LONGITUDE: 0
LOCAL NAMES(S) : n/a
OFFSET DIRECTION : Both
OFFSET DISTANCE(M): Adjacent
CORRIDOR NO./NAME : #4 Robert Campbell Highway
SOURCE ACCESS : None
ACCESS DISTANCE (m) : Unknown
CONDITION : Unknown
AREA (ha) : Unknown
SITE SCALE: 1:0
DIGITIZ NO:
LAND TENURE : Unknown
STATUS : Inactive
STUDY PRIORITY : High
PAST USE - SOURCE : Borrow
STOCKPILE - TYPE: Gravel and Sand
PERFORMANCE RATING : Unknown
- QUANTITY: Unknown
EXCAVATED VOLUME FOR HIGHWAY (cu. m.): Unknown
EXCAVATED VOLUME FOR PIPELINE (cu. m.): Unknown

PART B: SOURCE INVESTIGATION AND DESCRIPTIVE INFORMATION

INVESTIGATION LEVEL : Reconnaissance
LAST INVEST. DATE : 1977
GEOPHYSICAL DATA : Unknown
TEST HOLE DENSITY (#/ha) : 0
BOREHOLES - NUMBER : 0
TESTPITS - NUMBER : 0
EXPOSURES - NUMBER : 0
- DEPTH (m): n/a
- DEPTH (m): n/a
- DEPTH (m) : n/a
DATA QUALITY : n/a
SOURCE TOPOGRAPHY : Unknown
SLOPE :
AREA DRAINAGE : Unknown
SOURCE VEGETATION :
PERMAFROST FEATURES : Unknown
DESC DATE:
ACTIVE LAYER (m) : Unknown
GENERIC ORIGIN : Unknown
LANDFORMS : Unknown
UNDERBURDEN : Unknown
GRANULAR - TYPE : Unknown
OVERBURDEN - TYPE : Unknown
- THICKNESS (m) : Unknown
- THICKNESS (m): Unknown
DEVELOP. CONSTRAINT : Water in pit.
DEVELOP. POTENTIAL : Unknown

PART C: TEST RESULTS AND MATERIAL QUANTITY

NATURAL MATERIAL

USC NUMBER : 0
MOISTURE CONTENT NO : 0
- CLASS : n/a
- RESULTS: n/a
SIZE ANALYSIS NO : n/a
GRAVEL (%): n/a
SAND (%): n/a
FINES (%): n/a
D-50 (um): n/a
- OVERSIZE (%) : n/a
PETROGRAHIC ANALYSIS-NO. OF TESTS: 0
RESULTS: n/a
OTHER TESTS (see DATA DICTIONARY): n/a
MATERIAL QUANTITY (All in cubic metres)
CLASS 1 : Unknown
CLASS 2 : Unknown
TOTAL RECOVERABLE : Unknown
CLASS 3 : Unknown
ANNUAL RECOVERABLE : Unknown
CLASS 4 : Unknown
TOTAL VOLUME : Unknown
CLASS 5 : Unknown

PROCESSED MATERIAL

USC NUMBER : 0
MOISTURE CONTENT NO : n/a
- CLASS : n/a
- RESULTS: n/a
SIZE ANALYSIS NO : n/a
GRAVEL (%): n/a
SAND (%): n/a
FINES (%): n/a
D-50 (um): n/a
- OVERSIZE (%) : n/a
PETROGRAHIC ANALYSIS-NO. OF TESTS: 0
RESULTS: n/a
OTHER TESTS (see DATA DICTIONARY): n/a
MATERIAL QUANTITY (All in cubic metres)
CLASS 1 : Unknown
CLASS 2 : Unknown
TOTAL RECOVERABLE : Unknown
CLASS 3 : Unknown
ANNUAL RECOVERABLE : Unknown
CLASS 4 : Unknown
TOTAL VOLUME : Unknown
CLASS 5 : Unknown

GRANULAR RESOURCE INVENTORY
ROSS RIVER RESOURCE MANAGEMENT AREA, YUKON
SOURCE CATALOGUE DATA SHEET

========== PART A: LOCATION AND STATUS ==========

SOURCE NUMBER : 04-04426L STUDY NO. : INAC77ROSS01
SOURCE REFERENCE : n/a STUDY LIST : n/a
STUDY REFERENCE: n/a
NTS MAP REFERENCE : 105 K/4 DIGITIZ NO. : MAP SCALE : 1:50000
UTM ZONE-EASTING : 8-557100 LOCATION : 5.2 km South of Magundy River
UTM NORTHING : 6891000 KILOMETRE POST : 442.6
CENTRE LATITUDE : 0 CENTRE LONGITUDE: 0
LOCAL NAMES(S) : n/a
OFFSET DIRECTION : Left OFFSET DISTANCE(M): Adjacent
CORRIDOR NO./NAME : #4 Robert Campbell Highway
SOURCE ACCESS : Good
ACCESS DISTANCE (m) : Unknown CONDITION : Unknown
AREA (ha) : Unknown SITE SCALE: 1:0 DIGITIZ NO:
LAND TENURE : Unknown STATUS : Active
STUDY PRIORITY : High
PAST USE - SOURCE : Borrow STOCKPILE - TYPE: Silty Sandy Gravel, Silt
PERFORMANCE RATING : Unknown - QUANTITY: Unknown
EXCAVATED VOLUME FOR HIGHWAY (cu. m.): 326 EXCAVATED VOLUME FOR PIPELINE (cu. m.): Unknown

========== PART B: SOURCE INVESTIGATION AND DESCRIPTIVE INFORMATION ==========

INVESTIGATION LEVEL : Reconnaissance LAST INVEST. DATE : 1977
GEOPHYSICAL DATA : Unknown TEST HOLE DENSITY (#/ha) : 0
BOREHOLES - NUMBER : 0 TESTPITS - NUMBER : 0 EXPOSURES - NUMBER : 0
- DEPTH (m): n/a - DEPTH (m): n/a - DEPTH (m) : n/a
DATA QUALITY : n/a SOURCE TOPOGRAPHY : Unknown
SLOPE : Gently Rolling AREA DRAINAGE : Unknown
SOURCE VEGETATION : Heavy Light Poplar
PERMAFROST FEATURES : Unknown DESC DATE:
ACTIVE LAYER (m) : Unknown GENERIC ORIGIN : Unknown
LANDFORMS : Unknown UNDERBURDEN : Unknown
GRANULAR - TYPE : Unknown OVERBURDEN - TYPE : Unknown
- THICKNESS (m) : Unknown - THICKNESS (m): Unknown
DEVELOP. CONSTRAINT : Unknown DEVELOP. POTENTIAL : Unknown

========== PART C: TEST RESULTS AND MATERIAL QUANTITY ==========

=======NATURAL MATERIAL=======

USC NUMBER : 0 MOISTURE CONTENT NO : 0
- CLASS : n/a - RESULTS: n/a
SIZE ANALYSIS NO : n/a GRAVEL (%): n/a SAND (%): n/a FINES (%): n/a D-50 (um): n/a
- OVERSIZE (%) : n/a PETROGRAHIC ANALYSIS-NO. OF TESTS: 0 RESULTS: n/a
OTHER TESTS (see DATA DICTIONARY): n/a
MATERIAL QUANTITY (All in cubic metres) CLASS 1 : Unknown
CLASS 2 : Unknown
TOTAL RECOVERABLE : Unknown CLASS 3 : Unknown
ANNUAL RECOVERABLE : Unknown CLASS 4 : Unknown
TOTAL VOLUME : Unknown CLASS 5 : Unknown

=======PROCESSED MATERIAL=======

USC NUMBER : 0 MOISTURE CONTENT NO : n/a
- CLASS : n/a - RESULTS: n/a
SIZE ANALYSIS NO : n/a GRAVEL (%): n/a SAND (%): n/a FINES (%): n/a D-50 (um): n/a
- OVERSIZE (%) : n/a PETROGRAHIC ANALYSIS-NO. OF TESTS: 0 RESULTS: n/a
OTHER TESTS (see DATA DICTIONARY): n/a
MATERIAL QUANTITY (All in cubic metres) CLASS 1 : Unknown
CLASS 2 : Unknown
TOTAL RECOVERABLE : Unknown CLASS 3 : Unknown
ANNUAL RECOVERABLE : Unknown CLASS 4 : Unknown
TOTAL VOLUME : Unknown CLASS 5 : Unknown

eba

GRANULAR RESOURCE INVENTORY
ROSS RIVER RESOURCE MANAGEMENT AREA, YUKON
SOURCE CATALOGUE DATA SHEET

========== PART A: LOCATION AND STATUS ==========

SOURCE NUMBER : 04-04431L STUDY NO. : INAC77ROSS01
SOURCE REFERENCE : n/a STUDY LIST : n/a
STUDY REFERENCE: n/a
NTS MAP REFERENCE : 105 K/4 DIGITIZ NO. : MAP SCALE : 1:50000
UTM ZONE-EASTING : 8-556650 LOCATION : 4.7 km South of Magundy River
UTM NORTHING : 6891100 KILOMETRE POST : 443.1
CENTRE LATITUDE : 0 CENTRE LONGITUDE: 0
LOCAL NAMES(S) : n/a
OFFSET DIRECTION : Left OFFSET DISTANCE(M): Adjacent
CORRIDOR NO./NAME : #4 Robert Campbell Highway
SOURCE ACCESS : Good
ACCESS DISTANCE (m) : Unknown CONDITION : Unknown
AREA (ha) : Unknown SITE SCALE: 1:0 DIGITIZ NO:
LAND TENURE : Unknown STATUS : Inactive
STUDY PRIORITY : High
PAST USE - SOURCE : Borrow - Crusher Site? STOCKPILE - TYPE: Gravel
PERFORMANCE RATING : Unknown - QUANTITY: Unknown
EXCAVATED VOLUME FOR HIGHWAY (cu. m.): Unknown EXCAVATED VOLUME FOR PIPELINE (cu. m.): Unknown

========== PART B: SOURCE INVESTIGATION AND DESCRIPTIVE INFORMATION ==========

INVESTIGATION LEVEL : Reconnaissance LAST INVEST. DATE : 1977
GEOPHYSICAL DATA : Unknown TEST HOLE DENSITY (#/ha) : 0
BOREHOLES - NUMBER : 0 TESTPITS - NUMBER : 0 EXPOSURES - NUMBER : 0
- DEPTH (m): n/a - DEPTH (m): n/a - DEPTH (m) : n/a
DATA QUALITY : n/a SOURCE TOPOGRAPHY : Unknown
SLOPE : Flat - Gently Rolling AREA DRAINAGE : Unknown
SOURCE VEGETATION :
PERMAFROST FEATURES : Unknown DESC DATE:
ACTIVE LAYER (m) : Unknown GENERIC ORIGIN : Unknown
LANDFORMS : Unknown UNDERBURDEN : Unknown
GRANULAR - TYPE : Unknown OVERBURDEN - TYPE : Unknown
- THICKNESS (m) : Unknown - THICKNESS (m): Unknown
DEVELOP. CONSTRAINT : Unknown DEVELOP. POTENTIAL : Unknown

========== PART C: TEST RESULTS AND MATERIAL QUANTITY ==========

=======NATURAL MATERIAL=======

USC NUMBER : 0 MOISTURE CONTENT NO : 0
- CLASS : n/a - RESULTS: n/a
SIZE ANALYSIS NO : n/a GRAVEL (%): n/a SAND (%): n/a FINES (%): n/a D-50 (um): n/a
- OVERSIZE (%) : n/a PETROGRAHIC ANALYSIS-NO. OF TESTS: 0 RESULTS: n/a
OTHER TESTS (see DATA DICTIONARY): n/a
MATERIAL QUANTITY (All in cubic metres)

TOTAL RECOVERABLE : Unknown
ANNUAL RECOVERABLE : Unknown
TOTAL VOLUME : Unknown

CLASS 1 : Unknown
CLASS 2 : Unknown
CLASS 3 : Unknown
CLASS 4 : Unknown
CLASS 5 : Unknown

=======PROCESSED MATERIAL=======

USC NUMBER : 0 MOISTURE CONTENT NO : n/a
- CLASS : n/a - RESULTS: n/a
SIZE ANALYSIS NO : n/a GRAVEL (%): n/a SAND (%): n/a FINES (%): n/a D-50 (um): n/a
- OVERSIZE (%) : n/a PETROGRAHIC ANALYSIS-NO. OF TESTS: 0 RESULTS: n/a
OTHER TESTS (see DATA DICTIONARY): n/a
MATERIAL QUANTITY (All in cubic metres)

TOTAL RECOVERABLE : Unknown
ANNUAL RECOVERABLE : Unknown
TOTAL VOLUME : Unknown

CLASS 1 : Unknown
CLASS 2 : Unknown
CLASS 3 : Unknown
CLASS 4 : Unknown
CLASS 5 : Unknown

GRANULAR RESOURCE INVENTORY
ROSS RIVER RESOURCE MANAGEMENT AREA, YUKON
SOURCE CATALOGUE DATA SHEET

========== PART A: LOCATION AND STATUS ==========

SOURCE NUMBER : 04-04437R STUDY NO. : INAC77ROSS01
SOURCE REFERENCE : n/a STUDY LIST : n/a
STUDY REFERENCE: n/a
NTS MAP REFERENCE : 105 K/4 DIGITIZ NO. : MAP SCALE : 1:50000
UTM ZONE-EASTING : 8-556100 LOCATION : 4.1 km South of Magundy River
UTM NORTHING : 6891400 KILOMETRE POST : 443.7
CENTRE LATITUDE : 0 CENTRE LONGITUDE: 0
LOCAL NAMES(S) : n/a
OFFSET DIRECTION : Right OFFSET DISTANCE(M): Adjacent
CORRIDOR NO./NAME : #4 Robert Campbell Highway
SOURCE ACCESS :
ACCESS DISTANCE (m) : Unknown CONDITION : Unknown
AREA (ha) : Unknown SITE SCALE: 1:0 DIGITIZ NO:
LAND TENURE : Unknown STATUS :
STUDY PRIORITY : High
PAST USE - SOURCE : Borrow STOCKPILE - TYPE: Silty Sand with Gravel
PERFORMANCE RATING : Unknown - QUANTITY: Unknown
EXCAVATED VOLUME FOR HIGHWAY (cu. m.): Unknown EXCAVATED VOLUME FOR PIPELINE (cu. m.): Unknown

========== PART B: SOURCE INVESTIGATION AND DESCRIPTIVE INFORMATION ==========

INVESTIGATION LEVEL : Reconnaissance LAST INVEST. DATE : 1977
GEOPHYSICAL DATA : Unknown TEST HOLE DENSITY (#/ha) : 0
BOREHOLES - NUMBER : 0 TESTPITS - NUMBER : 0 EXPOSURES - NUMBER : 0
- DEPTH (m): n/a - DEPTH (m): n/a - DEPTH (m) : n/a
DATA QUALITY : n/a SOURCE TOPOGRAPHY : Unknown
SLOPE : AREA DRAINAGE : Unknown
SOURCE VEGETATION :
PERMAFROST FEATURES : Unknown DESC DATE:
ACTIVE LAYER (m) : Unknown GENERIC ORIGIN : Unknown
LANDFORMS : Unknown UNDERBURDEN : Unknown
GRANULAR - TYPE : Unknown OVERBURDEN - TYPE : Unknown
- THICKNESS (m) : Unknown - THICKNESS (m): Unknown
DEVELOP. CONSTRAINT : Unknown DEVELOP. POTENTIAL : Unknown

========== PART C: TEST RESULTS AND MATERIAL QUANTITY ==========

=======NATURAL MATERIAL=======

USC NUMBER : 0 MOISTURE CONTENT NO : 0
- CLASS : n/a - RESULTS: n/a
SIZE ANALYSIS NO : n/a GRAVEL (%): n/a SAND (%): n/a FINES (%): n/a D-50 (um): n/a
- OVERSIZE (%) : n/a PETROGRAHIC ANALYSIS-NO. OF TESTS: 0 RESULTS: n/a
OTHER TESTS (see DATA DICTIONARY): n/a
MATERIAL QUANTITY (All in cubic metres) CLASS 1 : Unknown
CLASS 2 : Unknown
TOTAL RECOVERABLE : Unknown CLASS 3 : Unknown
ANNUAL RECOVERABLE : Unknown CLASS 4 : Unknown
TOTAL VOLUME : Unknown CLASS 5 : Unknown

=======PROCESSED MATERIAL=======

USC NUMBER : 0 MOISTURE CONTENT NO : n/a
- CLASS : n/a - RESULTS: n/a
SIZE ANALYSIS NO : n/a GRAVEL (%): n/a SAND (%): n/a FINES (%): n/a D-50 (um): n/a
- OVERSIZE (%) : n/a PETROGRAHIC ANALYSIS-NO. OF TESTS: 0 RESULTS: n/a
OTHER TESTS (see DATA DICTIONARY): n/a
MATERIAL QUANTITY (All in cubic metres) CLASS 1 : Unknown
CLASS 2 : Unknown
TOTAL RECOVERABLE : Unknown CLASS 3 : Unknown
ANNUAL RECOVERABLE : Unknown CLASS 4 : Unknown
TOTAL VOLUME : Unknown CLASS 5 : Unknown

eba

GRANULAR RESOURCE INVENTORY
ROSS RIVER RESOURCE MANAGEMENT AREA, YUKON
SOURCE CATALOGUE DATA SHEET

========== PART A: LOCATION AND STATUS ==========

SOURCE NUMBER : 04-04448B STUDY NO. : INAC77ROSS01
SOURCE REFERENCE : n/a STUDY LIST : n/a
STUDY REFERENCE: n/a
NTS MAP REFERENCE : 105 K/4 DIGITIZ NO. : MAP SCALE : 1:50000
UTM ZONE-EASTING : 8-554100 LOCATION : 3.0 km South of Magundy River
UTM NORTHING : 6893450 KILOMETRE POST : 444.8
CENTRE LATITUDE : 0 CENTRE LONGITUDE: 0
LOCAL NAMES(S) : n/a
OFFSET DIRECTION : Both OFFSET DISTANCE(M): Adjacent
CORRIDOR NO./NAME : #4 Robert Campbell Highway
SOURCE ACCESS :
ACCESS DISTANCE (m) : Unknown CONDITION : Unknown
AREA (ha) : Unknown SITE SCALE: 1:0 DIGITIZ NO:
LAND TENURE : Unknown STATUS :
STUDY PRIORITY : High
PAST USE - SOURCE : Borrow - not seen STOCKPILE - TYPE: Gravel
PERFORMANCE RATING : Unknown - QUANTITY: Unknown
EXCAVATED VOLUME FOR HIGHWAY (cu. m.): Unknown EXCAVATED VOLUME FOR PIPELINE (cu. m.): Unknown

========== PART B: SOURCE INVESTIGATION AND DESCRIPTIVE INFORMATION ==========

INVESTIGATION LEVEL : Reconnaissance LAST INVEST. DATE : 1977
GEOPHYSICAL DATA : Unknown TEST HOLE DENSITY (#/ha) : 0
BOREHOLES - NUMBER : 12 TESTPITS - NUMBER : 0 EXPOSURES - NUMBER : 0
- DEPTH (m): n/a - DEPTH (m): n/a - DEPTH (m) : n/a
DATA QUALITY : n/a SOURCE TOPOGRAPHY : Unknown
SLOPE : Terrace AREA DRAINAGE : Unknown
SOURCE VEGETATION : Light Poplar
PERMAFROST FEATURES : Unknown DESC DATE:08/01/68
ACTIVE LAYER (m) : Unknown GENERIC ORIGIN : Unknown
LANDFORMS : Unknown UNDERBURDEN : Unknown
GRANULAR - TYPE : Unknown OVERBURDEN - TYPE : Unknown
- THICKNESS (m) : Unknown - THICKNESS (m): Unknown
DEVELOP. CONSTRAINT : Unknown DEVELOP. POTENTIAL : Unknown

========== PART C: TEST RESULTS AND MATERIAL QUANTITY ==========

=======NATURAL MATERIAL=======

USC NUMBER : 0 MOISTURE CONTENT NO : 0
- CLASS : n/a - RESULTS: n/a
SIZE ANALYSIS NO : A12 GRAVEL (%): 67 SAND (%): 25 FINES (%): 8 D-50 (um): n/a
- OVERSIZE (%) : n/a PETROGRAHIC ANALYSIS-NO. OF TESTS: 0 RESULTS: n/a
OTHER TESTS (see DATA DICTIONARY): n/a
MATERIAL QUANTITY (All in cubic metres) CLASS 1 : Unknown
CLASS 2 : Unknown
TOTAL RECOVERABLE : Unknown CLASS 3 : Unknown
ANNUAL RECOVERABLE : Unknown CLASS 4 : Unknown
TOTAL VOLUME : Unknown CLASS 5 : Unknown

=======PROCESSED MATERIAL=======

USC NUMBER : 0 MOISTURE CONTENT NO : n/a
- CLASS : n/a - RESULTS: n/a
SIZE ANALYSIS NO : n/a GRAVEL (%): n/a SAND (%): n/a FINES (%): n/a D-50 (um): n/a
- OVERSIZE (%) : n/a PETROGRAHIC ANALYSIS-NO. OF TESTS: 0 RESULTS: n/a
OTHER TESTS (see DATA DICTIONARY): n/a
MATERIAL QUANTITY (All in cubic metres) CLASS 1 : Unknown
CLASS 2 : Unknown
TOTAL RECOVERABLE : Unknown CLASS 3 : Unknown
ANNUAL RECOVERABLE : Unknown CLASS 4 : Unknown
TOTAL VOLUME : Unknown CLASS 5 : Unknown

GRANULAR RESOURCE INVENTORY
ROSS RIVER RESOURCE MANAGEMENT AREA, YUKON
SOURCE CATALOGUE DATA SHEET

========== PART A: LOCATION AND STATUS ==========

SOURCE NUMBER : 04-04474L STUDY NO. : INAC77ROSS01
SOURCE REFERENCE : n/a STUDY LIST : n/a
STUDY REFERENCE: n/a
NTS MAP REFERENCE : 105 K/4 DIGITIZ NO. : MAP SCALE : 1:50000
UTM ZONE-EASTING : 8-552600 LOCATION : 0.4 km South of Magundy River
UTM NORTHING : 6893450 KILOMETRE POST : 447.4
CENTRE LATITUDE : 0 CENTRE LONGITUDE: 0
LOCAL NAMES(S) : n/a
OFFSET DIRECTION : Left OFFSET DISTANCE(M): Adjacent
CORRIDOR NO./NAME : #4 Robert Campbell Highway
SOURCE ACCESS : Good
ACCESS DISTANCE (m) : Unknown CONDITION : Unknown
AREA (ha) : Unknown SITE SCALE: 1:0 DIGITIZ NO:
LAND TENURE : Unknown STATUS : Active
STUDY PRIORITY : High
PAST USE - SOURCE : Borrow STOCKPILE - TYPE: Silty Sandy Gravel
PERFORMANCE RATING : Unknown - QUANTITY: Unknown
EXCAVATED VOLUME FOR HIGHWAY (cu. m.): Unknown EXCAVATED VOLUME FOR PIPELINE (cu. m.): Unknown

========== PART B: SOURCE INVESTIGATION AND DESCRIPTIVE INFORMATION ==========

INVESTIGATION LEVEL : Reconnaissance LAST INVEST. DATE : 1977
GEOPHYSICAL DATA : Unknown TEST HOLE DENSITY (#/ha) : 0
BOREHOLES - NUMBER : 0 TESTPITS - NUMBER : 0 EXPOSURES - NUMBER : 0
- DEPTH (m): n/a - DEPTH (m): n/a - DEPTH (m) : n/a
DATA QUALITY : n/a SOURCE TOPOGRAPHY : Unknown
SLOPE : Bank of Small Knoll AREA DRAINAGE : Unknown
SOURCE VEGETATION : Light Spruce, Poplar
PERMAFROST FEATURES : Unknown DESC DATE:
ACTIVE LAYER (m) : Unknown GENERIC ORIGIN : Unknown
LANDFORMS : Unknown UNDERBURDEN : Unknown
GRANULAR - TYPE : Unknown OVERBURDEN - TYPE : Unknown
- THICKNESS (m) : Unknown - THICKNESS (m): Unknown
DEVELOP. CONSTRAINT : Unknown DEVELOP. POTENTIAL : Unknown

========== PART C: TEST RESULTS AND MATERIAL QUANTITY ==========

=======NATURAL MATERIAL=======

USC NUMBER : 0 MOISTURE CONTENT NO : 0
- CLASS : n/a - RESULTS: n/a
SIZE ANALYSIS NO : n/a GRAVEL (%): n/a SAND (%): n/a FINES (%): n/a D-50 (um): n/a
- OVERSIZE (%) : n/a PETROGRAHIC ANALYSIS-NO. OF TESTS: 0 RESULTS: n/a
OTHER TESTS (see DATA DICTIONARY): n/a
MATERIAL QUANTITY (All in cubic metres)

CLASS 1 : Unknown
CLASS 2 : Unknown
CLASS 3 : Unknown
CLASS 4 : Unknown
CLASS 5 : Unknown

TOTAL RECOVERABLE : Unknown
ANNUAL RECOVERABLE : Unknown
TOTAL VOLUME : Unknown

=======PROCESSED MATERIAL=======

USC NUMBER : 0 MOISTURE CONTENT NO : n/a
- CLASS : n/a - RESULTS: n/a
SIZE ANALYSIS NO : n/a GRAVEL (%): n/a SAND (%): n/a FINES (%): n/a D-50 (um): n/a
- OVERSIZE (%) : n/a PETROGRAHIC ANALYSIS-NO. OF TESTS: 0 RESULTS: n/a
OTHER TESTS (see DATA DICTIONARY): n/a
MATERIAL QUANTITY (All in cubic metres)

CLASS 1 : Unknown
CLASS 2 : Unknown
CLASS 3 : Unknown
CLASS 4 : Unknown
CLASS 5 : Unknown

TOTAL RECOVERABLE : Unknown
ANNUAL RECOVERABLE : Unknown
TOTAL VOLUME : Unknown

GRANULAR RESOURCE INVENTORY
ROSS RIVER RESOURCE MANAGEMENT AREA, YUKON
SOURCE CATALOGUE DATA SHEET

========== PART A: LOCATION AND STATUS ==========

SOURCE NUMBER : 04-04481B STUDY NO. : INAC77ROSS01
SOURCE REFERENCE : n/a STUDY LIST : n/a
STUDY REFERENCE: n/a
NTS MAP REFERENCE : 105 L/1 DIGITIZ NO. : MAP SCALE : 1:50000
UTM ZONE-EASTING : 8-551900 LOCATION : 0.3 km North of Magundy River
UTM NORTHING : 6893550 KILOMETRE POST : 448.1
CENTRE LATITUDE : 0 CENTRE LONGITUDE: 0
LOCAL NAMES(S) : n/a
OFFSET DIRECTION : Both OFFSET DISTANCE(M): Adjacent
CORRIDOR NO./NAME : #4 Robert Campbell Highway
SOURCE ACCESS :
ACCESS DISTANCE (m) : Unknown CONDITION : Unknown
AREA (ha) : Unknown SITE SCALE: 1:150 DIGITIZ NO:
LAND TENURE : Unknown STATUS : Inactive? Not Seen
STUDY PRIORITY : High
PAST USE - SOURCE : Borrow STOCKPILE - TYPE: Coarse Gravel
PERFORMANCE RATING : Unknown - QUANTITY: Unknown
EXCAVATED VOLUME FOR HIGHWAY (cu. m.): Unknown EXCAVATED VOLUME FOR PIPELINE (cu. m.): Unknown

========== PART B: SOURCE INVESTIGATION AND DESCRIPTIVE INFORMATION ==========

INVESTIGATION LEVEL : Reconnaissance LAST INVEST. DATE : 1977
GEOPHYSICAL DATA : Unknown TEST HOLE DENSITY (#/ha) : 0
BOREHOLES - NUMBER : 0 TESTPITS - NUMBER : 0 EXPOSURES - NUMBER : 0
- DEPTH (m): n/a - DEPTH (m): n/a - DEPTH (m) : n/a
DATA QUALITY : n/a SOURCE TOPOGRAPHY : Unknown
SLOPE : Knoll AREA DRAINAGE : Unknown
SOURCE VEGETATION : Small Poplar
PERMAFROST FEATURES : Unknown DESC DATE:10/01/68
ACTIVE LAYER (m) : Unknown GENERIC ORIGIN : Unknown
LANDFORMS : Unknown UNDERBURDEN : Unknown
GRANULAR - TYPE : Unknown OVERBURDEN - TYPE : Unknown
- THICKNESS (m) : Unknown - THICKNESS (m): Unknown
DEVELOP. CONSTRAINT : Unknown DEVELOP. POTENTIAL : Unknown

========== PART C: TEST RESULTS AND MATERIAL QUANTITY ==========

=======NATURAL MATERIAL=======

USC NUMBER : 0 MOISTURE CONTENT NO : 0
- CLASS : n/a - RESULTS: n/a
SIZE ANALYSIS NO : A04 GRAVEL (%): 55 SAND (%): 42 FINES (%): 3 D-50 (um): n/a
- OVERSIZE (%) : n/a PETROGRAHIC ANALYSIS-NO. OF TESTS: 0 RESULTS: n/a
OTHER TESTS (see DATA DICTIONARY): n/a
MATERIAL QUANTITY (All in cubic metres)

TOTAL RECOVERABLE : Unknown
ANNUAL RECOVERABLE : Unknown
TOTAL VOLUME : Unknown

CLASS 1 : Unknown
CLASS 2 : Unknown
CLASS 3 : Unknown
CLASS 4 : Unknown
CLASS 5 : Unknown

=======PROCESSED MATERIAL=======

USC NUMBER : 0 MOISTURE CONTENT NO : n/a
- CLASS : n/a - RESULTS: n/a
SIZE ANALYSIS NO : n/a GRAVEL (%): n/a SAND (%): n/a FINES (%): n/a D-50 (um): n/a
- OVERSIZE (%) : n/a PETROGRAHIC ANALYSIS-NO. OF TESTS: 0 RESULTS: n/a
OTHER TESTS (see DATA DICTIONARY): n/a
MATERIAL QUANTITY (All in cubic metres)

TOTAL RECOVERABLE : Unknown
ANNUAL RECOVERABLE : Unknown
TOTAL VOLUME : Unknown

CLASS 1 : Unknown
CLASS 2 : Unknown
CLASS 3 : Unknown
CLASS 4 : Unknown
CLASS 5 : Unknown

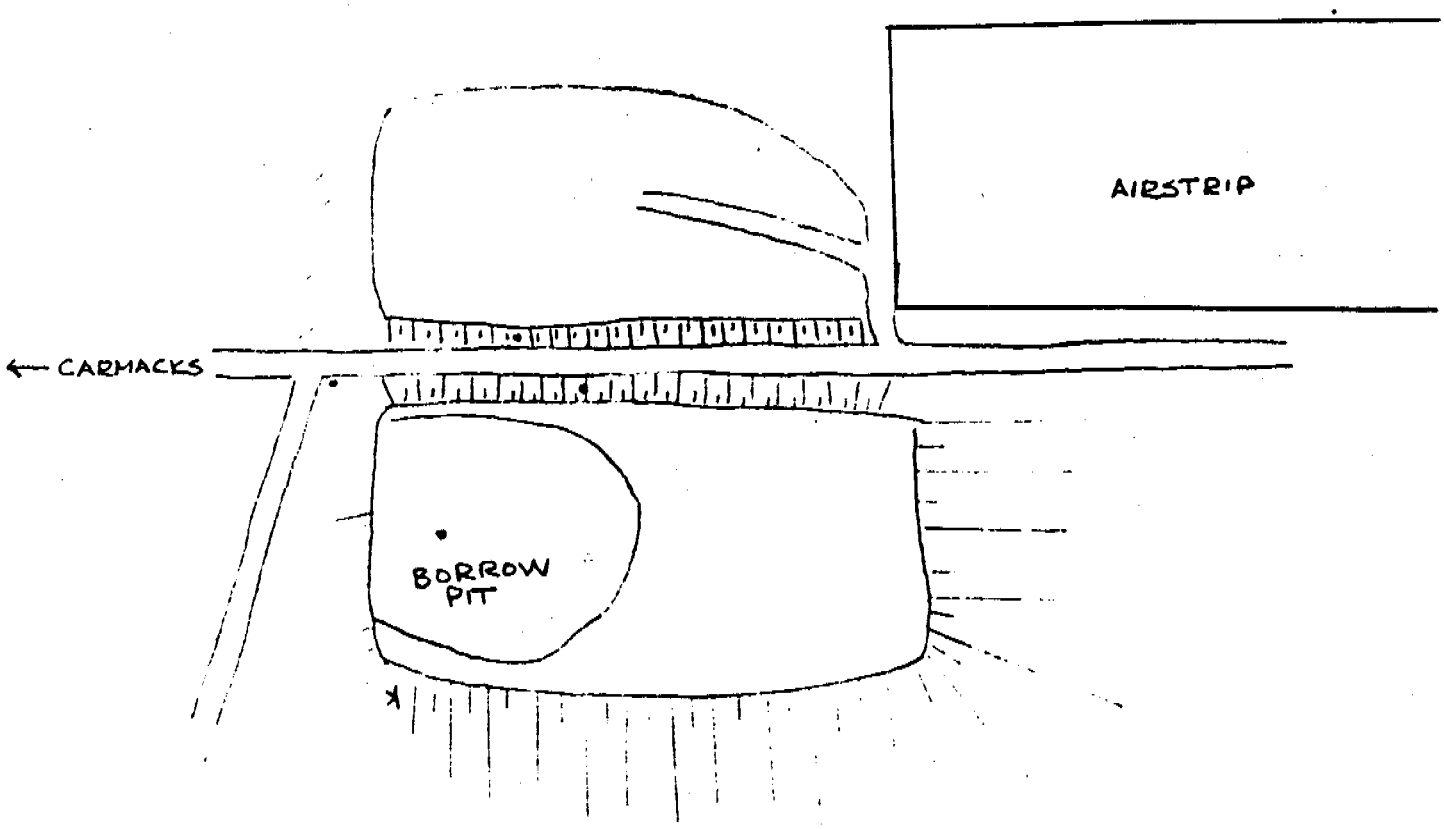

SITE NO 304
ROSS RIVER R.M.A
TEST AREA
ROBERT CAMPBELL HIGHWAY MP 278.3 L&R
1 IN = 150 FT
• HAND SAMPLE

1" - 150'

GRANULAR RESOURCE INVENTORY
ROSS RIVER RESOURCE MANAGEMENT AREA, YUKON
SOURCE CATALOGUE DATA SHEET

PART A: LOCATION AND STATUS

SOURCE NUMBER : 04-04485L
STUDY NO. : INAC77ROSS01
SOURCE REFERENCE : n/a
STUDY LIST : n/a
STUDY REFERENCE: n/a
NTS MAP REFERENCE : 105 L/1
DIGITIZ NO. :
MAP SCALE : 1:50000
UTM ZONE-EASTING : 8-551600
LOCATION : 0.7 km North of Magundy River
UTM NORTHING : 6893600
KILOMETRE POST : 448.5
CENTRE LATITUDE : 0
CENTRE LONGITUDE: 0
LOCAL NAMES(S) : n/a
OFFSET DIRECTION : Left
OFFSET DISTANCE(M): Adjacent
CORRIDOR NO./NAME : #4 Robert Campbell Highway
SOURCE ACCESS : Good
ACCESS DISTANCE (m) : Unknown
CONDITION : Unknown
AREA (ha) : Unknown
SITE SCALE: 1:0
DIGITIZ NO:
LAND TENURE : Unknown
STATUS : Inactive
STUDY PRIORITY : High
PAST USE - SOURCE : Borrow
STOCKPILE - TYPE: Silty Sandy Gravel
PERFORMANCE RATING : Unknown
- QUANTITY: Unknown
EXCAVATED VOLUME FOR HIGHWAY (cu. m.): Unknown
EXCAVATED VOLUME FOR PIPELINE (cu. m.): Unknown

PART B: SOURCE INVESTIGATION AND DESCRIPTIVE INFORMATION

INVESTIGATION LEVEL : Reconnaissance
LAST INVEST. DATE : 1977
GEOPHYSICAL DATA : Unknown
TEST HOLE DENSITY (#/ha) : 0
BOREHOLES - NUMBER : 0
TESTPITS - NUMBER : 0
EXPOSURES - NUMBER : 0
- DEPTH (m): n/a
- DEPTH (m): n/a
- DEPTH (m) : n/a
DATA QUALITY : n/a
SOURCE TOPOGRAPHY : Unknown
SLOPE : Steep Sidehill
AREA DRAINAGE : Unknown
SOURCE VEGETATION : Light Poplar
PERMAFROST FEATURES : Unknown
DESC DATE:
ACTIVE LAYER (m) : Unknown
GENERIC ORIGIN : Unknown
LANDFORMS : Unknown
UNDERBURDEN : Unknown
GRANULAR - TYPE : Unknown
OVERBURDEN - TYPE : Unknown
- THICKNESS (m) : Unknown
- THICKNESS (m): Unknown
DEVELOP. CONSTRAINT : Unknown
DEVELOP. POTENTIAL : Unknown

PART C: TEST RESULTS AND MATERIAL QUANTITY

NATURAL MATERIAL

USC NUMBER : 0
MOISTURE CONTENT NO : 0
- CLASS : n/a
- RESULTS: n/a
SIZE ANALYSIS NO : n/a
GRAVEL (%): n/a
SAND (%): n/a
FINES (%): n/a
D-50 (um): n/a
- OVERSIZE (%) : n/a
PETROGRAHIC ANALYSIS-NO. OF TESTS: 0
RESULTS: n/a
OTHER TESTS (see DATA DICTIONARY): n/a
MATERIAL QUANTITY (All in cubic metres)

TOTAL RECOVERABLE : Unknown
ANNUAL RECOVERABLE : Unknown
TOTAL VOLUME : Unknown

CLASS 1 : Unknown
CLASS 2 : Unknown
CLASS 3 : Unknown
CLASS 4 : Unknown
CLASS 5 : Unknown

PROCESSED MATERIAL

USC NUMBER : 0
MOISTURE CONTENT NO : n/a
- CLASS : n/a
- RESULTS: n/a
SIZE ANALYSIS NO : n/a
GRAVEL (%): n/a
SAND (%): n/a
FINES (%): n/a
D-50 (um): n/a
- OVERSIZE (%) : n/a
PETROGRAHIC ANALYSIS-NO. OF TESTS: 0
RESULTS: n/a
OTHER TESTS (see DATA DICTIONARY): n/a
MATERIAL QUANTITY (All in cubic metres)

TOTAL RECOVERABLE : Unknown
ANNUAL RECOVERABLE : Unknown
TOTAL VOLUME : Unknown

CLASS 1 : Unknown
CLASS 2 : Unknown
CLASS 3 : Unknown
CLASS 4 : Unknown
CLASS 5 : Unknown

GRANULAR RESOURCE INVENTORY
ROSS RIVER RESOURCE MANAGEMENT AREA, YUKON
SOURCE CATALOGUE DATA SHEET

PART A: LOCATION AND STATUS

SOURCE NUMBER : 04-04495R
STUDY NO. : INAC77ROSS01
SOURCE REFERENCE : n/a
STUDY LIST : n/a
STUDY REFERENCE: n/a
NTS MAP REFERENCE : 105 L/1
DIGITIZ NO. :
MAP SCALE : 1:50000
UTM ZONE-EASTING : 8-550700
LOCATION : 1.7 km North of Magundy River
UTM NORTHING : 6893900
KILOMETRE POST : 449.5
CENTRE LATITUDE : 0
CENTRE LONGITUDE: 0
LOCAL NAMES(S) : n/a
OFFSET DIRECTION : Right
OFFSET DISTANCE(M): 81 m
CORRIDOR NO./NAME : #4 Robert Campbell Highway
SOURCE ACCESS : None
ACCESS DISTANCE (m) : Unknown
CONDITION : Unknown
AREA (ha) : Unknown
SITE SCALE: 1:0
DIGITIZ NO:
LAND TENURE : Unknown
STATUS : Inactive
STUDY PRIORITY : High
PAST USE - SOURCE : Borrow
STOCKPILE - TYPE: Silty Sandy Gravel
PERFORMANCE RATING : Unknown
- QUANTITY: Unknown
EXCAVATED VOLUME FOR HIGHWAY (cu. m.): Unknown
EXCAVATED VOLUME FOR PIPELINE (cu. m.): Unknown

PART B: SOURCE INVESTIGATION AND DESCRIPTIVE INFORMATION

INVESTIGATION LEVEL : Reconnaissance
LAST INVEST. DATE : 1977
GEOPHYSICAL DATA : Unknown
TEST HOLE DENSITY (#/ha) : 0
BOREHOLES - NUMBER : 0
TESTPITS - NUMBER : 0
EXPOSURES - NUMBER : 0
- DEPTH (m): n/a
- DEPTH (m): n/a
- DEPTH (m) : n/a
DATA QUALITY : n/a
SOURCE TOPOGRAPHY : Unknown
SLOPE : Steep Sidehill
AREA DRAINAGE : Unknown
SOURCE VEGETATION : Heavy Small Poplar
PERMAFROST FEATURES : Unknown
DESC DATE:
ACTIVE LAYER (m) : Unknown
GENERIC ORIGIN : Unknown
LANDFORMS : Unknown
UNDERBURDEN : Unknown
GRANULAR - TYPE : Unknown
OVERBURDEN - TYPE : Unknown
- THICKNESS (m) : Unknown
- THICKNESS (m): Unknown
DEVELOP. CONSTRAINT : Unknown
DEVELOP. POTENTIAL : Unknown

PART C: TEST RESULTS AND MATERIAL QUANTITY

NATURAL MATERIAL

USC NUMBER : 0
MOISTURE CONTENT NO : 0
- CLASS : n/a
- RESULTS: n/a
SIZE ANALYSIS NO : n/a
GRAVEL (%): n/a
SAND (%): n/a
FINES (%): n/a
D-50 (um): n/a
- OVERSIZE (%) : n/a
PETROGRAHIC ANALYSIS-NO. OF TESTS: 0
RESULTS: n/a
OTHER TESTS (see DATA DICTIONARY): n/a
MATERIAL QUANTITY (All in cubic metres)
CLASS 1 : Unknown
CLASS 2 : Unknown
TOTAL RECOVERABLE : Unknown
CLASS 3 : Unknown
ANNUAL RECOVERABLE : Unknown
CLASS 4 : Unknown
TOTAL VOLUME : Unknown
CLASS 5 : Unknown

PROCESSED MATERIAL

USC NUMBER : 0
MOISTURE CONTENT NO : n/a
- CLASS : n/a
- RESULTS: n/a
SIZE ANALYSIS NO : n/a
GRAVEL (%): n/a
SAND (%): n/a
FINES (%): n/a
D-50 (um): n/a
- OVERSIZE (%) : n/a
PETROGRAHIC ANALYSIS-NO. OF TESTS: 0
RESULTS: n/a
OTHER TESTS (see DATA DICTIONARY): n/a
MATERIAL QUANTITY (All in cubic metres)
CLASS 1 : Unknown
CLASS 2 : Unknown
TOTAL RECOVERABLE : Unknown
CLASS 3 : Unknown
ANNUAL RECOVERABLE : Unknown
CLASS 4 : Unknown
TOTAL VOLUME : Unknown
CLASS 5 : Unknown

GRANULAR RESOURCE INVENTORY
ROSS RIVER RESOURCE MANAGEMENT AREA, YUKON
SOURCE CATALOGUE DATA SHEET

PART A: LOCATION AND STATUS

SOURCE NUMBER : 04-04498L
STUDY NO. : INAC77ROSS01
SOURCE REFERENCE : n/a
STUDY LIST : n/a
STUDY REFERENCE: n/a
NTS MAP REFERENCE : 105 L/1
DIGITIZ NO. :
MAP SCALE : 1:50000
UTM ZONE-EASTING : 8-550350
LOCATION : 2.0 km North of Magundy River
UTM NORTHING : 6893750
KILOMETRE POST : 449.8
CENTRE LATITUDE : 0
CENTRE LONGITUDE: 0
LOCAL NAMES(S) : n/a
OFFSET DIRECTION : Left
OFFSET DISTANCE(M): Adjacent
CORRIDOR NO./NAME : #4 Robert Campbell Highway
SOURCE ACCESS : None
ACCESS DISTANCE (m) : Unknown
CONDITION : Unknown
AREA (ha) : Unknown
SITE SCALE: 1:0
DIGITIZ NO:
LAND TENURE : Unknown
STATUS : Inactive
STUDY PRIORITY : High
PAST USE - SOURCE : Borrow
STOCKPILE - TYPE: Sand, Gravel, Clay
PERFORMANCE RATING : Unknown
- QUANTITY: Unknown
EXCAVATED VOLUME FOR HIGHWAY (cu. m.): Unknown
EXCAVATED VOLUME FOR PIPELINE (cu. m.): Unknown

PART B: SOURCE INVESTIGATION AND DESCRIPTIVE INFORMATION

INVESTIGATION LEVEL : Reconnaissance
LAST INVEST. DATE : 1977
GEOPHYSICAL DATA : Unknown
TEST HOLE DENSITY (#/ha) : 0
BOREHOLES - NUMBER : 0
TESTPITS - NUMBER : 0
EXPOSURES - NUMBER : 0
- DEPTH (m): n/a
- DEPTH (m): n/a
- DEPTH (m) : n/a
DATA QUALITY : n/a
SOURCE TOPOGRAPHY : Unknown
SLOPE : Flat
AREA DRAINAGE : Unknown
SOURCE VEGETATION : Heavy Small Poplar
PERMAFROST FEATURES : Unknown
DESC DATE:
ACTIVE LAYER (m) : Unknown
GENERIC ORIGIN : Unknown
LANDFORMS : Unknown
UNDERBURDEN : Unknown
GRANULAR - TYPE : Unknown
OVERBURDEN - TYPE : Unknown
- THICKNESS (m) : Unknown
- THICKNESS (m): Unknown
DEVELOP. CONSTRAINT : Unknown
DEVELOP. POTENTIAL : Unknown

PART C: TEST RESULTS AND MATERIAL QUANTITY

NATURAL MATERIAL

USC NUMBER : 0
MOISTURE CONTENT NO : 0
- CLASS : n/a
- RESULTS: n/a
SIZE ANALYSIS NO : n/a
GRAVEL (%): n/a
SAND (%): n/a
FINES (%): n/a
D-50 (um): n/a
- OVERSIZE (%) : n/a
PETROGRAHIC ANALYSIS-NO. OF TESTS: 0
RESULTS: n/a
OTHER TESTS (see DATA DICTIONARY): n/a
MATERIAL QUANTITY (All in cubic metres)

TOTAL RECOVERABLE : Unknown
ANNUAL RECOVERABLE : Unknown
TOTAL VOLUME : Unknown

CLASS 1 : Unknown
CLASS 2 : Unknown
CLASS 3 : Unknown
CLASS 4 : Unknown
CLASS 5 : Unknown

PROCESSED MATERIAL

USC NUMBER : 0
MOISTURE CONTENT NO : n/a
- CLASS : n/a
- RESULTS: n/a
SIZE ANALYSIS NO : n/a
GRAVEL (%): n/a
SAND (%): n/a
FINES (%): n/a
D-50 (um): n/a
- OVERSIZE (%) : n/a
PETROGRAHIC ANALYSIS-NO. OF TESTS: 0
RESULTS: n/a
OTHER TESTS (see DATA DICTIONARY): n/a
MATERIAL QUANTITY (All in cubic metres)

TOTAL RECOVERABLE : Unknown
ANNUAL RECOVERABLE : Unknown
TOTAL VOLUME : Unknown

CLASS 1 : Unknown
CLASS 2 : Unknown
CLASS 3 : Unknown
CLASS 4 : Unknown
CLASS 5 : Unknown

GRANULAR RESOURCE INVENTORY
ROSS RIVER RESOURCE MANAGEMENT AREA, YUKON
SOURCE CATALOGUE DATA SHEET

PART A: LOCATION AND STATUS

SOURCE NUMBER : 04-04532R
STUDY NO. : INAC77ROSS01
SOURCE REFERENCE : n/a
STUDY LIST : n/a
STUDY REFERENCE: n/a
NTS MAP REFERENCE : 105 L/1
DIGITIZ NO. :
MAP SCALE : 1:50000
UTM ZONE-EASTING : 8-548550
LOCATION : 5.4 km North or Magundy River
UTM NORTHING : 6895100
KILOMETRE POST : 453.2
CENTRE LATITUDE : 0
CENTRE LONGITUDE: 0
LOCAL NAMES(S) : n/a
OFFSET DIRECTION : Right
OFFSET DISTANCE(M): .
CORRIDOR NO./NAME : #4 Robert Campbell Highway
SOURCE ACCESS :
ACCESS DISTANCE (m) : Unknown
CONDITION : Unknown
AREA (ha) : Unknown
SITE SCALE: 1:0
DIGITIZ NO:
LAND TENURE : Unknown
STATUS : Active
STUDY PRIORITY : High
PAST USE - SOURCE : Borrow
STOCKPILE - TYPE: Silty Sandy Gravel
PERFORMANCE RATING : Unknown
- QUANTITY: 229 cu. m.
EXCAVATED VOLUME FOR HIGHWAY (cu. m.): Unknown
EXCAVATED VOLUME FOR PIPELINE (cu. m.): Unknown

PART B: SOURCE INVESTIGATION AND DESCRIPTIVE INFORMATION

INVESTIGATION LEVEL : Reconnaissance
LAST INVEST. DATE : 1977
GEOPHYSICAL DATA : Unknown
TEST HOLE DENSITY (#/ha) : 0
BOREHOLES - NUMBER : 0
TESTPITS - NUMBER : 0
EXPOSURES - NUMBER : 0
- DEPTH (m): n/a
- DEPTH (m): n/a
- DEPTH (m) : n/a
DATA QUALITY : n/a
SOURCE TOPOGRAPHY : Unknown
SLOPE : Gentle Sidehill
AREA DRAINAGE : Unknown
SOURCE VEGETATION : Heavy Small Poplar
PERMAFROST FEATURES : Unknown
DESC DATE:
ACTIVE LAYER (m) : Unknown
GENERIC ORIGIN : Unknown
LANDFORMS : Unknown
UNDERBURDEN : Unknown
GRANULAR - TYPE : Unknown
OVERBURDEN - TYPE : Unknown
- THICKNESS (m) : Unknown
- THICKNESS (m): Unknown
DEVELOP. CONSTRAINT : Unknown
DEVELOP. POTENTIAL : Unknown

PART C: TEST RESULTS AND MATERIAL QUANTITY

NATURAL MATERIAL

USC NUMBER : 0
MOISTURE CONTENT NO : 0
- CLASS : n/a
- RESULTS: n/a
SIZE ANALYSIS NO : n/a
GRAVEL (%): n/a
SAND (%): n/a
FINES (%): n/a
D-50 (um): n/a
- OVERSIZE (%) : n/a
PETROGRAHIC ANALYSIS-NO. OF TESTS: 0
RESULTS: n/a
OTHER TESTS (see DATA DICTIONARY): n/a
MATERIAL QUANTITY (All in cubic metres)
CLASS 1 : Unknown
CLASS 2 : Unknown
TOTAL RECOVERABLE : Unknown
CLASS 3 : Unknown
ANNUAL RECOVERABLE : Unknown
CLASS 4 : Unknown
TOTAL VOLUME : Unknown
CLASS 5 : Unknown

PROCESSED MATERIAL

USC NUMBER : 0
MOISTURE CONTENT NO : n/a
- CLASS : n/a
- RESULTS: n/a
SIZE ANALYSIS NO : n/a
GRAVEL (%): n/a
SAND (%): n/a
FINES (%): n/a
D-50 (um): n/a
- OVERSIZE (%) : n/a
PETROGRAHIC ANALYSIS-NO. OF TESTS: 0
RESULTS: n/a
OTHER TESTS (see DATA DICTIONARY): n/a
MATERIAL QUANTITY (All in cubic metres)
CLASS 1 : Unknown
CLASS 2 : Unknown
TOTAL RECOVERABLE : Unknown
CLASS 3 : Unknown
ANNUAL RECOVERABLE : Unknown
CLASS 4 : Unknown
TOTAL VOLUME : Unknown
CLASS 5 : Unknown