EBA Engineering Consultants Ltd.

Civil, Geotechnical and Materials Engineers

DATA PRESENTATION REPORT AND SOURCE DATABASE DATA SHEETS for TAGISH RESOURCE MANAGEMENT AREA, YUKON

0201-11136

March, 1993

D001911

eba

DATA PRESENTATION
REPORT AND SOURCE DATABASE DATA SHEETS
for TAGISH RESOURCE MANAGEMENT AREA, YUKON

0201-11136

March, 1993

eba

TAGISH RESOURCE MANAGEMENT AREA

TABLE OF CONTENTS

FIGURE 1 - General Location Map - RMA's in the Yukon . . . . . 1 Page

NTS Maps Used in Database Preparation . . . . . 1 Page

Data Reliability Check - Report Catalogue . . . . . 1 Page

Data Reliability Check - Source Database . . . . . 4 Pages

APPENDIX A - Historical Summary Database

APPENDIX B - Report Catalogue

APPENDIX C - Source Database

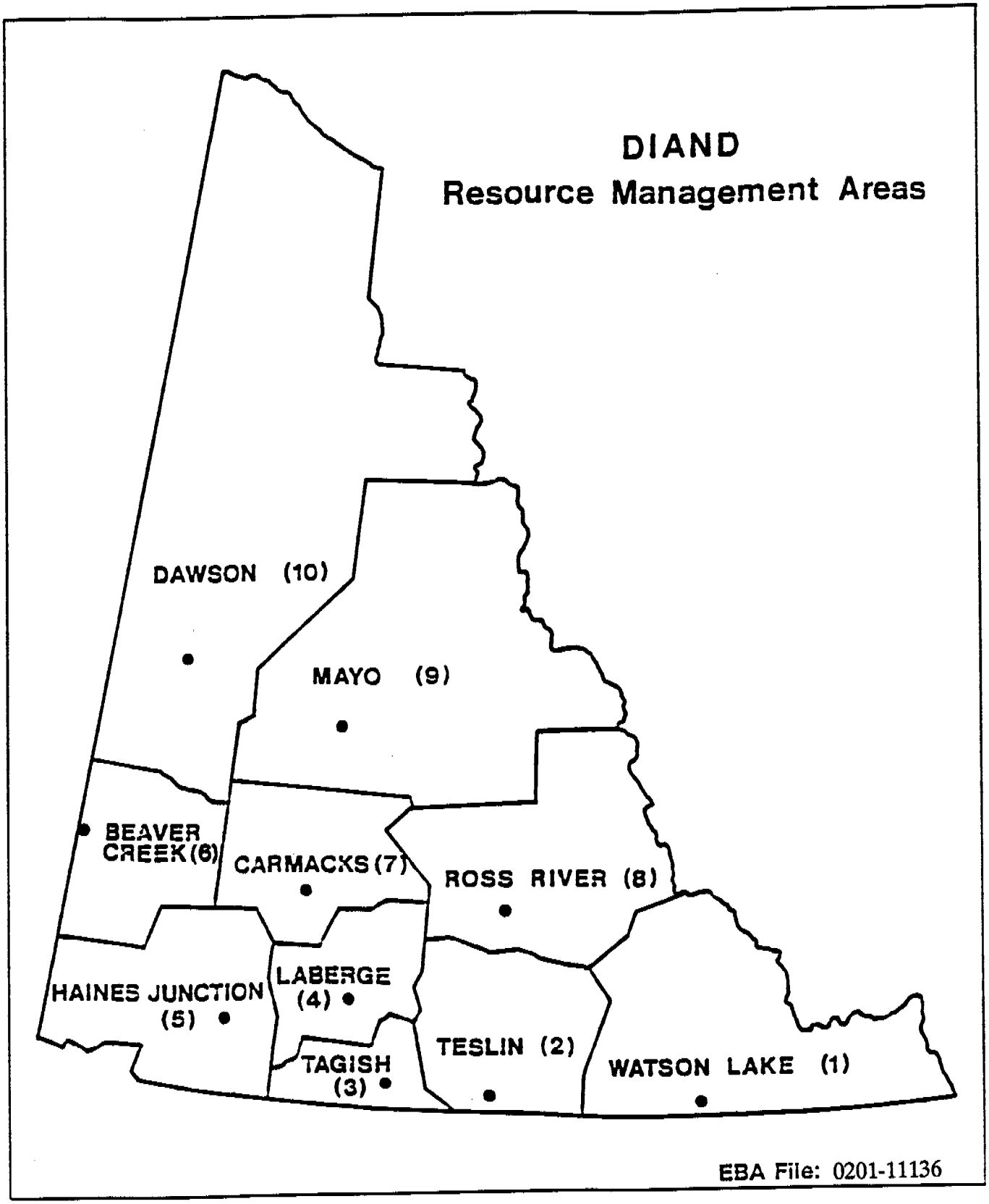

FIGURE 1: General Location Map - RMA's in the Yukon

TAGISH RESOURCE MANAGEMENT AREA

LIST OF 1:50,000 NTS MAPS USED IN DATABASE PREPARATION

Map No.	Title	Date	Revision	Hwy. No.	KP Coverage
105 C/5	Squanga Lake	1984	3	1 7	1386.2 to 1395.2 and 3.9 to 11.6
105 D/8	Tagish	1986	3	1 8 7	1395.9 to 1419.4 and 1.8 to 36.4 and 1.8 to 3.4
105 D/9	Michie Creek	1986	3	1	1420.0 to 1434.2
105 D/10	MacRae	1980	4	1	1434.8 to 1448.7
105 D/7	Robinson	1975	2	7	12.6 to 41.1
105 D/2	Carcross	1986	3	8 2*	39.9 to 53.1 and 43.8 to 73.4
105 C/4	Lubbock River	1986	4	7	12.9 to 40.1

* Note: Klondike Highway KP's start at Alaska Highway and increase towards Carcross.

TAGISH RMA GRANULAR RESOURCE DATABASE

REPORT CATALOGUE - Data Reliability Check

Field Name[1]	Number of Unknowns[2]	Percentage of Unknowns
Survey Data	2	100%
Survey Spacing	2	100%
Program Length	2	100%
Season	2	100%
Equipment Type	2	100%
Penetration (m)	2	100%
Sample Size	2	100%
Report Distribution	2	100%

1 Only those containing "Unknowns" are listed
2 "Unknowns" includes n/a and Unknown

TAGISH RMA GRANULAR RESOURCE DATABASE

SOURCE DATABASE - Data Reliability Check

Field Name[1]	Number of Unknowns[2]	Percentage of Unknowns
Part A: Location and Status		
Source Reference	203	100%
Study List	203	100%
Study Reference	203	100%
Local Name(s)	203	100%
Offset Distance (m)	1	1%
Source Access	183	90%
Access Distance (m)	199	98%
Condition	199	98%
Area	203	100%
Land Tenure	184	91%
Status	54	27%
Past Use - Source	57	28%
Stockpile Type	9	4%
Stockpile Quantity	196	97%
Excavated Volume for Highway	200	99%
Excavated Volume for Pipeline	203	100%

1 Only those containing "Unknowns" are listed
2 "Unknowns" includes n/a and Unknown

Field Name[1]	Number of Unknowns[2]	Percentage of Unknowns
Part B: Source Investigation and Decriptive Information		
Performance Rating	200	99%
Geophysical Data	203	100%
Borehole Depth	203	100%
Testpit Depth	203	100%
Exposure Depth	203	100%
Data Quality	203	100%
Source Topography	203	100%
Slope	59	29%
Area Drainage	203	100%
Source Vegetation	58	29%
Permafrost Features	203	100%
Active Layer (m)	203	100%
Generic Origin	194	96%
Landforms	203	100%
Underburden	203	100%
Granular Type	203	100%
Granular Thickness	203	100%
Overburden Type	203	100%
Overburden Thickness	203	100%
Development Constraints	184	91%
Development Potential	203	100%

1 Only those containing "Unknowns" are listed
2 "Unknowns" includes n/a and Unknown

Field Name[1]	Number of Unknowns[2]	Percentage of Unknowns
Part C: Test Results and Material Quanity Natural Material		
USC Class	203	100%
Moisture Content Results	203	100%
Size Analysis Number	170	84%
Gravel (%)	202	99%
Sand (%)	202	99%
Fines (%)	202	99%
D-50 (um)	203	100%
Oversize (%)	203	100%
Petrographic Analysis Results	203	100%
Other Tests	130	64%
Class 1	203	100%
Class 2	203	100%
Class 3	203	100%
Class 4	203	100%
Class 5	203	100%
Total Recoverable	203	100%
Annual Recoverable	203	100%
Total Volume	203	100%

1 Only those containing "Unknowns" are listed
2 "Unknowns" includes n/a and Unknown

Field Name[1]	Number of Unknowns[2]	Percentage of Unknowns
Part C: Test Results and Material Quantity Processed Material		
USC Class	203	100%
Moisture Content Results	203	100%
Size Analysis Number	203	100%
Gravel (%)	193	95%
Sand (%)	193	95%
Fines (%)	193	95%
D-50 (um)	203	100%
Oversize (%)	203	100%
Petrographic Analysis Results	203	100%
Other Tests	197	97%
Class 1	203	100%
Class 2	203	100%
Class 3	203	100%
Class 4	203	100%
Class 5	203	100%
Total Recoverable	203	100%
Annual Recoverable	203	100%
Total Volume	203	100%

1 Only those containing "Unknowns" are listed
2 "Unknowns" includes n/a and Unknown

APPENDIX A

TAGISH RMA GRANULAR DATABASE HISTORICAL SUMMARY

HISTORICAL SUMMARY DATABASE
TAGISH RESOURCE MANAGEMENT AREA, YUKON
REPORT AND SOURCE CATALOGUE DATABASES

DATE : 03/31/93

CONTRACTOR : EBA Engineering Consultants Ltd.

COMPILER : Rodene Zimmer/Richard Trimble

DATA COMPILATION JOB NUMBER: 0201-11136

DATABASE NAME : TAGI93SC/RP

REPORT TITLE : Granular Resource Database, Beaver Creek, Carmacks, Dawson, Ross River, Tagish and Teslin RMA's, YT

COMMENT SUMMARY:

APPENDIX B

TAGISH RMA GRANULAR DATABASE REPORT CATALOGUE

GRANULAR RESOURCE INVENTORY
TAGISH RESOURCE MANAGMENT AREA, YUKON
REPORT CATALOGUE DATA SHEET

PART A: STUDY REFERENCE AND LOCATION

STUDY NUMBER : INAC77TAGI01
SPONSOR : Department of Indian and Northern Affairs
YEAR : 1977 MONTH 6
REPORT TITLE : Yukon Gravel Inventory Tagish Resource Management Area

SPONSOR JOB NO : A71342006401-ST
SPONSOR CONTACT: R.J. Gowan
CONTRACTOR : EBA Engineering Consultants
FILE NUMBER : 0201-11136
CONTACT : J.R. Trimble
AREA NAME : Tagish
LOCATION MAP : Photocopy Topographic
NUMBER : 105 C/4, 5; D/2, 7-10
FORMAT : Paper Copy
SCALE : 1:50,000
DIGITIZ NO. :
ARCHIVING : DIAND Whitehorse

SITE PLAN : Sketch and Legal
NUMBER : 43 Various
FORMAT : Paper Copy
SCALE : 1:Various
DIGITIZ NO.:
ARCHIVING : DIAND Whitehorse

MINIMUM ZONE : 8
CENTRE ZONE : 8
MAXIMUM ZONE : 8

MINIMUM EASTING: 335000
CENTRE EASTING : 451150
MAXIMUM EASTING: 567300

MINIMUM NORTHING: 6600550
CENTRE NORTHING: 6660000
MAXIMUM NORTHING: 6719450

MINIMUM LATITUDE: 0
CENTRE LATITUDE : 0
MAXIMUM LATITUDE: 0

MINIMUM LONGITUDE: 0
CENTRE LONGITUDE: 0
MAXIMUM LONGITUDE: 0

SOURCE NO(S) : 01-13862R; 01-13867R; 01-13870L; 01-13878R; 01-13885R; 01-13888R; 01-13898R; 01-13923R; 01-13927R; 01-13936R; 01-13943R; 01-13949R; 01-13952L; 01-13959R; 01-13956R; 01-13967L; 01-13967R; 01-13973R; 01-13976R; 01-13984L; 01-13997L; 01-14005R; 01-14018R; 01-14023R; 01-14039R; 01-14041L; 01-14047L; 01-14050L; 01-14057R; 01-14067R; 01-14070R; 01-14073R; 01-14080B; 01-14089R; 01-14116R; 01-14118L; 01-14125R; 01-14136B; 01-14141R; 01-14163R; 01-14171R; 01-14179R; 01-14194R; 01-14200R; 01-14210R; 01-14216R; 01-14218L; 01-14226R; 01-14228L; 01-14234R; 01-14245R; 01-14255R; 01-14265R; 01-14266R; 01-14271R; 01-14281R; 01-14284R; 01-14285R; 01-14290R; 01-14302R; 01-14310L; 01-14313R; 01-14315R; 01-14318R; 01-14323R; 01-14324R; 01-14329R; 01-14342R; 01-14348R; 01-14352R; 01-14355R; 01-14356R; 01-14360R; 01-14366R; 01-14369R; 01-14377R; 01-14381R; 01-14384R; 01-14385R; 01-14389R; 01-14400R; 01-14410R; 01-14418R; 01-14424R; 01-14440R; 01-14442R; 01-14443R; 01-14445R; 01-14446L; 01-14448R; 01-14450R; 01-14451R; 01-14460L; 01-14482L; 01-14487L; 01-14506R; 01-14508B; 01-14513R; 01-14532R; 01-14556R; 01-14561R; 01-14567R; 05-00060L; 05-00068L; 05-00126B; 05-00137L: 06-00142L; 05-00198L;

SURVEY DATA : n/a

PART B: STUDY DETAILS

STUDY TYPE : Geotechnical
STUDY SCOPE : Highway Corridor
STUDY SIZE : 203 Sources, 54 Boreholes, 249 Testpits
SURVEY LEVEL : Reconnaissance
SURVEY PATTERN: Random
SURVEY SPACING: n/a
PROGRAM LENGTH: Unknown
SEASON:Unknown
EQUIPMENT TYPE: Unknown
PENETRATION(m): Unknown
RESOLUTION : Poor
SAMPLING/RECORDING
RATE : Intermittent
QUALITY : Poor
TYPE(S) : Grab
SIZE : Unknown
INTERPRETATION/TESTING LEVEL : Routine Classification
REPORT LEVEL : Data Compilation Binder
REPORT DISTRIBUTION : Unknown
DATA ARCHIVING : INAC Land Use - Whitehorse
OTHER REPORTS : YTG Highways

GRANULAR RESOURCE INVENTORY
TAGISH RESOURCE MANAGMENT AREA, YUKON
REPORT CATALOGUE DATA SHEET

PART A: STUDY REFERENCE AND LOCATION

STUDY NUMBER : INAC77TAGI01
SPONSOR : INAC
YEAR : 1977 MONTH 6
REPORT TITLE : Yukon Gravel Inventory
Tagish
Resource Management Area

SPONSOR JOB NO : A71342006401-ST
SPONSOR CONTACT: R.J. Gowan
CONTRACTOR : EBA Engineering Consultants
FILE NUMBER : 0201-11136
CONTACT : J.R. Trimble
AREA NAME : Tagish
LOCATION MAP : Photocopy Topographic
NUMBER : 105 C/4, 5; D/2, 7 - 10
FORMAT : Paper Copy
SCALE : 1:1:50000
DIGITIZ NO. :
ARCHIVING : DIAND Whitehorse

SITE PLAN : Sketch and Legal
NUMBER : 43 Various
FORMAT : Paper Copy
SCALE : 1:Various
DIGITIZ NO.:
ARCHIVING : DIAND Whitehorse

MINIMUM ZONE : 8
CENTRE ZONE : 8
MAXIMUM ZONE : 8

MINIMUM EASTING: 335000
CENTRE EASTING : 451150
MAXIMUM EASTING: 567300

MINIMUM NORTHING: 6600550
CENTRE NORTHING: 6660000
MAXIMUM NORTHING: 6719450

MINIMUM LATITUDE: 0
CENTRE LATITUDE : 0
MAXIMUM LATITUDE: 0

MINIMUM LONGITUDE: 0
CENTRE LONGITUDE: 0
MAXIMUM LONGITUDE: 0

SOURCE NO(S) : 05-00206L; 05-00222R; 05-00225L; 05-00238R; 05-00242L; 05-00248L; 05-00299L; 05-00303L; 05-00306R; 05-00356L; 05-00382R; 05-00401L; 05-00411R; 05-00438L; 05-00461R; 05-00465L; 05-00475R; 05-00485L; 05-00531R; 05-00539L; 05-00568L; 05-00580L; 05-00615B; 05-00658L; 05-00671R; 05-00686L; 05-00686L; 05-00700L; 05-00715R; 05-00716R; 05-00720R; 05-00734R; 06-00018L; 06-00053R; 06-00069L; 06-00072R; 06-00077L; 06-00135R; 06-00150R; 06-00155R; 06-00158R; 06-00185R; 06-00190L; 06-00200L; 06-00270L; 06-00285RL 06-00299R; 06-00304L; 06-00306L; 06-00316R; 06-00340L; 06-00353B; 06-00364R; 06-00399R; 06-00448L; 06-00457R; 06-00459R; 06-00467R; 06-00483R; 06-00493R; 06-00494R; 06-00496R; 06-00499R; 06-00506R; 06-00528R; 06-00531R; 07-00018R; 07-00019R; 07-00021R; 07-00034R; 07-00039L; 07-00045L; 07-00085L; 07-00101L; 07-00103L; 07-00111L; 07-00116L; 07-00129R; 07-00135L; 07-00137L; 07-00143L; 07-00145R; 07-00156R; 07-00169L; 07-00180L; 07-00190L; 07-00222R; 07-00237R; 07-00298R; 07-00299R; 07-00312R; 07-00316R; 07-00322R; 07-00388L; 07-00401L

SURVEY DATA : n/a

PART B: STUDY DETAILS

STUDY TYPE : Geotechnical
STUDY SCOPE : Highway Corridor
STUDY SIZE : 203 Sources, 54 Boreholes, 249 Testpits
SURVEY LEVEL : Reconnaissance
SURVEY PATTERN: Random
SURVEY SPACING: n/a
PROGRAM LENGTH: Unknown
SEASON:Unknown
EQUIPMENT TYPE: Unknown
PENETRATION(m): Unknown
RESOLUTION : Poor
SAMPLING/RECORDING
RATE : Intermittent
QUALITY : Poor
TYPE(S) : Grab
SIZE : Unknown
INTERPRETATION/TESTING LEVEL : Routine Classification
REPORT LEVEL : Data Compilation Binder
REPORT DISTRIBUTION : Unknown
DATA ARCHIVING : INAC Land Use - Whitehorse
OTHER REPORTS : YTG Highways

APPENDIX C

TAGISH RMA GRANULAR DATABASE
SOURCE DATABASE

203 Sources

GRANULAR RESOURCE INVENTORY
TAGISH RESOURCE MANAGEMENT AREA, YUKON
SOURCE CATALOGUE DATA SHEET

========== PART A: LOCATION AND STATUS ==========

SOURCE NUMBER : 01-13862R
STUDY NO. : INAC77TAGI01
SOURCE REFERENCE : n/a
STUDY LIST : n/a
STUDY REFERENCE: n/a
NTS MAP REFERENCE : 105 C/5
DIGITIZ NO. :
MAP SCALE : 1:50000
UTM ZONE-EASTING : 8-562900
LOCATION : 6.2 km South of Jake's Corner
UTM NORTHING : 6692900
KILOMETRE POST : 1386.2
CENTRE LATITUDE : 0
CENTRE LONGITUDE: 0
LOCAL NAMES(S) : n/a
OFFSET DIRECTION : Right
OFFSET DISTANCE(M): Adjacent
CORRIDOR NO./NAME : #1 Alaska Highway
SOURCE ACCESS : Unknown
ACCESS DISTANCE (m) : Unknown
CONDITION : Unknown
AREA (ha) : Unknown
SITE SCALE: 1:
DIGITIZ NO:
LAND TENURE : Federal
STATUS : Unknown
STUDY PRIORITY : High
PAST USE - SOURCE : Unknown
STOCKPILE - TYPE: Gravel
PERFORMANCE RATING : Unknown
- QUANTITY: Unknown
EXCAVATED VOLUME FOR HIGHWAY (cu. m.): 2,250
EXCAVATED VOLUME FOR PIPELINE (cu. m.): Unknown

========== PART B: SOURCE INVESTIGATION AND DESCRIPTIVE INFORMATION ==========

INVESTIGATION LEVEL : Reconnaissance
LAST INVEST. DATE : 1977
GEOPHYSICAL DATA : Unknown
TEST HOLE DENSITY (#/ha) :
BOREHOLES - NUMBER :
TESTPITS - NUMBER :
EXPOSURES - NUMBER :
- DEPTH (m): n/a
- DEPTH (m): n/a
- DEPTH (m) : n/a
DATA QUALITY : n/a
SOURCE TOPOGRAPHY : Unknown
SLOPE : Unknown
AREA DRAINAGE : Unknown
SOURCE VEGETATION : Unknown
PERMAFROST FEATURES : Unknown
DESC DATE:
ACTIVE LAYER (m) : Unknown
GENERIC ORIGIN : Unknown
LANDFORMS : Unknown
UNDERBURDEN : Unknown
GRANULAR - TYPE : Unknown
OVERBURDEN - TYPE : Unknown
- THICKNESS (m) : Unknown
- THICKNESS (m): Unknown
DEVELOP. CONSTRAINT : Unknown
DEVELOP. POTENTIAL : Unknown

========== PART C: TEST RESULTS AND MATERIAL QUANTITY ==========

=======NATURAL MATERIAL=======

USC NUMBER : 0
MOISTURE CONTENT NO :
- CLASS : n/a
- RESULTS: n/a
SIZE ANALYSIS NO :
GRAVEL (%): 43
SAND (%): 53
FINES (%): 4
D-50 (um): n/a
- OVERSIZE (%) : n/a
PETROGRAHIC ANALYSIS-NO. OF TESTS: 0
RESULTS: n/a
OTHER TESTS (see DATA DICTIONARY): LL --; PI --
MATERIAL QUANTITY (All in cubic metres)
CLASS 1 : Unknown
CLASS 2 : Unknown
TOTAL RECOVERABLE : Unknown
CLASS 3 : Unknown
ANNUAL RECOVERABLE : Unknown
CLASS 4 : Unknown
TOTAL VOLUME : Unknown
CLASS 5 : Unknown

=======PROCESSED MATERIAL=======

USC NUMBER : 0
MOISTURE CONTENT NO : n/a
- CLASS : n/a
- RESULTS: n/a
SIZE ANALYSIS NO : n/a
GRAVEL (%): n/a
SAND (%): n/a
FINES (%): n/a
D-50 (um): n/a
- OVERSIZE (%) : n/a
PETROGRAHIC ANALYSIS-NO. OF TESTS: 0
RESULTS: n/a
OTHER TESTS (see DATA DICTIONARY): n/a
MATERIAL QUANTITY (All in cubic metres)
CLASS 1 : Unknown
CLASS 2 : Unknown
TOTAL RECOVERABLE : Unknown
CLASS 3 : Unknown
ANNUAL RECOVERABLE : Unknown
CLASS 4 : Unknown
TOTAL VOLUME : Unknown
CLASS 5 : Unknown

GRANULAR RESOURCE INVENTORY
TAGISH RESOURCE MANAGEMENT AREA, YUKON
SOURCE CATALOGUE DATA SHEET

========== PART A: LOCATION AND STATUS ==========

SOURCE NUMBER : 01-13867R
STUDY NO. : INAC77TAGI01
SOURCE REFERENCE : n/a
STUDY LIST : n/a
STUDY REFERENCE: n/a
NTS MAP REFERENCE : 105 C/5
DIGITIZ NO. :
MAP SCALE : 1:50000
UTM ZONE-EASTING : 8-562500
LOCATION : 5.7 km South of Jake's Corner
UTM NORTHING : 6692700
KILOMETRE POST : 1386.7
CENTRE LATITUDE : 0
CENTRE LONGITUDE: 0
LOCAL NAMES(S) : n/a
OFFSET DIRECTION : Right
OFFSET DISTANCE(M): Adjacent
CORRIDOR NO./NAME : #1 Alaska Highway
SOURCE ACCESS : Unknown
ACCESS DISTANCE (m) : Unknown
CONDITION : Unknown
AREA (ha) : Unknown
SITE SCALE: 1:
DIGITIZ NO:
LAND TENURE : Unknown
STATUS : Unknown
STUDY PRIORITY : High
PAST USE - SOURCE : Unknown
STOCKPILE - TYPE: Unknown
PERFORMANCE RATING : Unknown
- QUANTITY: Unknown
EXCAVATED VOLUME FOR HIGHWAY (cu. m.): Unknown
EXCAVATED VOLUME FOR PIPELINE (cu. m.): Unknown

========== PART B: SOURCE INVESTIGATION AND DESCRIPTIVE INFORMATION ==========

INVESTIGATION LEVEL : Reconnaissance
LAST INVEST. DATE : 1977
GEOPHYSICAL DATA : Unknown
TEST HOLE DENSITY (#/ha) :
BOREHOLES - NUMBER :
TESTPITS - NUMBER :
EXPOSURES - NUMBER :
- DEPTH (m): n/a
- DEPTH (m): n/a
- DEPTH (m) : n/a
DATA QUALITY : n/a
SOURCE TOPOGRAPHY : Unknown
SLOPE : Unknown
AREA DRAINAGE : Unknown
SOURCE VEGETATION : Unknown
PERMAFROST FEATURES : Unknown
DESC DATE:
ACTIVE LAYER (m) : Unknown
GENERIC ORIGIN : Unknown
LANDFORMS : Unknown
UNDERBURDEN : Unknown
GRANULAR - TYPE : Unknown
OVERBURDEN - TYPE : Unknown
- THICKNESS (m) : Unknown
- THICKNESS (m): Unknown
DEVELOP. CONSTRAINT : Material unsuitable for surfacing or base course.
DEVELOP. POTENTIAL : Unknown

========== PART C: TEST RESULTS AND MATERIAL QUANTITY ==========

=======NATURAL MATERIAL=======

USC NUMBER : 0
MOISTURE CONTENT NO :
- CLASS : n/a
- RESULTS: n/a
SIZE ANALYSIS NO :
GRAVEL (%): n/a
SAND (%): n/a
FINES (%): n/a
D-50 (um): n/a
- OVERSIZE (%) : n/a
PETROGRAHIC ANALYSIS-NO. OF TESTS: 0
RESULTS: n/a
OTHER TESTS (see DATA DICTIONARY): n/a
MATERIAL QUANTITY (All in cubic metres)
CLASS 1 : Unknown
CLASS 2 : Unknown
TOTAL RECOVERABLE : Unknown
CLASS 3 : Unknown
ANNUAL RECOVERABLE : Unknown
CLASS 4 : Unknown
TOTAL VOLUME : Unknown
CLASS 5 : Unknown

=======PROCESSED MATERIAL=======

USC NUMBER : 0
MOISTURE CONTENT NO : n/a
- CLASS : n/a
- RESULTS: n/a
SIZE ANALYSIS NO : n/a
GRAVEL (%): n/a
SAND (%): n/a
FINES (%): n/a
D-50 (um): n/a
- OVERSIZE (%) : n/a
PETROGRAHIC ANALYSIS-NO. OF TESTS: 0
RESULTS: n/a
OTHER TESTS (see DATA DICTIONARY): n/a
MATERIAL QUANTITY (All in cubic metres)
CLASS 1 : Unknown
CLASS 2 : Unknown
TOTAL RECOVERABLE : Unknown
CLASS 3 : Unknown
ANNUAL RECOVERABLE : Unknown
CLASS 4 : Unknown
TOTAL VOLUME : Unknown
CLASS 5 : Unknown

GRANULAR RESOURCE INVENTORY
TAGISH RESOURCE MANAGEMENT AREA, YUKON
SOURCE CATALOGUE DATA SHEET

PART A: LOCATION AND STATUS

SOURCE NUMBER : 01-13870L
STUDY NO. : INAC77TAGI01
SOURCE REFERENCE : n/a
STUDY LIST : n/a
STUDY REFERENCE: n/a
NTS MAP REFERENCE : 105 C/5
DIGITIZ NO. :
MAP SCALE : 1:50000
UTM ZONE-EASTING : 8-562300
LOCATION : 5.4 km South of Jake's Corner
UTM NORTHING : 6692300
KILOMETRE POST : 1387.0
CENTRE LATITUDE : 0
CENTRE LONGITUDE: 0
LOCAL NAMES(S) : n/a
OFFSET DIRECTION : Left
OFFSET DISTANCE(M): Adjacent
CORRIDOR NO./NAME : #1 Alaska Highway
SOURCE ACCESS : Unknown
ACCESS DISTANCE (m) : Unknown
CONDITION : Unknown
AREA (ha) : Unknown
SITE SCALE: 1:
DIGITIZ NO:
LAND TENURE : Unknown
STATUS : Inactive
STUDY PRIORITY : High
PAST USE - SOURCE : Borrow
STOCKPILE - TYPE: Silty, Sandy, Gravel
PERFORMANCE RATING : Unknown
- QUANTITY: Unknown
EXCAVATED VOLUME FOR HIGHWAY (cu. m.): Unknown
EXCAVATED VOLUME FOR PIPELINE (cu. m.): Unknown

PART B: SOURCE INVESTIGATION AND DESCRIPTIVE INFORMATION

INVESTIGATION LEVEL : Reconnaissance
LAST INVEST. DATE : 1977
GEOPHYSICAL DATA : Unknown
TEST HOLE DENSITY (#/ha) :
BOREHOLES - NUMBER :
TESTPITS - NUMBER :
EXPOSURES - NUMBER :
- DEPTH (m): n/a
- DEPTH (m): n/a
- DEPTH (m) : n/a
DATA QUALITY : n/a
SOURCE TOPOGRAPHY : Unknown
SLOPE : Flat
AREA DRAINAGE : Unknown
SOURCE VEGETATION : Heavy Pine, Spruce
PERMAFROST FEATURES : Unknown
DESC DATE:
ACTIVE LAYER (m) : Unknown
GENERIC ORIGIN : Unknown
LANDFORMS : Unknown
UNDERBURDEN : Unknown
GRANULAR - TYPE : Unknown
OVERBURDEN - TYPE : Unknown
- THICKNESS (m) : Unknown
- THICKNESS (m): Unknown
DEVELOP. CONSTRAINT :
DEVELOP. POTENTIAL : Unknown

PART C: TEST RESULTS AND MATERIAL QUANTITY

NATURAL MATERIAL

USC NUMBER : 0
MOISTURE CONTENT NO :
- CLASS : n/a
- RESULTS: n/a
SIZE ANALYSIS NO :
GRAVEL (%): n/a
SAND (%): n/a
FINES (%): n/a
D-50 (um): n/a
- OVERSIZE (%) : n/a
PETROGRAHIC ANALYSIS-NO. OF TESTS: 0
RESULTS: n/a
OTHER TESTS (see DATA DICTIONARY): n/a
MATERIAL QUANTITY (All in cubic metres)
CLASS 1 : Unknown
CLASS 2 : Unknown
TOTAL RECOVERABLE : Unknown
CLASS 3 : Unknown
ANNUAL RECOVERABLE : Unknown
CLASS 4 : Unknown
TOTAL VOLUME : Unknown
CLASS 5 : Unknown

PROCESSED MATERIAL

USC NUMBER : 0
MOISTURE CONTENT NO : n/a
- CLASS : n/a
- RESULTS: n/a
SIZE ANALYSIS NO : n/a
GRAVEL (%): n/a
SAND (%): n/a
FINES (%): n/a
D-50 (um): n/a
- OVERSIZE (%) : n/a
PETROGRAHIC ANALYSIS-NO. OF TESTS: 0
RESULTS: n/a
OTHER TESTS (see DATA DICTIONARY): n/a
MATERIAL QUANTITY (All in cubic metres)
CLASS 1 : Unknown
CLASS 2 : Unknown
TOTAL RECOVERABLE : Unknown
CLASS 3 : Unknown
ANNUAL RECOVERABLE : Unknown
CLASS 4 : Unknown
TOTAL VOLUME : Unknown
CLASS 5 : Unknown

GRANULAR RESOURCE INVENTORY
TAGISH RESOURCE MANAGEMENT AREA, YUKON
SOURCE CATALOGUE DATA SHEET

========== PART A: LOCATION AND STATUS ==========

SOURCE NUMBER : 01-13878R STUDY NO. : INAC77TAGI01
SOURCE REFERENCE : n/a STUDY LIST : n/a
STUDY REFERENCE: n/a
NTS MAP REFERENCE : 105 C/5 DIGITIZ NO. : MAP SCALE : 1:50000
UTM ZONE-EASTING : 8-561650 LOCATION : 4.6 km South of Jake's Corner
UTM NORTHING : 6691950 KILOMETRE POST : 1387.8
CENTRE LATITUDE : 0 CENTRE LONGITUDE: 0
LOCAL NAMES(S) : n/a
OFFSET DIRECTION : Right OFFSET DISTANCE(M): Adjacent
CORRIDOR NO./NAME : #1 Alaska Highway
SOURCE ACCESS : Unknown
ACCESS DISTANCE (m) : Unknown CONDITION : Unknown
AREA (ha) : Unknown SITE SCALE: 1:400 DIGITIZ NO:
LAND TENURE : Unknown STATUS : Active
STUDY PRIORITY : High
PAST USE - SOURCE : Borrow Surfacing MP 857-7 STOCKPILE - TYPE: Gravel
PERFORMANCE RATING : Fair - QUANTITY: +/- 3,660 cu.m.
EXCAVATED VOLUME FOR HIGHWAY (cu. m.): Unknown EXCAVATED VOLUME FOR PIPELINE (cu. m.): Unknown

========== PART B: SOURCE INVESTIGATION AND DESCRIPTIVE INFORMATION ==========

INVESTIGATION LEVEL : Reconnaissance LAST INVEST. DATE : 1977
GEOPHYSICAL DATA : Unknown TEST HOLE DENSITY (#/ha) :
BOREHOLES - NUMBER : TESTPITS - NUMBER : 11 EXPOSURES - NUMBER :
- DEPTH (m): n/a - DEPTH (m): n/a - DEPTH (m) : n/a
DATA QUALITY : n/a SOURCE TOPOGRAPHY : Unknown
SLOPE : Sidehill AREA DRAINAGE : Unknown
SOURCE VEGETATION : Heavy Spruce
PERMAFROST FEATURES : Unknown DESC DATE:01/01/69
ACTIVE LAYER (m) : Unknown GENERIC ORIGIN : Terrace
LANDFORMS : Unknown UNDERBURDEN : Unknown
GRANULAR - TYPE : Unknown OVERBURDEN - TYPE : Unknown
- THICKNESS (m) : Unknown - THICKNESS (m): Unknown
DEVELOP. CONSTRAINT : Highway relocated thru pit area in 1971 DEVELOP. POTENTIAL : Unknown

========== PART C: TEST RESULTS AND MATERIAL QUANTITY ==========

=======NATURAL MATERIAL=======

USC NUMBER : 0 MOISTURE CONTENT NO :
- CLASS : n/a - RESULTS: n/a
SIZE ANALYSIS NO : GRAVEL (%): n/a SAND (%): n/a FINES (%): n/a D-50 (um): n/a
- OVERSIZE (%) : n/a PETROGRAHIC ANALYSIS-NO. OF TESTS: 0 RESULTS: n/a
OTHER TESTS (see DATA DICTIONARY): n/a
MATERIAL QUANTITY (All in cubic metres) CLASS 1 : Unknown
CLASS 2 : Unknown
TOTAL RECOVERABLE : Unknown CLASS 3 : Unknown
ANNUAL RECOVERABLE : Unknown CLASS 4 : Unknown
TOTAL VOLUME : Unknown CLASS 5 : Unknown

=======PROCESSED MATERIAL=======

USC NUMBER : 0 MOISTURE CONTENT NO : n/a
- CLASS : n/a - RESULTS: n/a
SIZE ANALYSIS NO : n/a GRAVEL (%): 47-53-59 SAND (%): 32-37-42 FINES (%): 9-10-11 D-50 (um): n/a
- OVERSIZE (%) : n/a PETROGRAHIC ANALYSIS-NO. OF TESTS: 0 RESULTS: n/a
OTHER TESTS (see DATA DICTIONARY): LL 0; PI 0
MATERIAL QUANTITY (All in cubic metres) CLASS 1 : Unknown
CLASS 2 : Unknown
TOTAL RECOVERABLE : Unknown CLASS 3 : Unknown
ANNUAL RECOVERABLE : Unknown CLASS 4 : Unknown
TOTAL VOLUME : Unknown CLASS 5 : Unknown

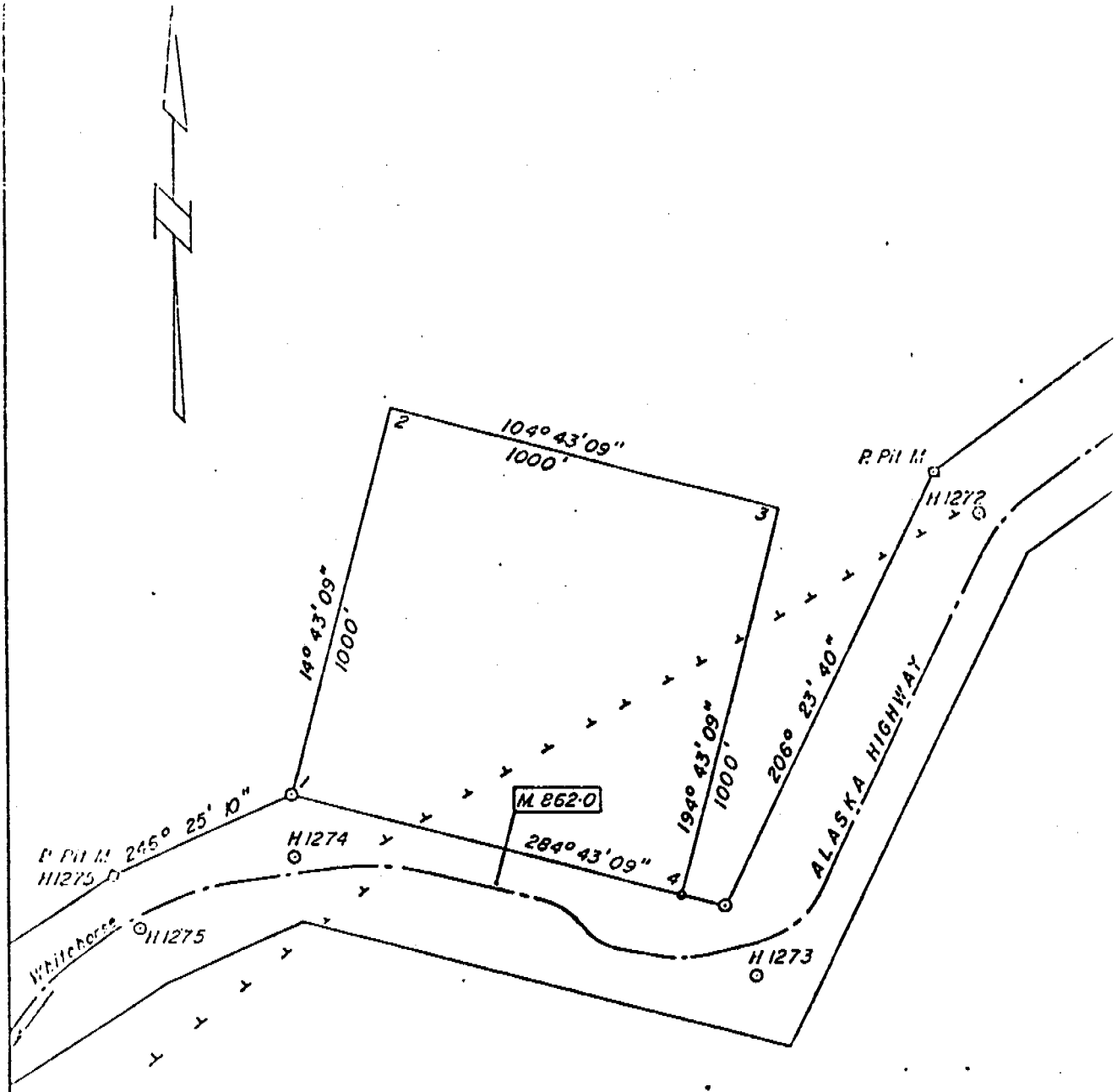

M.P. 862·0 R.H.S.
REQUIRE SHADED AREA
APPROX. 23·0 ACRES

DEPARTMENT OF PUBLIC WORKS

MINISTÈRE DES TRAVAUX PUBLICS

Drawing title:
Titre du dessin:

GRAVEL PIT

scale:
échelle: 1" = 400'

ALASKA HIGHWAY
MILE 862·0

designed by:
conçu par: R. Daniels

drawn by:
dessiné par: B. v d Sluys

reviewed by:
examiné par:

approved by:
approuvé par:

project no.
no. du projet: TS 70-8

drg. no.
dessin no.: 40-1

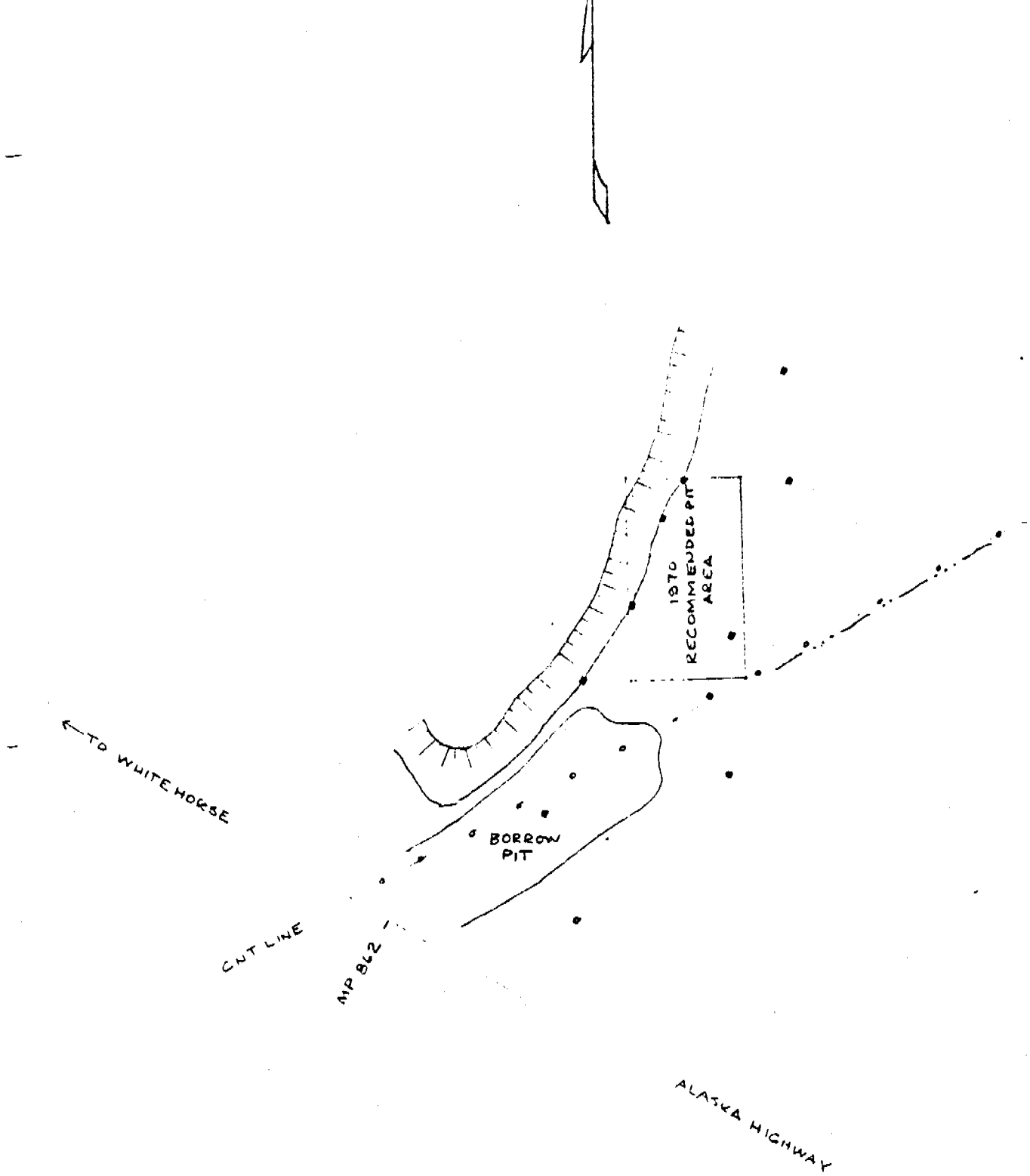

SITE NO 105
TAGISH R.M A

TEST SITE
ALASKA HIGHWAY MP 862.05
SCALE 1 IN = 200 FT
• TEST PIT

GRANULAR RESOURCE INVENTORY
TAGISH RESOURCE MANAGEMENT AREA, YUKON
SOURCE CATALOGUE DATA SHEET

========== PART A: LOCATION AND STATUS ==========

SOURCE NUMBER : 01-13885R
STUDY NO. : INAC77TAGI01
SOURCE REFERENCE : n/a
STUDY LIST : n/a
STUDY REFERENCE: n/a
NTS MAP REFERENCE : 105 C/5
DIGITIZ NO. :
MAP SCALE : 1:50000
UTM ZONE-EASTING : 8-561300
LOCATION : 3.9 km South of Jake's Corner
UTM NORTHING : 6691750
KILOMETRE POST : 1388.5
CENTRE LATITUDE : 0
CENTRE LONGITUDE: 0
LOCAL NAMES(S) : n/a
OFFSET DIRECTION : Right
OFFSET DISTANCE(M): Adjacent
CORRIDOR NO./NAME : #1 Alaska Highway
SOURCE ACCESS : Unknown
ACCESS DISTANCE (m) : Unknown
CONDITION : Unknown
AREA (ha) : Unknown
SITE SCALE: 1:
DIGITIZ NO:
LAND TENURE : Unknown
STATUS : Inactive
STUDY PRIORITY : High
PAST USE - SOURCE : Borrow
STOCKPILE - TYPE: Silty Sand Gravel
PERFORMANCE RATING : Unknown
- QUANTITY: Unknown
EXCAVATED VOLUME FOR HIGHWAY (cu. m.): Unknown
EXCAVATED VOLUME FOR PIPELINE (cu. m.): Unknown

========== PART B: SOURCE INVESTIGATION AND DESCRIPTIVE INFORMATION ==========

INVESTIGATION LEVEL : Reconnaissance
LAST INVEST. DATE : 1977
GEOPHYSICAL DATA : Unknown
TEST HOLE DENSITY (#/ha) :
BOREHOLES - NUMBER :
TESTPITS - NUMBER :
EXPOSURES - NUMBER :
- DEPTH (m): n/a
- DEPTH (m): n/a
- DEPTH (m) : n/a
DATA QUALITY : n/a
SOURCE TOPOGRAPHY : Unknown
SLOPE : Sidehill
AREA DRAINAGE : Unknown
SOURCE VEGETATION : Heavy Poplar, Spruce
PERMAFROST FEATURES : Unknown
DESC DATE:
ACTIVE LAYER (m) : Unknown
GENERIC ORIGIN : Unknown
LANDFORMS : Unknown
UNDERBURDEN : Unknown
GRANULAR - TYPE : Unknown
OVERBURDEN - TYPE : Unknown
- THICKNESS (m) : Unknown
- THICKNESS (m): Unknown
DEVELOP. CONSTRAINT : Unknown
DEVELOP. POTENTIAL : Unknown

========== PART C: TEST RESULTS AND MATERIAL QUANTITY ==========

=======NATURAL MATERIAL=======

USC NUMBER : 0
MOISTURE CONTENT NO :
- CLASS : n/a
- RESULTS: n/a
SIZE ANALYSIS NO :
GRAVEL (%): n/a
SAND (%): n/a
FINES (%): n/a
D-50 (um): n/a
- OVERSIZE (%) : n/a
PETROGRAHIC ANALYSIS-NO. OF TESTS: 0
RESULTS: n/a
OTHER TESTS (see DATA DICTIONARY): n/a
MATERIAL QUANTITY (All in cubic metres)
CLASS 1 : Unknown
CLASS 2 : Unknown
TOTAL RECOVERABLE : Unknown
CLASS 3 : Unknown
ANNUAL RECOVERABLE : Unknown
CLASS 4 : Unknown
TOTAL VOLUME : Unknown
CLASS 5 : Unknown

=======PROCESSED MATERIAL=======

USC NUMBER : 0
MOISTURE CONTENT NO : n/a
- CLASS : n/a
- RESULTS: n/a
SIZE ANALYSIS NO : n/a
GRAVEL (%): n/a
SAND (%): n/a
FINES (%): n/a
D-50 (um): n/a
- OVERSIZE (%) : n/a
PETROGRAHIC ANALYSIS-NO. OF TESTS: 0
RESULTS: n/a
OTHER TESTS (see DATA DICTIONARY): n/a
MATERIAL QUANTITY (All in cubic metres)
CLASS 1 : Unknown
CLASS 2 : Unknown
TOTAL RECOVERABLE : Unknown
CLASS 3 : Unknown
ANNUAL RECOVERABLE : Unknown
CLASS 4 : Unknown
TOTAL VOLUME : Unknown
CLASS 5 : Unknown

eba

GRANULAR RESOURCE INVENTORY
TAGISH RESOURCE MANAGEMENT AREA, YUKON
SOURCE CATALOGUE DATA SHEET

========== PART A: LOCATION AND STATUS ==========

SOURCE NUMBER : 01-13888R STUDY NO. : INAC77TAGI01
SOURCE REFERENCE : n/a STUDY LIST : n/a
STUDY REFERENCE: n/a
NTS MAP REFERENCE : 105 C/5 DIGITIZ NO. : MAP SCALE : 1:50000
UTM ZONE-EASTING : 8-560950 LOCATION : 3.6 km South of Jake's Corner
UTM NORTHING : 6691500 KILOMETRE POST : 1388.8
CENTRE LATITUDE : 0 CENTRE LONGITUDE: 0
LOCAL NAMES(S) : n/a
OFFSET DIRECTION : Right OFFSET DISTANCE(M): Adjacent
CORRIDOR NO./NAME : #1 Alaska Highway
SOURCE ACCESS : Unknown
ACCESS DISTANCE (m) : Unknown CONDITION : Unknown
AREA (ha) : Unknown SITE SCALE: 1: DIGITIZ NO:
LAND TENURE : Unknown STATUS : Active
STUDY PRIORITY : High
PAST USE - SOURCE : Borrow STOCKPILE - TYPE: Gravelly Silt
PERFORMANCE RATING : Unknown - QUANTITY: Unknown
EXCAVATED VOLUME FOR HIGHWAY (cu. m.): Unknown EXCAVATED VOLUME FOR PIPELINE (cu. m.): Unknown

========== PART B: SOURCE INVESTIGATION AND DESCRIPTIVE INFORMATION ==========

INVESTIGATION LEVEL : Reconnaissance LAST INVEST. DATE : 1977
GEOPHYSICAL DATA : Unknown TEST HOLE DENSITY (#/ha) :
BOREHOLES - NUMBER : TESTPITS - NUMBER : EXPOSURES - NUMBER :
- DEPTH (m): n/a - DEPTH (m): n/a - DEPTH (m) : n/a
DATA QUALITY : n/a SOURCE TOPOGRAPHY : Unknown
SLOPE : Gentle Slope AREA DRAINAGE : Unknown
SOURCE VEGETATION : Moderate Spruce, Poplar
PERMAFROST FEATURES : Unknown DESC DATE:
ACTIVE LAYER (m) : Unknown GENERIC ORIGIN : Unknown
LANDFORMS : Unknown UNDERBURDEN : Unknown
GRANULAR - TYPE : Unknown OVERBURDEN - TYPE : Unknown
- THICKNESS (m) : Unknown - THICKNESS (m): Unknown
DEVELOP. CONSTRAINT : Unknown DEVELOP. POTENTIAL : Unknown

========== PART C: TEST RESULTS AND MATERIAL QUANTITY ==========

NATURAL MATERIAL

USC NUMBER : 0 MOISTURE CONTENT NO :
- CLASS : n/a - RESULTS: n/a
SIZE ANALYSIS NO : GRAVEL (%): n/a SAND (%): n/a FINES (%): n/a D-50 (um): n/a
- OVERSIZE (%) : n/a PETROGRAHIC ANALYSIS-NO. OF TESTS: 0 RESUL S: n/a
OTHER TESTS (see DATA DICTIONARY): n/a
MATERIAL QUANTITY (All in cubic metres)

TOTAL RECOVERABLE	Unknown	CLASS 1	Unknown
ANNUAL RECOVERABLE	Unknown	CLASS 2	Unknown
TOTAL VOLUME	Unknown	CLASS 3	Unknown
		CLASS 4	Unknown
		CLASS 5	Unknown

=======PROCESSED MATERIAL=======

USC NUMBER : 0 MOISTURE CONTENT NO : n/a
- CLASS : n/a - RESULTS: n/a
SIZE ANALYSIS NO : n/a GRAVEL (%): n/a SAND (%): n/a FINES (%): n/a D-50 (um): n/a
- OVERSIZE (%) : n/a PETROGRAHIC ANALYSIS-NO. OF TESTS: 0 RESULTS: n/a
OTHER TESTS (see DATA DICTIONARY): n/a
MATERIAL QUANTITY (All in cubic metres)

TOTAL RECOVERABLE	Unknown	CLASS 1	Unknown
ANNUAL RECOVERABLE	Unknown	CLASS 2	Unknown
TOTAL VOLUME	Unknown	CLASS 3	Unknown
		CLASS 4	Unknown
		CLASS 5	Unknown

GRANULAR RESOURCE INVENTORY
TAGISH RESOURCE MANAGEMENT AREA, YUKON
SOURCE CATALOGUE DATA SHEET

========== PART A: LOCATION AND STATUS ==========

SOURCE NUMBER : 01-13898R STUDY NO. : INAC77TAGI01
SOURCE REFERENCE : n/a STUDY LIST : n/a
STUDY REFERENCE: n/a
NTS MAP REFERENCE : 105 C/5 DIGITIZ NO. : MAP SCALE : 1:50000
UTM ZONE-EASTING : 8-559950 LOCATION : 2.6 km South of Jake's Corner
UTM NORTHING : 6691050 KILOMETRE POST : 1389.8
CENTRE LATITUDE : 0 CENTRE LONGITUDE: 0
LOCAL NAMES(S) : n/a
OFFSET DIRECTION : Right OFFSET DISTANCE(M): Adjacent
CORRIDOR NO./NAME : #1 Alaska Highway
SOURCE ACCESS : Unknown
ACCESS DISTANCE (m) : Unknown CONDITION : Unknown
AREA (ha) : Unknown SITE SCALE: 1: DIGITIZ NO:
LAND TENURE : Unknown STATUS : Unknown
STUDY PRIORITY : High
PAST USE - SOURCE : Unknown STOCKPILE - TYPE: Gravel
PERFORMANCE RATING : Unknown - QUANTITY: Unknown
EXCAVATED VOLUME FOR HIGHWAY (cu. m.): Unknown EXCAVATED VOLUME FOR PIPELINE (cu. m.): Unknown

========== PART B: SOURCE INVESTIGATION AND DESCRIPTIVE INFORMATION ==========

INVESTIGATION LEVEL : Reconnaissance LAST INVEST. DATE : 1977
GEOPHYSICAL DATA : Unknown TEST HOLE DENSITY (#/ha) :
BOREHOLES - NUMBER : TESTPITS - NUMBER : EXPOSURES - NUMBER :
- DEPTH (m): n/a - DEPTH (m): n/a - DEPTH (m) : n/a
DATA QUALITY : n/a SOURCE TOPOGRAPHY : Unknown
SLOPE : Unknown AREA DRAINAGE : Unknown
SOURCE VEGETATION : Unknown
PERMAFROST FEATURES : Unknown DESC DATE:01/05/66
ACTIVE LAYER (m) : Unknown GENERIC ORIGIN : Unknown
LANDFORMS : Unknown UNDERBURDEN : Unknown
GRANULAR - TYPE : Unknown OVERBURDEN - TYPE : Unknown
- THICKNESS (m) : Unknown - THICKNESS (m): Unknown
DEVELOP. CONSTRAINT : Unknown DEVELOP. POTENTIAL : Unknown

========== PART C: TEST RESULTS AND MATERIAL QUANTITY ==========

=======NATURAL MATERIAL=======

USC NUMBER : 0 MOISTURE CONTENT NO :
- CLASS : n/a - RESULTS: n/a
SIZE ANALYSIS NO : GRAVEL (%): 73 SAND (%): 24 FINES (%): 3 D-50 (um): n/a
- OVERSIZE (%) : n/a PETROGRAHIC ANALYSIS-NO. OF TESTS: 0 RESULTS: n/a
OTHER TESTS (see DATA DICTIONARY): LL --; PI 0.0
MATERIAL QUANTITY (All in cubic metres) CLASS 1 : Unknown
CLASS 2 : Unknown
TOTAL RECOVERABLE : Unknown CLASS 3 : Unknown
ANNUAL RECOVERABLE : Unknown CLASS 4 : Unknown
TOTAL VOLUME : Unknown CLASS 5 : Unknown

=======PROCESSED MATERIAL=======

USC NUMBER : 0 MOISTURE CONTENT NO : n/a
- CLASS : n/a - RESULTS: n/a
SIZE ANALYSIS NO : n/a GRAVEL (%): n/a SAND (%): n/a FINES (%): n/a D-50 (um): n/a
- OVERSIZE (%) : n/a PETROGRAHIC ANALYSIS-NO. OF TESTS: 0 RESULTS: n/a
OTHER TESTS (see DATA DICTIONARY): n/a
MATERIAL QUANTITY (All in cubic metres) CLASS 1 : Unknown
CLASS 2 : Unknown
TOTAL RECOVERABLE : Unknown CLASS 3 : Unknown
ANNUAL RECOVERABLE : Unknown CLASS 4 : Unknown
TOTAL VOLUME : Unknown CLASS 5 : Unknown

GRANULAR RESOURCE INVENTORY
TAGISH RESOURCE MANAGEMENT AREA, YUKON
SOURCE CATALOGUE DATA SHEET

========== PART A: LOCATION AND STATUS ==========

SOURCE NUMBER : 01-13923R STUDY NO. : INAC77TAGI01
SOURCE REFERENCE : n/a STUDY LIST : n/a
STUDY REFERENCE: n/a
NTS MAP REFERENCE : 105 C/5 DIGITIZ NO. : MAP SCALE : 1:50000
UTM ZONE-EASTING : 8-558050 LOCATION : .1 km South of Jake's Corner
UTM NORTHING : 6689600 KILOMETRE POST : 1392.2
CENTRE LATITUDE : 0 CENTRE LONGITUDE: 0
LOCAL NAMES(S) : n/a
OFFSET DIRECTION : Right OFFSET DISTANCE(M): Adjacent
CORRIDOR NO./NAME : #1 Alaska Highway
SOURCE ACCESS : Unknown
ACCESS DISTANCE (m) : Unknown CONDITION : Unknown
AREA (ha) : Unknown SITE SCALE: 1: DIGITIZ NO:
LAND TENURE : Unknown STATUS : Unknown
STUDY PRIORITY : High
PAST USE - SOURCE : Unknown STOCKPILE - TYPE: Sand
PERFORMANCE RATING : Unknown - QUANTITY: Unknown
EXCAVATED VOLUME FOR HIGHWAY (cu. m.): Unknown EXCAVATED VOLUME FOR PIPELINE (cu. m.): Unknown

========== PART B: SOURCE INVESTIGATION AND DESCRIPTIVE INFORMATION ==========

INVESTIGATION LEVEL : Reconnaissance LAST INVEST. DATE : 1977
GEOPHYSICAL DATA : Unknown TEST HOLE DENSITY (#/ha) :
BOREHOLES - NUMBER : TESTPITS - NUMBER : EXPOSURES - NUMBER :
- DEPTH (m): n/a - DEPTH (m): n/a - DEPTH (m) : n/a
DATA QUALITY : n/a SOURCE TOPOGRAPHY : Unknown
SLOPE : Unknown AREA DRAINAGE : Unknown
SOURCE VEGETATION : Unknown
PERMAFROST FEATURES : Unknown DESC DATE:
ACTIVE LAYER (m) : Unknown GENERIC ORIGIN : Unknown
LANDFORMS : Unknown UNDERBURDEN : Unknown
GRANULAR - TYPE : Unknown OVERBURDEN - TYPE : Unknown
- THICKNESS (m) : Unknown - THICKNESS (m): Unknown
DEVELOP. CONSTRAINT : Unknown DEVELOP. POTENTIAL : Unknown

========== PART C: TEST RESULTS AND MATERIAL QUANTITY ==========

=======NATURAL MATERIAL=======

USC NUMBER : 0 MOISTURE CONTENT NO :
- CLASS : n/a - RESULTS: n/a
SIZE ANALYSIS NO : A06 GRAVEL (%): 23 SAND (%): 50 FINES (%): 27 D-50 (um): n/a
- OVERSIZE (%) : n/a PETROGRAHIC ANALYSIS-NO. OF TESTS: 0 RESULTS: n/a
OTHER TESTS (see DATA DICTIONARY): LL --; PI N.P.
MATERIAL QUANTITY (All in cubic metres) CLASS 1 : Unknown
CLASS 2 : Unknown
TOTAL RECOVERABLE : Unknown CLASS 3 : Unknown
ANNUAL RECOVERABLE : Unknown CLASS 4 : Unknown
TOTAL VOLUME : Unknown CLASS 5 : Unknown

=======PROCESSED MATERIAL=======

USC NUMBER : 0 MOISTURE CONTENT NO : n/a
- CLASS : n/a - RESULTS: n/a
SIZE ANALYSIS NO : n/a GRAVEL (%): n/a SAND (%): n/a FINES (%): n/a D-50 (um): n/a
- OVERSIZE (%) : n/a PETROGRAHIC ANALYSIS-NO. OF TESTS: 0 RESULTS: n/a
OTHER TESTS (see DATA DICTIONARY): n/a
MATERIAL QUANTITY (All in cubic metres) CLASS 1 : Unknown
CLASS 2 : Unknown
TOTAL RECOVERABLE : Unknown CLASS 3 : Unknown
ANNUAL RECOVERABLE : Unknown CLASS 4 : Unknown
TOTAL VOLUME : Unknown CLASS 5 : Unknown

GRANULAR RESOURCE INVENTORY
TAGISH RESOURCE MANAGEMENT AREA, YUKON
SOURCE CATALOGUE DATA SHEET

========== PART A: LOCATION AND STATUS ==========

SOURCE NUMBER : 01-13927R STUDY NO. : INAC77TAGI01
SOURCE REFERENCE : n/a STUDY LIST : n/a
STUDY REFERENCE: n/a
NTS MAP REFERENCE : 105 C/5 DIGITIZ NO. : MAP SCALE : 1:50000
UTM ZONE-EASTING : 8-557800 LOCATION : .3 km North of Jake's Corner
UTM NORTHING : 6689500 KILOMETRE POST : 1392.7
CENTRE LATITUDE : 0 CENTRE LONGITUDE: 0
LOCAL NAMES(S) : n/a
OFFSET DIRECTION : Right OFFSET DISTANCE(M): Adjacent
CORRIDOR NO./NAME : #1 Alaska Highway
SOURCE ACCESS : Unknown
ACCESS DISTANCE (m) : Unknown CONDITION : Unknown
AREA (ha) : Unknown SITE SCALE: 1: DIGITIZ NO:
LAND TENURE : Unknown STATUS : Unknown
STUDY PRIORITY : High
PAST USE - SOURCE : Borrow STOCKPILE - TYPE: Silty Sandy Gravel
PERFORMANCE RATING : Unknown - QUANTITY: Unknown
EXCAVATED VOLUME FOR HIGHWAY (cu. m.): Unknown EXCAVATED VOLUME FOR PIPELINE (cu. m.): Unknown

========== PART B: SOURCE INVESTIGATION AND DESCRIPTIVE INFORMATION ==========

INVESTIGATION LEVEL : Reconnaissance LAST INVEST. DATE : 1977
GEOPHYSICAL DATA : Unknown TEST HOLE DENSITY (#/ha) :
BOREHOLES - NUMBER : TESTPITS - NUMBER : EXPOSURES - NUMBER :
- DEPTH (m): n/a - DEPTH (m): n/a - DEPTH (m) : n/a
DATA QUALITY : n/a SOURCE TOPOGRAPHY : Unknown
SLOPE : Steep Sidehill AREA DRAINAGE : Unknown
SOURCE VEGETATION : Light Poplar
PERMAFROST FEATURES : Unknown DESC DATE:
ACTIVE LAYER (m) : Unknown GENERIC ORIGIN : Unknown
LANDFORMS : Unknown UNDERBURDEN : Unknown
GRANULAR - TYPE : Unknown OVERBURDEN - TYPE : Unknown
- THICKNESS (m) : Unknown - THICKNESS (m): Unknown
DEVELOP. CONSTRAINT : Unknown DEVELOP. POTENTIAL : Unknown

========== PART C: TEST RESULTS AND MATERIAL QUANTITY ==========

=======NATURAL MATERIAL=======

USC NUMBER : 0 MOISTURE CONTENT NO :
- CLASS : n/a - RESULTS: n/a
SIZE ANALYSIS NO : GRAVEL (%): n/a SAND (%): n/a FINES (%): n/a D-50 (um): n/a
- OVERSIZE (%) : n/a PETROGRAHIC ANALYSIS-NO. OF TESTS: 0 RESULTS: n/a
OTHER TESTS (see DATA DICTIONARY): n/a
MATERIAL QUANTITY (All in cubic metres)

TOTAL RECOVERABLE : Unknown
ANNUAL RECOVERABLE : Unknown
TOTAL VOLUME : Unknown

CLASS 1 : Unknown
CLASS 2 : Unknown
CLASS 3 : Unknown
CLASS 4 : Unknown
CLASS 5 : Unknown

=======PROCESSED MATERIAL=======

USC NUMBER : 0 MOISTURE CONTENT NO : n/a
- CLASS : n/a - RESULTS: n/a
SIZE ANALYSIS NO : n/a GRAVEL (%): n/a SAND (%): n/a FINES (%): n/a D-50 (um): n/a
- OVERSIZE (%) : n/a PETROGRAHIC ANALYSIS-NO. OF TESTS: 0 RESULTS: n/a
OTHER TESTS (see DATA DICTIONARY): n/a
MATERIAL QUANTITY (All in cubic metres)

TOTAL RECOVERABLE : Unknown
ANNUAL RECOVERABLE : Unknown
TOTAL VOLUME : Unknown

CLASS 1 : Unknown
CLASS 2 : Unknown
CLASS 3 : Unknown
CLASS 4 : Unknown
CLASS 5 : Unknown

GRANULAR RESOURCE INVENTORY
TAGISH RESOURCE MANAGEMENT AREA, YUKON
SOURCE CATALOGUE DATA SHEET

PART A: LOCATION AND STATUS

SOURCE NUMBER : 01-13936R
STUDY NO. : INAC77TAGI01
SOURCE REFERENCE : n/a
STUDY LIST : n/a
STUDY REFERENCE: n/a
NTS MAP REFERENCE : 105 C/5
DIGITIZ NO. :
MAP SCALE : 1:50000
UTM ZONE-EASTING : 8-556850
LOCATION : 1.2 km North of Jake's Corner
UTM NORTHING : 0
KILOMETRE POST : 1393.6
CENTRE LATITUDE : 0
CENTRE LONGITUDE: 0
LOCAL NAMES(S) : n/a
OFFSET DIRECTION : Right
OFFSET DISTANCE(M): Adjacent
CORRIDOR NO./NAME : #1 Alaska Highway
SOURCE ACCESS : Unknown
ACCESS DISTANCE (m) : Unknown
CONDITION : Unknown
AREA (ha) : Unknown
SITE SCALE: 1:
DIGITIZ NO:
LAND TENURE : Unknown
STATUS : Active
STUDY PRIORITY : High
PAST USE - SOURCE : Borrow
STOCKPILE - TYPE: Silt and Clay
PERFORMANCE RATING : Unknown
- QUANTITY: Unknown
EXCAVATED VOLUME FOR HIGHWAY (cu. m.): Unknown
EXCAVATED VOLUME FOR PIPELINE (cu. m.): Unknown

PART B: SOURCE INVESTIGATION AND DESCRIPTIVE INFORMATION

INVESTIGATION LEVEL : Reconnaissance
LAST INVEST. DATE : 1977
GEOPHYSICAL DATA : Unknown
TEST HOLE DENSITY (#/ha) :
BOREHOLES - NUMBER : 3
TESTPITS - NUMBER :
EXPOSURES - NUMBER :
- DEPTH (m): n/a
- DEPTH (m): n/a
- DEPTH (m) : n/a
DATA QUALITY : n/a
SOURCE TOPOGRAPHY : Unknown
SLOPE : Moderate Slope
AREA DRAINAGE : Unknown
SOURCE VEGETATION : Heavy Spruce
PERMAFROST FEATURES : Unknown
DESC DATE:
ACTIVE LAYER (m) : Unknown
GENERIC ORIGIN : Unknown
LANDFORMS : Unknown
UNDERBURDEN : Unknown
GRANULAR - TYPE : Unknown
OVERBURDEN - TYPE : Unknown
- THICKNESS (m) : Unknown
- THICKNESS (m): Unknown
DEVELOP. CONSTRAINT : Bedrock exposed in some places
DEVELOP. POTENTIAL : Unknown

PART C: TEST RESULTS AND MATERIAL QUANTITY

NATURAL MATERIAL

USC NUMBER : 0
MOISTURE CONTENT NO :
- CLASS : n/a
- RESULTS: n/a
SIZE ANALYSIS NO : A03 GRAVEL (%): 0-0-0 SAND (%): 10-18-35 FINES (%): 65-82-90 D-50 (um): n/a
- OVERSIZE (%) : n/a
PETROGRAHIC ANALYSIS-NO. OF TESTS: 0
RESULTS: n/a
OTHER TESTS (see DATA DICTIONARY): LL 22.1; PI 6.5
MATERIAL QUANTITY (All in cubic metres)
CLASS 1 : Unknown
CLASS 2 : Unknown
TOTAL RECOVERABLE : Unknown
CLASS 3 : Unknown
ANNUAL RECOVERABLE : Unknown
CLASS 4 : Unknown
TOTAL VOLUME : Unknown
CLASS 5 : Unknown

PROCESSED MATERIAL

USC NUMBER : 0
MOISTURE CONTENT NO : n/a
- CLASS : n/a
- RESULTS: n/a
SIZE ANALYSIS NO : n/a GRAVEL (%): n/a SAND (%): n/a FINES (%): n/a D-50 (um): n/a
- OVERSIZE (%) : n/a
PETROGRAHIC ANALYSIS-NO. OF TESTS: 0
RESULTS: n/a
OTHER TESTS (see DATA DICTIONARY): n/a
MATERIAL QUANTITY (All in cubic metres)
CLASS 1 : Unknown
CLASS 2 : Unknown
TOTAL RECOVERABLE : Unknown
CLASS 3 : Unknown
ANNUAL RECOVERABLE : Unknown
CLASS 4 : Unknown
TOTAL VOLUME : Unknown
CLASS 5 : Unknown

GRANULAR RESOURCE INVENTORY
TAGISH RESOURCE MANAGEMENT AREA, YUKON
SOURCE CATALOGUE DATA SHEET

========== PART A: LOCATION AND STATUS ==========

SOURCE NUMBER : 01-13943R
STUDY NO. : INAC77TAGI01
SOURCE REFERENCE : n/a
STUDY LIST : n/a
STUDY REFERENCE: n/a
NTS MAP REFERENCE : 105 C/5
DIGITIZ NO. :
MAP SCALE : 1:50000
UTM ZONE-EASTING : 8-556300
LOCATION : 1.9 km North of Jake's Corner
UTM NORTHING : 6689550
KILOMETRE POST : 1394.3
CENTRE LATITUDE : 0
CENTRE LONGITUDE: 0
LOCAL NAMES(S) : n/a
OFFSET DIRECTION : Right
OFFSET DISTANCE(M): Adjacent
CORRIDOR NO./NAME : #1 Alaska Highway
SOURCE ACCESS : Unknown
ACCESS DISTANCE (m) : Unknown
CONDITION : Unknown
AREA (ha) : Unknown
SITE SCALE: 1:
DIGITIZ NO:
LAND TENURE : Federal
STATUS : Unknown
STUDY PRIORITY : High
PAST USE - SOURCE : Unknown
STOCKPILE - TYPE: Clay Silt
PERFORMANCE RATING : Unknown
- QUANTITY: Unknown
EXCAVATED VOLUME FOR HIGHWAY (cu. m.): Unknown
EXCAVATED VOLUME FOR PIPELINE (cu. m.): Unknown

========== PART B: SOURCE INVESTIGATION AND DESCRIPTIVE INFORMATION ==========

INVESTIGATION LEVEL : Reconnaissance
LAST INVEST. DATE : 1977
GEOPHYSICAL DATA : Unknown
TEST HOLE DENSITY (#/ha) :
BOREHOLES - NUMBER :
TESTPITS - NUMBER :
EXPOSURES - NUMBER :
- DEPTH (m): n/a
- DEPTH (m): n/a
- DEPTH (m) : n/a
DATA QUALITY : n/a
SOURCE TOPOGRAPHY : Unknown
SLOPE : Unknown
AREA DRAINAGE : Unknown
SOURCE VEGETATION : Unknown
PERMAFROST FEATURES : Unknown
DESC DATE:
ACTIVE LAYER (m) : Unknown
GENERIC ORIGIN : Unknown
LANDFORMS : Unknown
UNDERBURDEN : Unknown
GRANULAR - TYPE : Unknown
OVERBURDEN - TYPE : Unknown
- THICKNESS (m) : Unknown
- THICKNESS (m): Unknown
DEVELOP. CONSTRAINT : Unknown
DEVELOP. POTENTIAL : Unknown

========== PART C: TEST RESULTS AND MATERIAL QUANTITY ==========

=======NATURAL MATERIAL=======

USC NUMBER : 0
MOISTURE CONTENT NO :
- CLASS : n/a
- RESULTS: n/a
SIZE ANALYSIS NO : A02 GRAVEL (%): 0-6-11 SAND (%): 20-35-49 FINES (%): 40-60-80 D-50 (um): n/a
- OVERSIZE (%) : n/a
PETROGRAHIC ANALYSIS-NO. OF TESTS: 0
RESULTS: n/a
OTHER TESTS (see DATA DICTIONARY): LL 19.5; PI 5.2
MATERIAL QUANTITY (All in cubic metres)
CLASS 1 : Unknown
CLASS 2 : Unknown
TOTAL RECOVERABLE : Unknown
CLASS 3 : Unknown
ANNUAL RECOVERABLE : Unknown
CLASS 4 : Unknown
TOTAL VOLUME : Unknown
CLASS 5 : Unknown

=======PROCESSED MATERIAL=======

USC NUMBER : 0
MOISTURE CONTENT NO : n/a
- CLASS : n/a
- RESULTS: n/a
SIZE ANALYSIS NO : n/a GRAVEL (%): n/a SAND (%): n/a FINES (%): n/a D-50 (um): n/a
- OVERSIZE (%) : n/a
PETROGRAHIC ANALYSIS-NO. OF TESTS: 0
RESULTS: n/a
OTHER TESTS (see DATA DICTIONARY): n/a
MATERIAL QUANTITY (All in cubic metres)
CLASS 1 : Unknown
CLASS 2 : Unknown
TOTAL RECOVERABLE : Unknown
CLASS 3 : Unknown
ANNUAL RECOVERABLE : Unknown
CLASS 4 : Unknown
TOTAL VOLUME : Unknown
CLASS 5 : Unknown

GRANULAR RESOURCE INVENTORY
TAGISH RESOURCE MANAGEMENT AREA, YUKON
SOURCE CATALOGUE DATA SHEET

PART A: LOCATION AND STATUS

SOURCE NUMBER : 01-13949R
STUDY NO. : INAC77TAGI01
SOURCE REFERENCE : n/a
STUDY LIST : n/a
STUDY REFERENCE: n/a
NTS MAP REFERENCE : 105 C/5
DIGITIZ NO. :
MAP SCALE : 1:50000
UTM ZONE-EASTING : 8-555500
LOCATION : 2.5 km North of Jake's Corner
UTM NORTHING : 6689550
KILOMETRE POST : 1394.9
CENTRE LATITUDE : 0
CENTRE LONGITUDE: 0
LOCAL NAMES(S) : n/a
OFFSET DIRECTION : Right
OFFSET DISTANCE(M): Adjacent
CORRIDOR NO./NAME : #1 Alaska Highway
SOURCE ACCESS : Unknown
ACCESS DISTANCE (m) : Unknown
CONDITION : Unknown
AREA (ha) : Unknown
SITE SCALE: 1:
DIGITIZ NO:
LAND TENURE : Unknown
STATUS : Unknown
STUDY PRIORITY : High
PAST USE - SOURCE : Unknown
STOCKPILE - TYPE: Clay
PERFORMANCE RATING : Unknown
- QUANTITY: Unknown
EXCAVATED VOLUME FOR HIGHWAY (cu. m.): Unknown
EXCAVATED VOLUME FOR PIPELINE (cu. m.): Unknown

PART B: SOURCE INVESTIGATION AND DESCRIPTIVE INFORMATION

INVESTIGATION LEVEL : Reconnaissance
LAST INVEST. DATE : 1977
GEOPHYSICAL DATA : Unknown
TEST HOLE DENSITY (#/ha) :
BOREHOLES - NUMBER :
TESTPITS - NUMBER :
EXPOSURES - NUMBER :
- DEPTH (m): n/a
- DEPTH (m): n/a
- DEPTH (m) : n/a
DATA QUALITY : n/a
SOURCE TOPOGRAPHY : Unknown
SLOPE : Unknown
AREA DRAINAGE : Unknown
SOURCE VEGETATION : Unknown
PERMAFROST FEATURES : Unknown
DESC DATE:
ACTIVE LAYER (m) : Unknown
GENERIC ORIGIN : Unknown
LANDFORMS : Unknown
UNDERBURDEN : Unknown
GRANULAR - TYPE : Unknown
OVERBURDEN - TYPE : Unknown
- THICKNESS (m) : Unknown
- THICKNESS (m): Unknown
DEVELOP. CONSTRAINT : Unknown
DEVELOP. POTENTIAL : Unknown

PART C: TEST RESULTS AND MATERIAL QUANTITY

NATURAL MATERIAL

USC NUMBER : 0
MOISTURE CONTENT NO :
- CLASS : n/a
- RESULTS: n/a
SIZE ANALYSIS NO : A03 GRAVEL (%): 0-2-4 SAND (%): 15-28-36 FINES (%): 60-69-85 D-50 (um): n/a
- OVERSIZE (%) : n/a
PETROGRAHIC ANALYSIS-NO. OF TESTS: 0
RESULTS: n/a
OTHER TESTS (see DATA DICTIONARY): LL 27.1; PI 10.9
MATERIAL QUANTITY (All in cubic metres)
CLASS 1 : Unknown
CLASS 2 : Unknown
TOTAL RECOVERABLE : Unknown
CLASS 3 : Unknown
ANNUAL RECOVERABLE : Unknown
CLASS 4 : Unknown
TOTAL VOLUME : Unknown
CLASS 5 : Unknown

PROCESSED MATERIAL

USC NUMBER : 0
MOISTURE CONTENT NO : n/a
- CLASS : n/a
- RESULTS: n/a
SIZE ANALYSIS NO : n/a GRAVEL (%): n/a SAND (%): n/a FINES (%): n/a D-50 (um): n/a
- OVERSIZE (%) : n/a
PETROGRAHIC ANALYSIS-NO. OF TESTS: 0
RESULTS: n/a
OTHER TESTS (see DATA DICTIONARY): n/a
MATERIAL QUANTITY (All in cubic metres)
CLASS 1 : Unknown
CLASS 2 : Unknown
TOTAL RECOVERABLE : Unknown
CLASS 3 : Unknown
ANNUAL RECOVERABLE : Unknown
CLASS 4 : Unknown
TOTAL VOLUME : Unknown
CLASS 5 : Unknown

GRANULAR RESOURCE INVENTORY
TAGISH RESOURCE MANAGEMENT AREA, YUKON
SOURCE CATALOGUE DATA SHEET

========== PART A: LOCATION AND STATUS ==========

SOURCE NUMBER : 01-13952L STUDY NO. : INAC77TAGI01
SOURCE REFERENCE : n/a STUDY LIST : n/a
STUDY REFERENCE: n/a
NTS MAP REFERENCE : 105 C/5 DIGITIZ NO. : MAP SCALE : 1:50000
UTM ZONE-EASTING : 8-555300 LOCATION : 2.8 km North of Jake's Corner
UTM NORTHING : 6689450 KILOMETRE POST : 1395.2
CENTRE LATITUDE : 0 CENTRE LONGITUDE: 0
LOCAL NAMES(S) : n/a
OFFSET DIRECTION : Left OFFSET DISTANCE(M): Adjacent
CORRIDOR NO./NAME : #1 Alaska Highway
SOURCE ACCESS : Unknown
ACCESS DISTANCE (m) : Unknown CONDITION : Unknown
AREA (ha) : Unknown SITE SCALE: 1:200 DIGITIZ NO:
LAND TENURE : Unknown STATUS : Cleared - '77 Reconst.
STUDY PRIORITY : High
PAST USE - SOURCE : Borrow - Cleared Only STOCKPILE - TYPE: Sandy Silt and Clay
PERFORMANCE RATING : Unknown - QUANTITY: Unknown
EXCAVATED VOLUME FOR HIGHWAY (cu. m.): Unknown EXCAVATED VOLUME FOR PIPELINE (cu. m.): Unknown

========== PART B: SOURCE INVESTIGATION AND DESCRIPTIVE INFORMATION ==========

INVESTIGATION LEVEL : Reconnaissance LAST INVEST. DATE : 1977
GEOPHYSICAL DATA : Unknown TEST HOLE DENSITY (#/ha) :
BOREHOLES - NUMBER : TESTPITS - NUMBER : EXPOSURES - NUMBER :
- DEPTH (m): n/a - DEPTH (m): n/a - DEPTH (m) : n/a
DATA QUALITY : n/a SOURCE TOPOGRAPHY : Unknown
SLOPE : Flat - Small Hills AREA DRAINAGE : Unknown
SOURCE VEGETATION : Moderate Poplar, Spruce
PERMAFROST FEATURES : Unknown DESC DATE:
ACTIVE LAYER (m) : Unknown GENERIC ORIGIN : Unknown
LANDFORMS : Unknown UNDERBURDEN : Unknown
GRANULAR - TYPE : Unknown OVERBURDEN - TYPE : Unknown
- THICKNESS (m) : Unknown - THICKNESS (m): Unknown
DEVELOP. CONSTRAINT : Unknown DEVELOP. POTENTIAL : Unknown

========== PART C: TEST RESULTS AND MATERIAL QUANTITY ==========

=======NATURAL MATERIAL=======

USC NUMBER : 0 MOISTURE CONTENT NO :
- CLASS : n/a - RESULTS: n/a
SIZE ANALYSIS NO : A02 GRAVEL (%): 8-11-14 SAND (%): 30-34-38 FINES (%): 48-55-62 D-50 (um): n/a
- OVERSIZE (%) : n/a PETROGRAHIC ANALYSIS-NO. OF TESTS: 0 RESULTS: n/a
OTHER TESTS (see DATA DICTIONARY): LL 19.8; PI 7.6
MATERIAL QUANTITY (All in cubic metres) CLASS 1 : Unknown
CLASS 2 : Unknown
TOTAL RECOVERABLE : Unknown CLASS 3 : Unknown
ANNUAL RECOVERABLE : Unknown CLASS 4 : Unknown
TOTAL VOLUME : Unknown CLASS 5 : Unknown

=======PROCESSED MATERIAL=======

USC NUMBER : 0 MOISTURE CONTENT NO : n/a
- CLASS : n/a - RESULTS: n/a
SIZE ANALYSIS NO : n/a GRAVEL (%): n/a SAND (%): n/a FINES (%): n/a D-50 (um): n/a
- OVERSIZE (%) : n/a PETROGRAHIC ANALYSIS-NO. OF TESTS: 0 RESULTS: n/a
OTHER TESTS (see DATA DICTIONARY): n/a
MATERIAL QUANTITY (All in cubic metres) CLASS 1 : Unknown
CLASS 2 : Unknown
TOTAL RECOVERABLE : Unknown CLASS 3 : Unknown
ANNUAL RECOVERABLE : Unknown CLASS 4 : Unknown
TOTAL VOLUME : Unknown CLASS 5 : Unknown

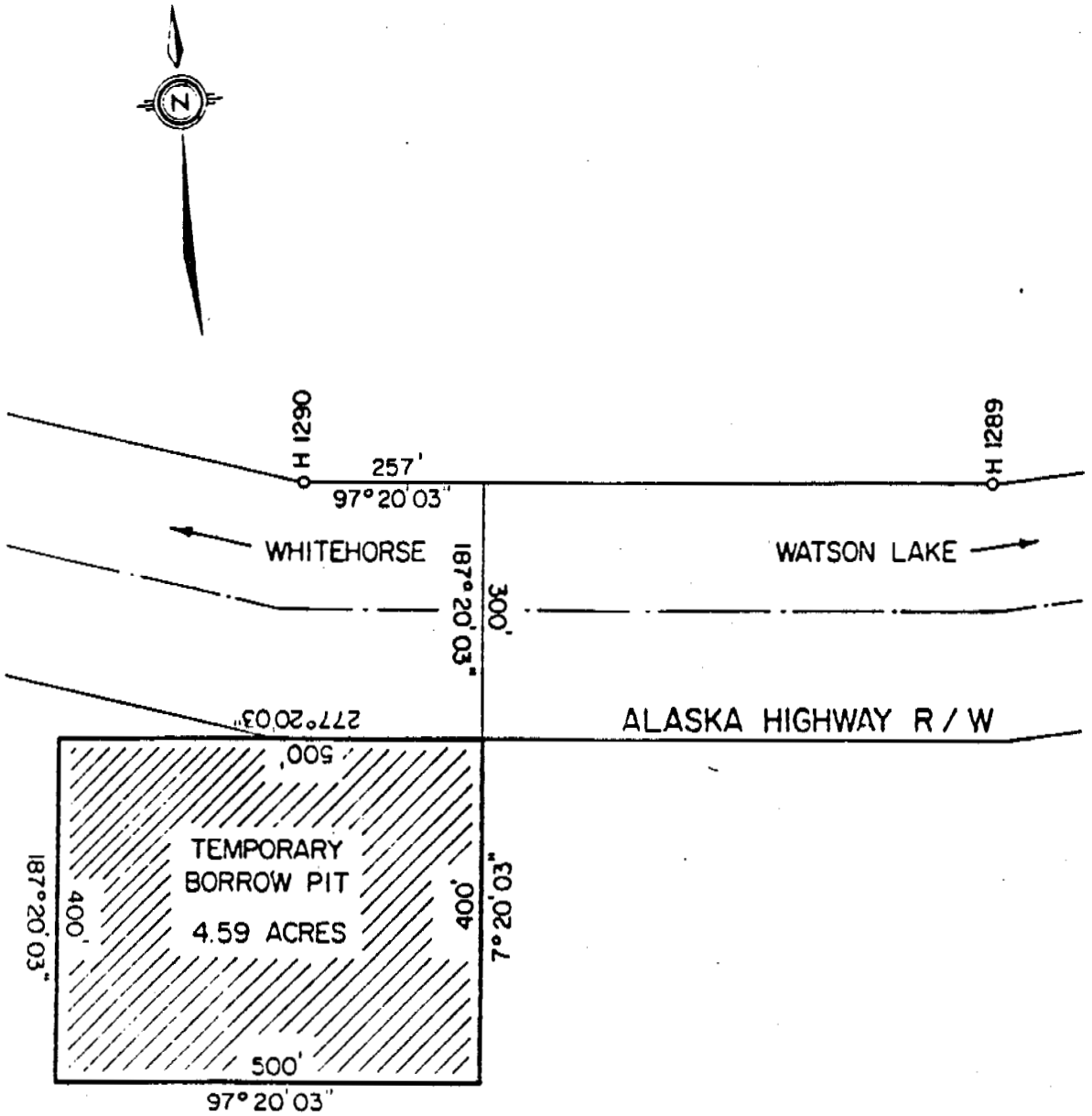

SCALE: 1" = 200'

DEPARTMENT OF PUBLIC WORKS
DESIGN / CONSTRUCTION
PACIFIC REGION
WHITEHORSE, Y.T.

Drawing title:
Titre du dessin:

TEMPORARY
BORROW PIT

ALASKA HIGHWAY
MILE 866.6, L.H.S.

designed by / conçu par	V SOKALSKI	date APRIL
drawn by / dessiné par	W.R	APRIL 7
reviewed by / examiné par	J.B	APRIL 7
approved by / approuvé par	V SOKALSKI	APRIL
project no / no du projet		dwg no / dessin no 22-44

GRANULAR RESOURCE INVENTORY
TAGISH RESOURCE MANAGEMENT AREA, YUKON
SOURCE CATALOGUE DATA SHEET

========== PART A: LOCATION AND STATUS ==========

SOURCE NUMBER : 01-13959R
STUDY NO. : INAC77TAGI01
SOURCE REFERENCE : n/a
STUDY LIST : n/a
STUDY REFERENCE: n/a
NTS MAP REFERENCE : 105 D/8
DIGITIZ NO. :
MAP SCALE : 1:50000
UTM ZONE-EASTING : 8-554900
LOCATION : 3.5 km North of Jake's Corner
UTM NORTHING : 6689750
KILOMETRE POST : 1395.9
CENTRE LATITUDE : 0
CENTRE LONGITUDE: 0
LOCAL NAMES(S) : n/a
OFFSET DIRECTION : Right
OFFSET DISTANCE(M): Adjacent
CORRIDOR NO./NAME : #1 Alaska Highway
SOURCE ACCESS : Unknown
ACCESS DISTANCE (m) : Unknown
CONDITION : Unknown
AREA (ha) : Unknown
SITE SCALE: 1:
DIGITIZ NO:
LAND TENURE : Unknown
STATUS : Unknown
STUDY PRIORITY : High
PAST USE - SOURCE : Unknown
STOCKPILE - TYPE: Glacial Till
PERFORMANCE RATING : Unknown
- QUANTITY: Unknown
EXCAVATED VOLUME FOR HIGHWAY (cu. m.): Unknown
EXCAVATED VOLUME FOR PIPELINE (cu. m.): Unknown

========== PART B: SOURCE INVESTIGATION AND DESCRIPTIVE INFORMATION ==========

INVESTIGATION LEVEL : Reconnaissance
LAST INVEST. DATE : 1977
GEOPHYSICAL DATA : Unknown
TEST HOLE DENSITY (#/ha) :
BOREHOLES - NUMBER :
TESTPITS - NUMBER : 10
EXPOSURES - NUMBER :
- DEPTH (m): n/a
- DEPTH (m): n/a
- DEPTH (m) : n/a
DATA QUALITY : n/a
SOURCE TOPOGRAPHY : Unknown
SLOPE : Unknown
AREA DRAINAGE : Unknown
SOURCE VEGETATION : Unknown
PERMAFROST FEATURES : Unknown
DESC DATE:01/06/75
ACTIVE LAYER (m) : Unknown
GENERIC ORIGIN : Unknown
LANDFORMS : Unknown
UNDERBURDEN : Unknown
GRANULAR - TYPE : Unknown
OVERBURDEN - TYPE : Unknown
- THICKNESS (m) : Unknown
- THICKNESS (m): Unknown
DEVELOP. CONSTRAINT : Unknown
DEVELOP. POTENTIAL : Unknown

========== PART C: TEST RESULTS AND MATERIAL QUANTITY ==========

=======NATURAL MATERIAL=======

USC NUMBER : 0
MOISTURE CONTENT NO :
- CLASS : n/a
- RESULTS: n/a
SIZE ANALYSIS NO : A09
GRAVEL (%): 54
SAND (%): 42
FINES (%): 4
D-50 (um): n/a
- OVERSIZE (%) : n/a
PETROGRAHIC ANALYSIS-NO. OF TESTS: 0
RESULTS: n/a
OTHER TESTS (see DATA DICTIONARY): n/a
MATERIAL QUANTITY (All in cubic metres)
CLASS 1 : Unknown
CLASS 2 : Unknown
TOTAL RECOVERABLE : Unknown
CLASS 3 : Unknown
ANNUAL RECOVERABLE : Unknown
CLASS 4 : Unknown
TOTAL VOLUME : Unknown
CLASS 5 : Unknown

=======PROCESSED MATERIAL=======

USC NUMBER : 0
MOISTURE CONTENT NO : n/a
- CLASS : n/a
- RESULTS: n/a
SIZE ANALYSIS NO : n/a
GRAVEL (%): 44
SAND (%): 49
FINES (%): 7
D-50 (um): n/a
- OVERSIZE (%) : n/a
PETROGRAHIC ANALYSIS-NO. OF TESTS: 0
RESULTS: n/a
OTHER TESTS (see DATA DICTIONARY): n/a
MATERIAL QUANTITY (All in cubic metres)
CLASS 1 : Unknown
CLASS 2 : Unknown
TOTAL RECOVERABLE : Unknown
CLASS 3 : Unknown
ANNUAL RECOVERABLE : Unknown
CLASS 4 : Unknown
TOTAL VOLUME : Unknown
CLASS 5 : Unknown

eba

GRANULAR RESOURCE INVENTORY
TAGISH RESOURCE MANAGEMENT AREA, YUKON
SOURCE CATALOGUE DATA SHEET

PART A: LOCATION AND STATUS

SOURCE NUMBER : 01-13965R
STUDY NO. : INAC77TAGI01
SOURCE REFERENCE : n/a
STUDY LIST : n/a
STUDY REFERENCE: n/a
NTS MAP REFERENCE : 105 D/8
DIGITIZ NO. :
MAP SCALE : 1:50000
UTM ZONE-EASTING : 8-554250
LOCATION : 4.1 km North of Jake's Corner
UTM NORTHING : 6689850
KILOMETRE POST : 1396.5
CENTRE LATITUDE : 0
CENTRE LONGITUDE: 0
LOCAL NAMES(S) : n/a
OFFSET DIRECTION : Right
OFFSET DISTANCE(M): Adjacent
CORRIDOR NO./NAME : #1 Alaska Highway
SOURCE ACCESS : Unknown
ACCESS DISTANCE (m) : Unknown
CONDITION : Unknown
AREA (ha) : Unknown
SITE SCALE: 1:400
DIGITIZ NO:
LAND TENURE : Unknown
STATUS : Unknown
STUDY PRIORITY : High
PAST USE - SOURCE : Unknown
STOCKPILE - TYPE: Sand
PERFORMANCE RATING : Unknown
- QUANTITY: Unknown
EXCAVATED VOLUME FOR HIGHWAY (cu. m.); Unknown
EXCAVATED VOLUME FOR PIPELINE (cu. m.): Unknown

PART B: SOURCE INVESTIGATION AND DESCRIPTIVE INFORMATION

INVESTIGATION LEVEL : Reconnaissance
LAST INVEST. DATE : 1977
GEOPHYSICAL DATA : Unknown
TEST HOLE DENSITY (#/ha) :
BOREHOLES - NUMBER :
TESTPITS - NUMBER : 5
EXPOSURES - NUMBER :
- DEPTH (m): n/a
- DEPTH (m): n/a
- DEPTH (m) : n/a
DATA QUALITY : n/a
SOURCE TOPOGRAPHY : Unknown
SLOPE : Unknown
AREA DRAINAGE : Unknown
SOURCE VEGETATION : Unknown
PERMAFROST FEATURES : Unknown
DESC DATE:01/09/69
ACTIVE LAYER (m) : Unknown
GENERIC ORIGIN : Unknown
LANDFORMS : Unknown
UNDERBURDEN : Unknown
GRANULAR - TYPE : Unknown
OVERBURDEN - TYPE : Unknown
- THICKNESS (m) : Unknown
- THICKNESS (m): Unknown
DEVELOP. CONSTRAINT : Unknown
DEVELOP. POTENTIAL : Unknown

PART C: TEST RESULTS AND MATERIAL QUANTITY

NATURAL MATERIAL

USC NUMBER : 0
MOISTURE CONTENT NO :
- CLASS : n/a
- RESULTS: n/a
SIZE ANALYSIS NO :
GRAVEL (%): 67
SAND (%): 27
FINES (%): 6
D-50 (um): n/a
- OVERSIZE (%) : n/a
PETROGRAHIC ANALYSIS-NO. OF TESTS: 0
RESULTS: n/a
OTHER TESTS (see DATA DICTIONARY): LL --; PI N.P.
MATERIAL QUANTITY (All in cubic metres)
CLASS 1 : Unknown
CLASS 2 : Unknown
TOTAL RECOVERABLE : Unknown
CLASS 3 : Unknown
ANNUAL RECOVERABLE : Unknown
CLASS 4 : Unknown
TOTAL VOLUME : Unknown
CLASS 5 : Unknown

PROCESSED MATERIAL

USC NUMBER : 0
MOISTURE CONTENT NO : n/a
- CLASS : n/a
- RESULTS: n/a
SIZE ANALYSIS NO : n/a
GRAVEL (%): n/a
SAND (%): n/a
FINES (%): n/a
D-50 (um): n/a
- OVERSIZE (%) : n/a
PETROGRAHIC ANALYSIS-NO. OF TESTS: 0
RESULTS: n/a
OTHER TESTS (see DATA DICTIONARY): n/a
MATERIAL QUANTITY (All in cubic metres)
CLASS 1 : Unknown
CLASS 2 : Unknown
TOTAL RECOVERABLE : Unknown
CLASS 3 : Unknown
ANNUAL RECOVERABLE : Unknown
CLASS 4 : Unknown
TOTAL VOLUME : Unknown
CLASS 5 : Unknown

10238

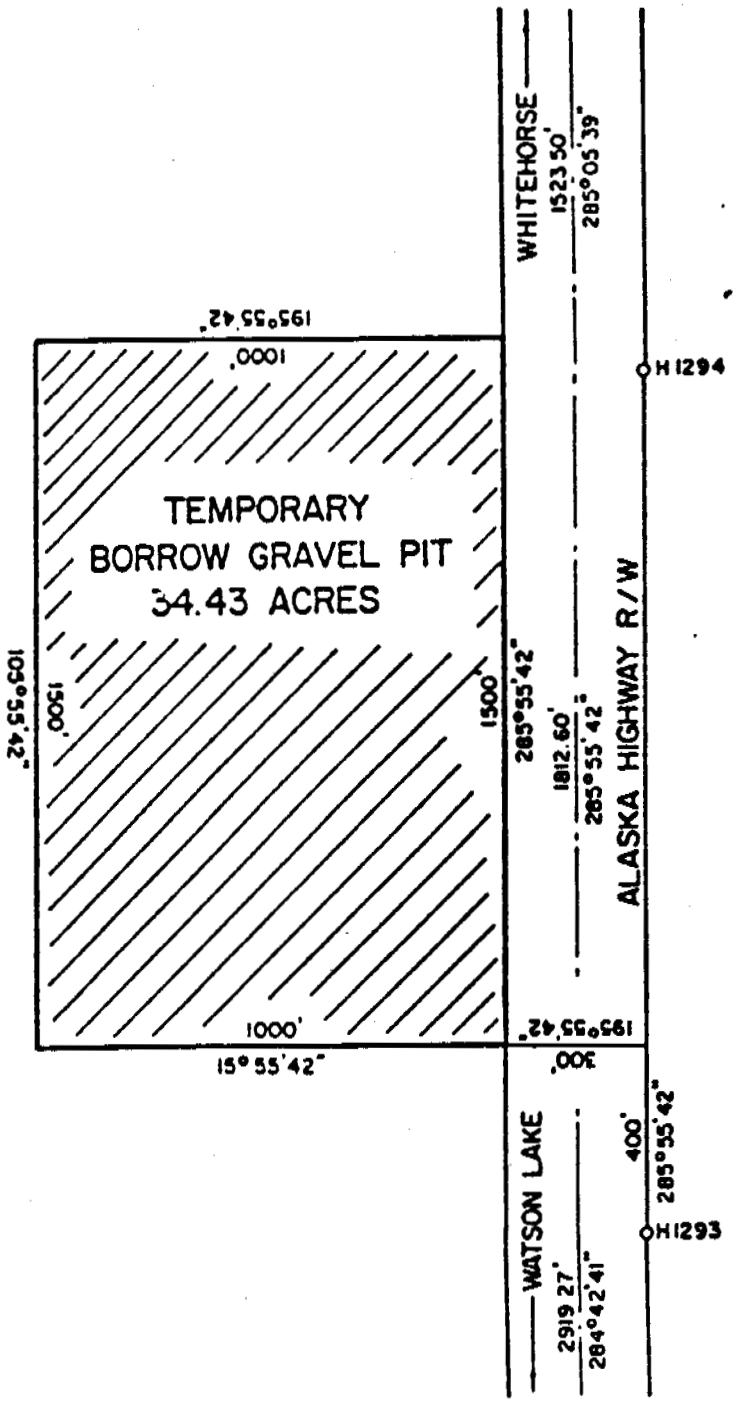

DEPARTMENT OF PUBLIC WORKS
PACIFIC REGION
DESIGN / CONSTRUCTION
WHITEHORSE, Y. T.

Drawing title / Titre du dessin: TEMPORARY BORROW GRAVEL PIT

scale / échelle 1" = 400'

ALASKA HIGHWAY
MILE 867.3 L.H.S.

		date
designed by: / conçu par:	V SOKALSKI	MAY 22.
drawn by: / dessiné par:	W.R.	MAY 22.
reviewed by: / examiné par:	D.B.	MAY 22.
approved by: / approuvé par	D.B.	MAY 22.
project no.: / no. du projet:		dwg. no. / dessin no. 22-43

GRANULAR RESOURCE INVENTORY
TAGISH RESOURCE MANAGEMENT AREA, YUKON
SOURCE CATALOGUE DATA SHEET

========== PART A: LOCATION AND STATUS ==========

SOURCE NUMBER : 01-13967L
STUDY NO. : INAC77TAGI01
SOURCE REFERENCE : n/a
STUDY LIST : n/a
STUDY REFERENCE: n/a
NTS MAP REFERENCE : 105 D/8
DIGITIZ NO. :
MAP SCALE : 1:50000
UTM ZONE-EASTING : 8-554050
LOCATION : 4.3 km North of Jake's Corner
UTM NORTHING : 6689800
KILOMETRE POST : 1396.7
CENTRE LATITUDE : 0
CENTRE LONGITUDE: 0
LOCAL NAMES(S) : n/a
OFFSET DIRECTION : Left
OFFSET DISTANCE(M): 161 m
CORRIDOR NO./NAME : #1 Alaska Highway
SOURCE ACCESS : Good
ACCESS DISTANCE (m) : Unknown
CONDITION : Unknown
AREA (ha) : Unknown
SITE SCALE: 1:
DIGITIZ NO:
LAND TENURE : Unknown
STATUS : Acitve
STUDY PRIORITY : High
PAST USE - SOURCE : Borrow - Relocation
STOCKPILE - TYPE: Sandy Gravel
PERFORMANCE RATING : Unknown
- QUANTITY: +/- 9,145 cu.m.
EXCAVATED VOLUME FOR HIGHWAY (cu. m.): Unknown
EXCAVATED VOLUME FOR PIPELINE (cu. m.): Unknown

========== PART B: SOURCE INVESTIGATION AND DESCRIPTIVE INFORMATION ==========

INVESTIGATION LEVEL : Reconnaissance
LAST INVEST. DATE : 1977
GEOPHYSICAL DATA : Unknown
TEST HOLE DENSITY (#/ha) :
BOREHOLES - NUMBER :
TESTPITS - NUMBER :
EXPOSURES - NUMBER :
- DEPTH (m): n/a
- DEPTH (m): n/a
- DEPTH (m) : n/a
DATA QUALITY : n/a
SOURCE TOPOGRAPHY : Unknown
SLOPE : Flat - Gently Rolling
AREA DRAINAGE : Unknown
SOURCE VEGETATION : Heavy Spruce
PERMAFROST FEATURES : Unknown
DESC DATE:
ACTIVE LAYER (m) : Unknown
GENERIC ORIGIN : Unknown
LANDFORMS : Unknown
UNDERBURDEN : Unknown
GRANULAR - TYPE : Unknown
OVERBURDEN - TYPE : Unknown
- THICKNESS (m) : Unknown
- THICKNESS (m): Unknown
DEVELOP. CONSTRAINT : Unknown
DEVELOP. POTENTIAL : Unknown

========== PART C: TEST RESULTS AND MATERIAL QUANTITY ==========

=======NATURAL MATERIAL=======

USC NUMBER : 0
MOISTURE CONTENT NO :
- CLASS : n/a
- RESULTS: n/a
SIZE ANALYSIS NO :
GRAVEL (%): n/a
SAND (%): n/a
FINES (%): n/a
D-50 (um): n/a
- OVERSIZE (%) : n/a
PETROGRAHIC ANALYSIS-NO. OF TESTS: 0
RESULTS: n/a
OTHER TESTS (see DATA DICTIONARY): n/a
MATERIAL QUANTITY (All in cubic metres)
CLASS 1 : Unknown
CLASS 2 : Unknown
TOTAL RECOVERABLE : Unknown
CLASS 3 : Unknown
ANNUAL RECOVERABLE : Unknown
CLASS 4 : Unknown
TOTAL VOLUME : Unknown
CLASS 5 : Unknown

=======PROCESSED MATERIAL=======

USC NUMBER : 0
MOISTURE CONTENT NO : n/a
- CLASS : n/a
- RESULTS: n/a
SIZE ANALYSIS NO : n/a
GRAVEL (%): n/a
SAND (%): n/a
FINES (%): n/a
D-50 (um): n/a
- OVERSIZE (%) : n/a
PETROGRAHIC ANALYSIS-NO. OF TESTS: 0
RESULTS: n/a
OTHER TESTS (see DATA DICTIONARY): n/a
MATERIAL QUANTITY (All in cubic metres)
CLASS 1 : Unknown
CLASS 2 : Unknown
TOTAL RECOVERABLE : Unknown
CLASS 3 : Unknown
ANNUAL RECOVERABLE : Unknown
CLASS 4 : Unknown
TOTAL VOLUME : Unknown
CLASS 5 : Unknown

10258

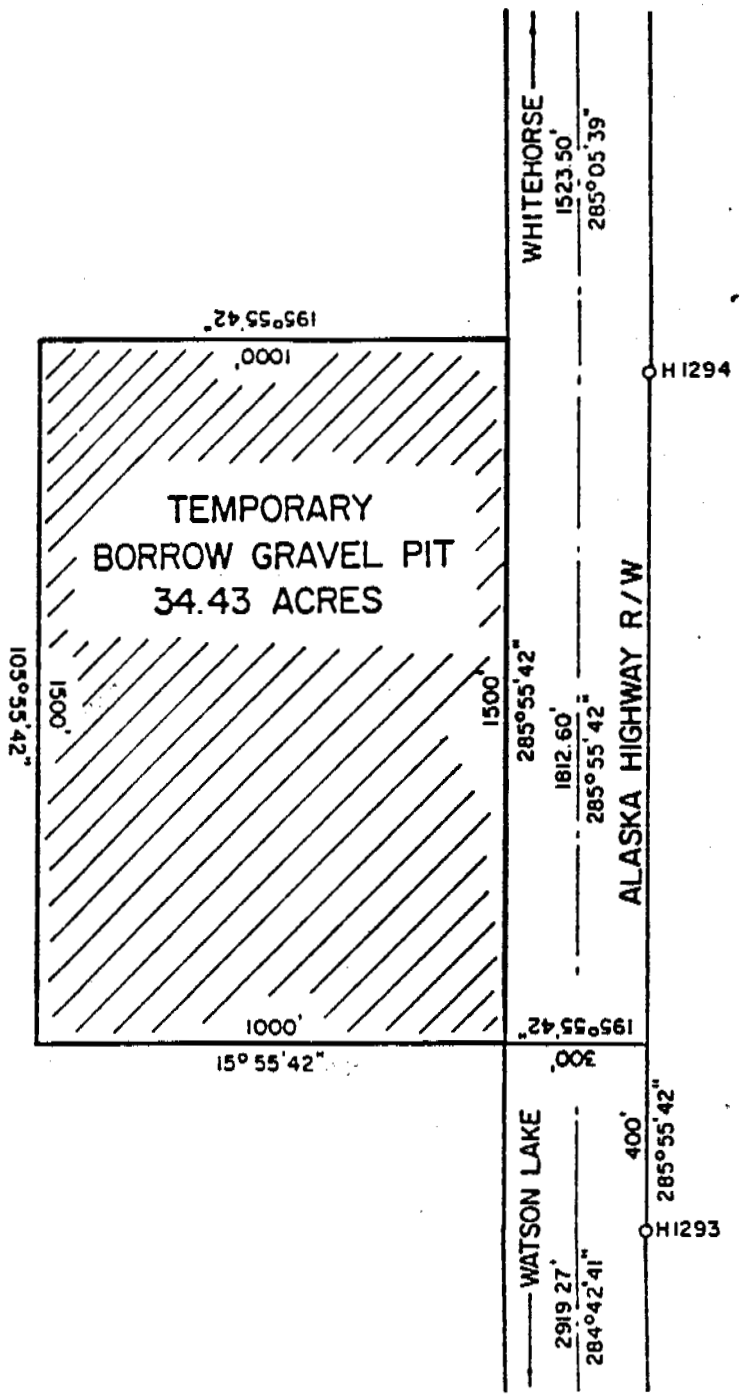

DEPARTMENT OF PUBLIC WORKS
PACIFIC REGION
DESIGN / CONSTRUCTION
WHITEHORSE, Y.T.

Drawing title: Titre du dessin: TEMPORARY BORROW GRAVEL PIT

scale échelle: 1" = 400'

ALASKA HIGHWAY
MILE 867.3 L.H.S.

designed by: conçu par:	V SOKALKI	date MAY 22, 7
drawn by: dessiné par:	W.R.	MAY 22, 7
reviewed by: examiné par	D.B.	MAY 22, 7
approved by: approuvé par	D.B.	MAY 22, 7
project no. no. du projet:		dwg. no. dessin no. 22-43

GRANULAR RESOURCE INVENTORY
TAGISH RESOURCE MANAGEMENT AREA, YUKON
SOURCE CATALOGUE DATA SHEET

PART A: LOCATION AND STATUS

SOURCE NUMBER : 01-13967R
STUDY NO. : INAC77TAGI01
SOURCE REFERENCE : n/a
STUDY LIST : n/a
STUDY REFERENCE: n/a
NTS MAP REFERENCE : 105 D/8
DIGITIZ NO. :
MAP SCALE : 1:50000
UTM ZONE-EASTING : 8-554050
LOCATION : 4.3 km North of Jake's Corner
UTM NORTHING : 6689950
KILOMETRE POST : 1396.7
CENTRE LATITUDE : 0
CENTRE LONGITUDE: 0
LOCAL NAMES(S) : n/a
OFFSET DIRECTION : Right
OFFSET DISTANCE(M): Adjacent
CORRIDOR NO./NAME : #1 Alaska Highway
SOURCE ACCESS : Unknown
ACCESS DISTANCE (m) : Unknown
CONDITION : Unknown
AREA (ha) : Unknown
SITE SCALE: 1:400
DIGITIZ NO:
LAND TENURE : Unknown
STATUS : Unknown
STUDY PRIORITY : High
PAST USE - SOURCE : Unknown
STOCKPILE - TYPE: Clay
PERFORMANCE RATING : Unknown
- QUANTITY: Unknown
EXCAVATED VOLUME FOR HIGHWAY (cu. m.): Unknown
EXCAVATED VOLUME FOR PIPELINE (cu. m.): Unknown

PART B: SOURCE INVESTIGATION AND DESCRIPTIVE INFORMATION

INVESTIGATION LEVEL : Reconnaissance
LAST INVEST. DATE : 1977
GEOPHYSICAL DATA : Unknown
TEST HOLE DENSITY (#/ha) :
BOREHOLES - NUMBER : 1
TESTPITS - NUMBER :
EXPOSURES - NUMBER :
- DEPTH (m): n/a
- DEPTH (m): n/a
- DEPTH (m) : n/a
DATA QUALITY : n/a
SOURCE TOPOGRAPHY : Unknown
SLOPE : Unknown
AREA DRAINAGE : Unknown
SOURCE VEGETATION : Unknown
PERMAFROST FEATURES : Unknown
DESC DATE:
ACTIVE LAYER (m) : Unknown
GENERIC ORIGIN : Unknown
LANDFORMS : Unknown
UNDERBURDEN : Unknown
GRANULAR - TYPE : Unknown
OVERBURDEN - TYPE : Unknown
- THICKNESS (m) : Unknown
- THICKNESS (m): Unknown
DEVELOP. CONSTRAINT : Unknown
DEVELOP. POTENTIAL : Unknown

PART C: TEST RESULTS AND MATERIAL QUANTITY

NATURAL MATERIAL

USC NUMBER : 0
MOISTURE CONTENT NO :
- CLASS : n/a
- RESULTS: n/a
SIZE ANALYSIS NO :
GRAVEL (%): 0
SAND (%): 15
FINES (%): 85
D-50 (um): n/a
- OVERSIZE (%) : n/a
PETROGRAHIC ANALYSIS-NO. OF TESTS: 0
RESULTS: n/a
OTHER TESTS (see DATA DICTIONARY): LL 39.4; PI 24.9
MATERIAL QUANTITY (All in cubic metres)
CLASS 1 : Unknown
CLASS 2 : Unknown
TOTAL RECOVERABLE : Unknown
CLASS 3 : Unknown
ANNUAL RECOVERABLE : Unknown
CLASS 4 : Unknown
TOTAL VOLUME : Unknown
CLASS 5 : Unknown

PROCESSED MATERIAL

USC NUMBER : 0
MOISTURE CONTENT NO : n/a
- CLASS : n/a
- RESULTS: n/a
SIZE ANALYSIS NO : n/a
GRAVEL (%): n/a
SAND (%): n/a
FINES (%): n/a
D-50 (um): n/a
- OVERSIZE (%) : n/a
PETROGRAHIC ANALYSIS-NO. OF TESTS: 0
RESULTS: n/a
OTHER TESTS (see DATA DICTIONARY): n/a
MATERIAL QUANTITY (All in cubic metres)
CLASS 1 : Unknown
CLASS 2 : Unknown
TOTAL RECOVERABLE : Unknown
CLASS 3 : Unknown
ANNUAL RECOVERABLE : Unknown
CLASS 4 : Unknown
TOTAL VOLUME : Unknown
CLASS 5 : Unknown

GRANULAR RESOURCE INVENTORY
TAGISH RESOURCE MANAGEMENT AREA, YUKON
SOURCE CATALOGUE DATA SHEET

========== PART A: LOCATION AND STATUS ==========

SOURCE NUMBER : 01-13973R STUDY NO. : INAC77TAGI01
SOURCE REFERENCE : n/a STUDY LIST : n/a
STUDY REFERENCE: n/a
NTS MAP REFERENCE : 105 D/8 DIGITIZ NO. : MAP SCALE : 1:50000
UTM ZONE-EASTING : 8-553250 LOCATION : 4.9 km North of Jake's Corner
UTM NORTHING : 6690200 KILOMETRE POST : 1397.3
CENTRE LATITUDE : 0 CENTRE LONGITUDE: 0
LOCAL NAMES(S) : n/a
OFFSET DIRECTION : Right OFFSET DISTANCE(M): Adjacent
CORRIDOR NO./NAME : #1 Alaska Highway
SOURCE ACCESS : Unknown
ACCESS DISTANCE (m) : Unknown CONDITION : Unknown
AREA (ha) : Unknown SITE SCALE: 1: DIGITIZ NO:
LAND TENURE : Unknown STATUS : Unknown
STUDY PRIORITY : High
PAST USE - SOURCE : Unknown STOCKPILE - TYPE: Silt
PERFORMANCE RATING : Unknown - QUANTITY: Unknown
EXCAVATED VOLUME FOR HIGHWAY (cu. m.): Unknown EXCAVATED VOLUME FOR PIPELINE (cu. m.): Unknown

========== PART B: SOURCE INVESTIGATION AND DESCRIPTIVE INFORMATION ==========

INVESTIGATION LEVEL : Reconnaissance LAST INVEST. DATE : 1977
GEOPHYSICAL DATA : Unknown TEST HOLE DENSITY (#/ha) :
BOREHOLES - NUMBER : 1 TESTPITS - NUMBER : EXPOSURES - NUMBER :
- DEPTH (m): n/a - DEPTH (m): n/a - DEPTH (m) : n/a
DATA QUALITY : n/a SOURCE TOPOGRAPHY : Unknown
SLOPE : Unknown AREA DRAINAGE : Unknown
SOURCE VEGETATION : Unknown
PERMAFROST FEATURES : Unknown DESC DATE:
ACTIVE LAYER (m) : Unknown GENERIC ORIGIN : Unknown
LANDFORMS : Unknown UNDERBURDEN : Unknown
GRANULAR - TYPE : Unknown OVERBURDEN - TYPE : Unknown
- THICKNESS (m) : Unknown - THICKNESS (m): Unknown
DEVELOP. CONSTRAINT : Unknown DEVELOP. POTENTIAL : Unknown

========== PART C: TEST RESULTS AND MATERIAL QUANTITY ==========

=======NATURAL MATERIAL=======

USC NUMBER : 0 MOISTURE CONTENT NO :
- CLASS : n/a - RESULTS: n/a
SIZE ANALYSIS NO : GRAVEL (%): 1 SAND (%): 70 FINES (%): 29 D-50 (um): n/a
- OVERSIZE (%) : n/a PETROGRAHIC ANALYSIS-NO. OF TESTS: 0 RESULTS: n/a
OTHER TESTS (see DATA DICTIONARY): LL --; PI N.P.
MATERIAL QUANTITY (All in cubic metres) CSA S 1 : Unknown
CLASS 2 : Unknown
TOTAL RECOVERABLE : Unknown CLASS 3 : Unknown
ANNUAL RECOVERABLE : Unknown CLASS 4 : Unknown
TOTAL VOLUME : Unknown CLASS 5 : Unknown

=======PROCESSED MATERIAL=======

USC NUMBER : 0 MOISTURE CONTENT NO : n/a
- CLASS : n/a - RESULTS: n/a
SIZE ANALYSIS NO : n/a GRAVEL (%): n/a SAND (%): n/a FINES (%): n/a D-50 (um): n/a
- OVERSIZE (%) : n/a PETROGRAHIC ANALYSIS-NO. OF TESTS: 0 RESULTS: n/a
OTHER TESTS (see DATA DICTIONARY): n/a
MATERIAL QUANTITY (All in cubic metres) CLASS 1 : Unknown
CLASS 2 : Unknown
TOTAL RECOVERABLE : Unknown CLASS 3 : Unknown
ANNUAL RECOVERABLE : Unknown CLASS 4 : Unknown
TOTAL VOLUME : Unknown CLASS 5 : Unknown

eba

GRANULAR RESOURCE INVENTORY
TAGISH RESOURCE MANAGEMENT AREA, YUKON
SOURCE CATALOGUE DATA SHEET

========== PART A: LOCATION AND STATUS ==========

SOURCE NUMBER : 01-13976R STUDY NO. : INAC77TAGI01
SOURCE REFERENCE : n/a STUDY LIST : n/a
STUDY REFERENCE: n/a
NTS MAP REFERENCE : 105 D/8 DIGITIZ NO. : MAP SCALE : 1:50000
UTM ZONE-EASTING : 8-552900 LOCATION : 5.2 km North of Jake's Corner
UTM NORTHING : 6690350 KILOMETRE POST : 1397.6
CENTRE LATITUDE : 0 CENTRE LONGITUDE: 0
LOCAL NAMES(S) : n/a
OFFSET DIRECTION : Right OFFSET DISTANCE(M): Adjacent
CORRIDOR NO./NAME : #1 Alaska Highway
SOURCE ACCESS : Unknown
ACCESS DISTANCE (m) : Unknown CONDITION : Unknown
AREA (ha) : Unknown SITE SCALE: 1: DIGITIZ NO:
LAND TENURE : Unknown STATUS : Unknown
STUDY PRIORITY : High
PAST USE - SOURCE : Unknown STOCKPILE - TYPE: Silt
PERFORMANCE RATING : Unknown - QUANTITY: Unknown
EXCAVATED VOLUME FOR HIGHWAY (cu. m.): Unknown EXCAVATED VOLUME FOR PIPELINE (cu. m.): Unknown

========== PART B: SOURCE INVESTIGATION AND DESCRIPTIVE INFORMATION ==========

INVESTIGATION LEVEL : Reconnaissance LAST INVEST. DATE : 1977
GEOPHYSICAL DATA : Unknown TEST HOLE DENSITY (#/ha) :
BOREHOLES - NUMBER : 1 TESTPITS - NUMBER : EXPOSURES - NUMBER :
- DEPTH (m): n/a - DEPTH (m): n/a - DEPTH (m) : n/a
DATA QUALITY : n/a SOURCE TOPOGRAPHY : Unknown
SLOPE : Unknown AREA DRAINAGE : Unknown
SOURCE VEGETATION : Unknown
PERMAFROST FEATURES : Unknown DESC DATE:
ACTIVE LAYER (m) : Unknown GENERIC ORIGIN : Unknown
LANDFORMS : Unknown UNDERBURDEN : Unknown
GRANULAR - TYPE : Unknown OVERBURDEN - TYPE : Unknown
- THICKNESS (m) : Unknown - THICKNESS (m): Unknown
DEVELOP. CONSTRAINT : Unknown DEVELOP. POTENTIAL : Unknown

========== PART C: TEST RESULTS AND MATERIAL QUANTITY ==========

=======NATURAL MATERIAL=======

USC NUMBER : 0 MOISTURE CONTENT NO :
- CLASS : n/a - RESULTS: n/a
SIZE ANALYSIS NO : GRAVEL (%): 0 SAND (%): 75 FINES (%): 25 D-50 (um): n/a
- OVERSIZE (%) : n/a PETROGRAHIC ANALYSIS-NO. OF TESTS: 0 RESULTS: n/a
OTHER TESTS (see DATA DICTIONARY): LL --; PI N.P.
MATERIAL QUANTITY (All in cubic metres) CLASS 1 : Unknown
CLASS 2 : Unknown
TOTAL RECOVERABLE : Unknown CLASS 3 : Unknown
ANNUAL RECOVERABLE : Unknown CLASS 4 : Unknown
TOTAL VOLUME : Unknown CLASS 5 : Unknown

=======PROCESSED MATERIAL=======

USC NUMBER : 0 MOISTURE CONTENT NO : n/a
- CLASS : n/a - RESULTS: n/a
SIZE ANALYSIS NO : n/a GRAVEL (%): n/a SAND (%): n/a FINES (%): n/a D-50 (um): n/a
- OVERSIZE (%) : n/a PETROGRAHIC ANALYSIS-NO. OF TESTS: 0 RESULTS: n/a
OTHER TESTS (see DATA DICTIONARY): n/a
MATERIAL QUANTITY (All in cubic metres) CLASS 1 : Unknown
CLASS 2 : Unknown
TOTAL RECOVERABLE : Unknown CLASS 3 : Unknown
ANNUAL RECOVERABLE : Unknown CLASS 4 : Unknown
TOTAL VOLUME : Unknown CLASS 5 : Unknown

GRANULAR RESOURCE INVENTORY
TAGISH RESOURCE MANAGEMENT AREA, YUKON
SOURCE CATALOGUE DATA SHEET

========== PART A: LOCATION AND STATUS ==========

SOURCE NUMBER : 01-13984L
STUDY NO. : INAC77TAGI01
SOURCE REFERENCE : n/a
STUDY LIST : n/a
STUDY REFERENCE: n/a
NTS MAP REFERENCE : 105 D/8
DIGITIZ NO. :
MAP SCALE : 1:50000
UTM ZONE-EASTING : 8-552200
LOCATION : 6.0 km North of Jake's Corner
UTM NORTHING : 6690700
KILOMETRE POST : 1398.4
CENTRE LATITUDE : 0
CENTRE LONGITUDE: 0
LOCAL NAMES(S) : n/a
OFFSET DIRECTION : Left
OFFSET DISTANCE(M): Adjacent
CORRIDOR NO./NAME : #1 Alaska Highway
SOURCE ACCESS : Unknown
ACCESS DISTANCE (m) : Unknown
CONDITION : Unknown
AREA (ha) : Unknown
SITE SCALE: 1:
DIGITIZ NO:
LAND TENURE : Unknown
STATUS : Unknown
STUDY PRIORITY : High
PAST USE - SOURCE : Unknown
STOCKPILE - TYPE: Gravel
PERFORMANCE RATING : Unknown
- QUANTITY: Unknown
EXCAVATED VOLUME FOR HIGHWAY (cu. m.): Unknown
EXCAVATED VOLUME FOR PIPELINE (cu. m.): Unknown

========== PART B: SOURCE INVESTIGATION AND DESCRIPTIVE INFORMATION ==========

INVESTIGATION LEVEL : Reconnaissance
LAST INVEST. DATE : 1977
GEOPHYSICAL DATA : Unknown
TEST HOLE DENSITY (#/ha) :
BOREHOLES - NUMBER : 1
TESTPITS - NUMBER :
EXPOSURES - NUMBER :
- DEPTH (m): n/a
- DEPTH (m): n/a
- DEPTH (m) : n/a
DATA QUALITY : n/a
SOURCE TOPOGRAPHY : Unknown
SLOPE : Unknown
AREA DRAINAGE : Unknown
SOURCE VEGETATION : Unknown
PERMAFROST FEATURES : Unknown
DESC DATE:
ACTIVE LAYER (m) : Unknown
GENERIC ORIGIN : Unknown
LANDFORMS : Unknown
UNDERBURDEN : Unknown
GRANULAR - TYPE : Unknown
OVERBURDEN - TYPE : Unknown
- THICKNESS (m) : Unknown
- THICKNESS (m): Unknown
DEVELOP. CONSTRAINT : Unknown
DEVELOP. POTENTIAL : Unknown

========== PART C: TEST RESULTS AND MATERIAL QUANTITY ==========

=======NATURAL MATERIAL=======

USC NUMBER : 0
MOISTURE CONTENT NO :
- CLASS : n/a
- RESULTS: n/a
SIZE ANALYSIS NO :
GRAVEL (%): 54
SAND (%): 41
FINES (%): 5
D-50 (um): n/a
- OVERSIZE (%) : n/a
PETROGRAHIC ANALYSIS-NO. OF TESTS: 0
RESULTS: n/a
OTHER TESTS (see DATA DICTIONARY): LL --; PI N.P.
MATERIAL QUANTITY (All in cubic metres)
CLASS 1 : Unknown
CLASS 2 : Unknown
TOTAL RECOVERABLE : Unknown
CLASS 3 : Unknown
ANNUAL RECOVERABLE : Unknown
CLASS 4 : Unknown
TOTAL VOLUME : Unknown
CLASS 5 : Unknown

=======PROCESSED MATERIAL=======

USC NUMBER : 0
MOISTURE CONTENT NO : n/a
- CLASS : n/a
- RESULTS: n/a
SIZE ANALYSIS NO : n/a
GRAVEL (%): n/a
SAND (%): n/a
FINES (%): n/a
D-50 (um): n/a
- OVERSIZE (%) : n/a
PETROGRAHIC ANALYSIS-NO. OF TESTS: 0
RESULTS: n/a
OTHER TESTS (see DATA DICTIONARY): n/a
MATERIAL QUANTITY (All in cubic metres)
CLASS 1 : Unknown
CLASS 2 : Unknown
TOTAL RECOVERABLE : Unknown
CLASS 3 : Unknown
ANNUAL RECOVERABLE : Unknown
CLASS 4 : Unknown
TOTAL VOLUME : Unknown
CLASS 5 : Unknown

GRANULAR RESOURCE INVENTORY
TAGISH RESOURCE MANAGEMENT AREA, YUKON
SOURCE CATALOGUE DATA SHEET

========== PART A: LOCATION AND STATUS ==========

SOURCE NUMBER : 01-13997L
STUDY NO. : INAC77TAGI01
SOURCE REFERENCE : n/a
STUDY LIST : n/a
STUDY REFERENCE: n/a
NTS MAP REFERENCE : 105 D/8
DIGITIZ NO. :
MAP SCALE : 1:50000
UTM ZONE-EASTING : 8-551200
LOCATION : 3.0 km South of Judas Creek
UTM NORTHING : 6691450
KILOMETRE POST : 1399.7
CENTRE LATITUDE : 0
CENTRE LONGITUDE: 0
LOCAL NAMES(S) : n/a
OFFSET DIRECTION : Left
OFFSET DISTANCE(M): Adjacent
CORRIDOR NO./NAME : #1 Alaska Highway
SOURCE ACCESS : Unknown
ACCESS DISTANCE (m) : Unknown
CONDITION : Unknown
AREA (ha) : Unknown
SITE SCALE: 1:
DIGITIZ NO:
LAND TENURE : Unknown
STATUS : Unknown
STUDY PRIORITY : High
PAST USE - SOURCE : Unknown
STOCKPILE - TYPE: Gravel
PERFORMANCE RATING : Unknown
- QUANTITY: Unknown
EXCAVATED VOLUME FOR HIGHWAY (cu. m.): Unknown
EXCAVATED VOLUME FOR PIPELINE (cu. m.): Unknown

========== PART B: SOURCE INVESTIGATION AND DESCRIPTIVE INFORMATION ==========

INVESTIGATION LEVEL : Reconnaissance
LAST INVEST. DATE : 1977
GEOPHYSICAL DATA : Unknown
TEST HOLE DENSITY (#/ha) :
BOREHOLES - NUMBER : 1
TESTPITS - NUMBER :
EXPOSURES - NUMBER :
- DEPTH (m): n/a
- DEPTH (m): n/a
- DEPTH (m) : n/a
DATA QUALITY : n/a
SOURCE TOPOGRAPHY : Unknown
SLOPE : Unknown
AREA DRAINAGE : Unknown
SOURCE VEGETATION : Unknown
PERMAFROST FEATURES : Unknown
DESC DATE:
ACTIVE LAYER (m) : Unknown
GENERIC ORIGIN : Unknown
LANDFORMS : Unknown
UNDERBURDEN : Unknown
GRANULAR - TYPE : Unknown
OVERBURDEN - TYPE : Unknown
- THICKNESS (m) : Unknown
- THICKNESS (m): Unknown
DEVELOP. CONSTRAINT : Unknown
DEVELOP. POTENTIAL : Unknown

========== PART C: TEST RESULTS AND MATERIAL QUANTITY ==========

=======NATURAL MATERIAL=======

USC NUMBER : 0
MOISTURE CONTENT NO :
- CLASS : n/a
- RESULTS: n/a
SIZE ANALYSIS NO :
GRAVEL (%): 53
SAND (%): 43
FINES (%): 4
D-50 (um): n/a
- OVERSIZE (%) : n/a
PETROGRAHIC ANALYSIS-NO. OF TESTS: 0
RESULTS: n/a
OTHER TESTS (see DATA DICTIONARY): LL --; PI N.P.
MATERIAL QUANTITY (All in cubic metres)
CLASS 1 : Unknown
CLASS 2 : Unknown
TOTAL RECOVERABLE : Unknown
CLASS 3 : Unknown
ANNUAL RECOVERABLE : Unknown
CLASS 4 : Unknown
TOTAL VOLUME : Unknown
CLASS 5 : Unknown

=======PROCESSED MATERIAL=======

USC NUMBER : 0
MOISTURE CONTENT NO : n/a
- CLASS : n/a
- RESULTS: n/a
SIZE ANALYSIS NO : n/a
GRAVEL (%): n/a
SAND (%): n/a
FINES (%): n/a
D-50 (um): n/a
- OVERSIZE (%) : n/a
PETROGRAHIC ANALYSIS-NO. OF TESTS: 0
RESULTS: n/a
OTHER TESTS (see DATA DICTIONARY): n/a
MATERIAL QUANTITY (All in cubic metres)
CLASS 1 : Unknown
CLASS 2 : Unknown
TOTAL RECOVERABLE : Unknown
CLASS 3 : Unknown
ANNUAL RECOVERABLE : Unknown
CLASS 4 : Unknown
TOTAL VOLUME : Unknown
CLASS 5 : Unknown

GRANULAR RESOURCE INVENTORY
TAGISH RESOURCE MANAGEMENT AREA, YUKON
SOURCE CATALOGUE DATA SHEET

PART A: LOCATION AND STATUS

SOURCE NUMBER : 01-14005R
STUDY NO. : INAC77TAGI01
SOURCE REFERENCE : n/a
STUDY LIST : n/a
STUDY REFERENCE: n/a
NTS MAP REFERENCE : 105 D/8
DIGITIZ NO. :
MAP SCALE : 1:50000
UTM ZONE-EASTING : 8-550600
LOCATION : 2.2 km South of Judas Creek
UTM NORTHING : 6692250
KILOMETRE POST : 1400.5
CENTRE LATITUDE : 0
CENTRE LONGITUDE: 0
LOCAL NAMES(S) : n/a
OFFSET DIRECTION : Right
OFFSET DISTANCE(M): Adjacent
CORRIDOR NO./NAME : #1 Alaska Highway
SOURCE ACCESS : Unknown
ACCESS DISTANCE (m) : Unknown
CONDITION : Unknown
AREA (ha) : Unknown
SITE SCALE: 1:200
DIGITIZ NO:
LAND TENURE : Unknown
STATUS : Not Developed
STUDY PRIORITY : High
PAST USE - SOURCE : Not Developed?
STOCKPILE - TYPE: Sand
PERFORMANCE RATING : Unknown
- QUANTITY: Unknown
EXCAVATED VOLUME FOR HIGHWAY (cu. m.): Unknown
EXCAVATED VOLUME FOR PIPELINE (cu. m.): Unknown

PART B: SOURCE INVESTIGATION AND DESCRIPTIVE INFORMATION

INVESTIGATION LEVEL : Reconnaissance
LAST INVEST. DATE : 1977
GEOPHYSICAL DATA : Unknown
TEST HOLE DENSITY (#/ha) :
BOREHOLES - NUMBER :
TESTPITS - NUMBER :
EXPOSURES - NUMBER :
- DEPTH (m): n/a
- DEPTH (m): n/a
- DEPTH (m) : n/a
DATA QUALITY : n/a
SOURCE TOPOGRAPHY : Unknown
SLOPE : Flat
AREA DRAINAGE : Unknown
SOURCE VEGETATION : Heavy Pine
PERMAFROST FEATURES : Unknown
DESC DATE:
ACTIVE LAYER (m) : Unknown
GENERIC ORIGIN : Unknown
LANDFORMS : Unknown
UNDERBURDEN : Unknown
GRANULAR - TYPE : Unknown
OVERBURDEN - TYPE : Unknown
- THICKNESS (m) : Unknown
- THICKNESS (m): Unknown
DEVELOP. CONSTRAINT : Unknown
DEVELOP. POTENTIAL : Unknown

PART C: TEST RESULTS AND MATERIAL QUANTITY

NATURAL MATERIAL

USC NUMBER : 0
MOISTURE CONTENT NO :
- CLASS : n/a
- RESULTS: n/a
SIZE ANALYSIS NO :
GRAVEL (%): n/a
SAND (%): n/a
FINES (%): n/a
D-50 (um): n/a
- OVERSIZE (%) : n/a
PETROGRAHIC ANALYSIS-NO. OF TESTS: 0
RESULTS: n/a
OTHER TESTS (see DATA DICTIONARY): n/a
MATERIAL QUANTITY (All in cubic metres)
CLASS 1 : Unknown
CLASS 2 : Unknown
TOTAL RECOVERABLE : Unknown
CLASS 3 : Unknown
ANNUAL RECOVERABLE : Unknown
CLASS 4 : Unknown
TOTAL VOLUME : Unknown
CLASS 5 : Unknown

PROCESSED MATERIAL

USC NUMBER : 0
MOISTURE CONTENT NO : n/a
- CLASS : n/a
- RESULTS: n/a
SIZE ANALYSIS NO : n/a
GRAVEL (%): n/a
SAND (%): n/a
FINES (%): n/a
D-50 (um): n/a
- OVERSIZE (%) : n/a
PETROGRAHIC ANALYSIS-NO. OF TESTS: 0
RESULTS: n/a
OTHER TESTS (see DATA DICTIONARY): n/a
MATERIAL QUANTITY (All in cubic metres)
CLASS 1 : Unknown
CLASS 2 : Unknown
TOTAL RECOVERABLE : Unknown
CLASS 3 : Unknown
ANNUAL RECOVERABLE : Unknown
CLASS 4 : Unknown
TOTAL VOLUME : Unknown
CLASS 5 : Unknown

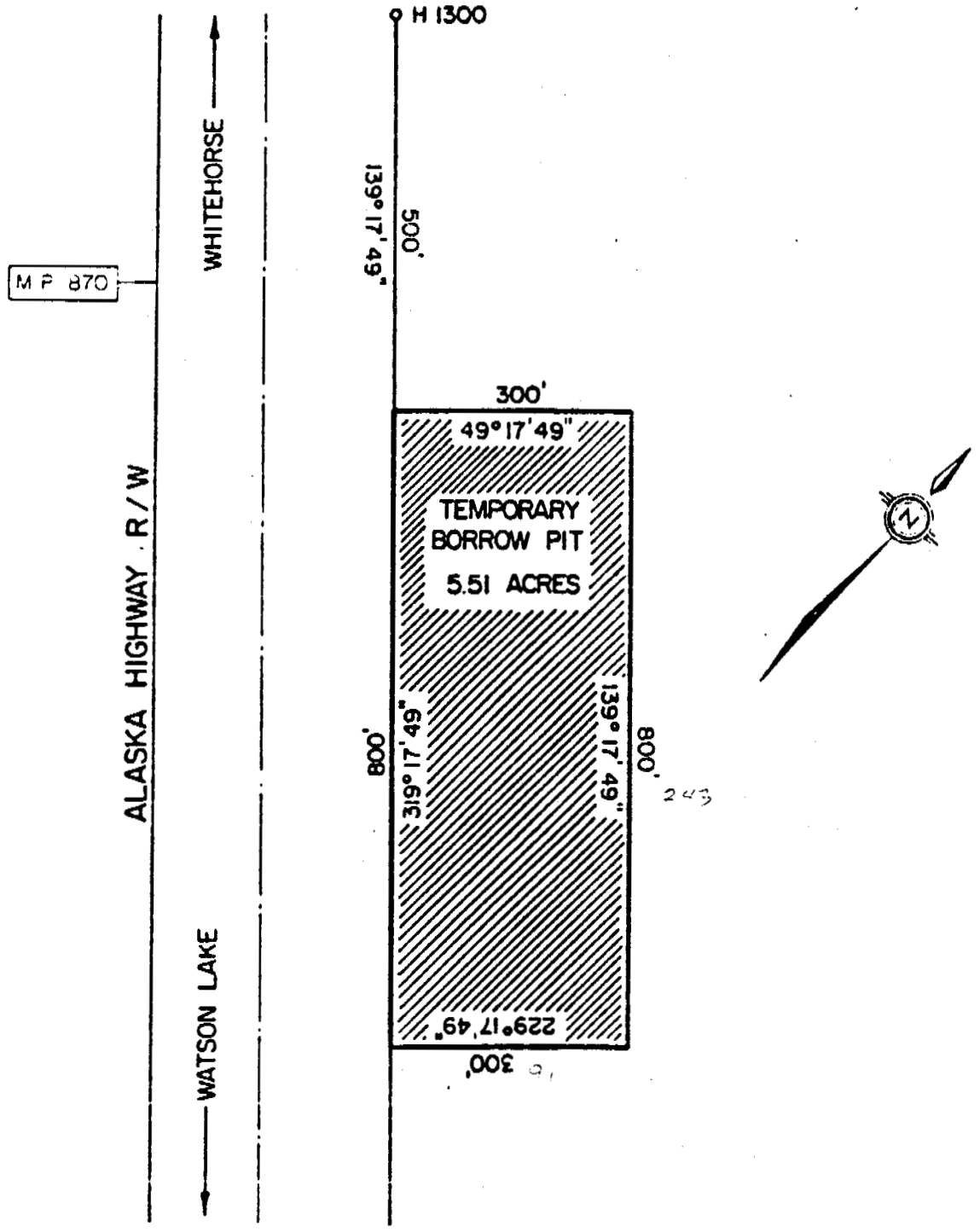

SCALE: 1" = 200'

DEPARTMENT OF PUBLIC WORKS
DESIGN / CONSTRUCTION
PACIFIC REGION
WHITEHORSE, Y.T.

Drawing title:
Titre du dessin:

TEMPORARY
BORROW PIT

R.H.S.
ALASKA HIGHWAY
MILE 869.9

designed by / conçu par	V.S	date APRIL 76
drawn by / dessiné par	W.R	APRIL 76
reviewed by / examiné par	W.B	APRIL 76
approved by / approuvé par	V.S.	APRIL 76
project no. / no. du projet		dwg. no. / dessin no. 22-448

GRANULAR RESOURCE INVENTORY
TAGISH RESOURCE MANAGEMENT AREA, YUKON
SOURCE CATALOGUE DATA SHEET

========== PART A: LOCATION AND STATUS ==========

SOURCE NUMBER : 01-14018R
STUDY NO. : INAC77TAGI01
SOURCE REFERENCE : n/a
STUDY LIST : n/a
STUDY REFERENCE: n/a
NTS MAP REFERENCE : 105 D/8
DIGITIZ NO. :
MAP SCALE : 1:50000
UTM ZONE-EASTING : 8-550100
LOCATION : .9 km South of Judas Creek
UTM NORTHING : 6692850
KILOMETRE POST : 1401.8
CENTRE LATITUDE : 0
CENTRE LONGITUDE: 0
LOCAL NAMES(S) : n/a
OFFSET DIRECTION : Right
OFFSET DISTANCE(M): Adjacent
CORRIDOR NO./NAME : #1 Alaska Highway
SOURCE ACCESS : Removed
ACCESS DISTANCE (m) : Unknown
CONDITION : Unknown
AREA (ha) : Unknown
SITE SCALE: 1:400
DIGITIZ NO:
LAND TENURE : Unknown
STATUS : Not Developed?
STUDY PRIORITY : High
PAST USE - SOURCE : Borrow
STOCKPILE - TYPE: Clean Well Graded Sand
PERFORMANCE RATING : Unknown
- QUANTITY: Unknown
EXCAVATED VOLUME FOR HIGHWAY (cu. m.): Unknown
EXCAVATED VOLUME FOR PIPELINE (cu. m.): Unknown

========== PART B: SOURCE INVESTIGATION AND DESCRIPTIVE INFORMATION ==========

INVESTIGATION LEVEL : Reconnaissance
LAST INVEST. DATE : 1977
GEOPHYSICAL DATA : Unknown
TEST HOLE DENSITY (#/ha) :
BOREHOLES - NUMBER :
TESTPITS - NUMBER : 11
EXPOSURES - NUMBER :
- DEPTH (m): n/a
- DEPTH (m): n/a
- DEPTH (m) : n/a
DATA QUALITY : n/a
SOURCE TOPOGRAPHY : Unknown
SLOPE : Hilly
AREA DRAINAGE : Unknown
SOURCE VEGETATION : Moderate Spruce, Poplar
PERMAFROST FEATURES : Unknown
DESC DATE:01/06/75
ACTIVE LAYER (m) : Unknown
GENERIC ORIGIN : Unknown
LANDFORMS : Unknown
UNDERBURDEN : Unknown
GRANULAR - TYPE : Unknown
OVERBURDEN - TYPE : Unknown
- THICKNESS (m) : Unknown
- THICKNESS (m): Unknown
DEVELOP. CONSTRAINT : Small quantity of gravel.
DEVELOP. POTENTIAL : Unknown

========== PART C: TEST RESULTS AND MATERIAL QUANTITY ==========

=======NATURAL MATERIAL=======

USC NUMBER : 0
MOISTURE CONTENT NO :
- CLASS : n/a
- RESULTS: n/a
SIZE ANALYSIS NO : A06
GRAVEL (%): 6-34-61 SAND (%): 36-61-85 FINES (%): 3-7-11
D-50 (um): n/a
- OVERSIZE (%) : n/a
PETROGRAHIC ANALYSIS-NO. OF TESTS: 0
RESULTS: n/a
OTHER TESTS (see DATA DICTIONARY): n/a
MATERIAL QUANTITY (All in cubic metres)
CLASS 1 : Unknown
CLASS 2 : Unknown
TOTAL RECOVERABLE : Unknown
CLASS 3 : Unknown
ANNUAL RECOVERABLE : Unknown
CLASS 4 : Unknown
TOTAL VOLUME : Unknown
CLASS 5 : Unknown

=======PROCESSED MATERIAL=======

USC NUMBER : 0
MOISTURE CONTENT NO : n/a
- CLASS : n/a
- RESULTS: n/a
SIZE ANALYSIS NO : n/a
GRAVEL (%): 4-27-49 SAND (%): 44-64-84 FINES (%): 7-9-12
D-50 (um): n/a
- OVERSIZE (%) : n/a
PETROGRAHIC ANALYSIS-NO. OF TESTS: 0
RESULTS: n/a
OTHER TESTS (see DATA DICTIONARY): n/a
MATERIAL QUANTITY (All in cubic metres)
CLASS 1 : Unknown
CLASS 2 : Unknown
TOTAL RECOVERABLE : Unknown
CLASS 3 : Unknown
ANNUAL RECOVERABLE : Unknown
CLASS 4 : Unknown
TOTAL VOLUME : Unknown
CLASS 5 : Unknown

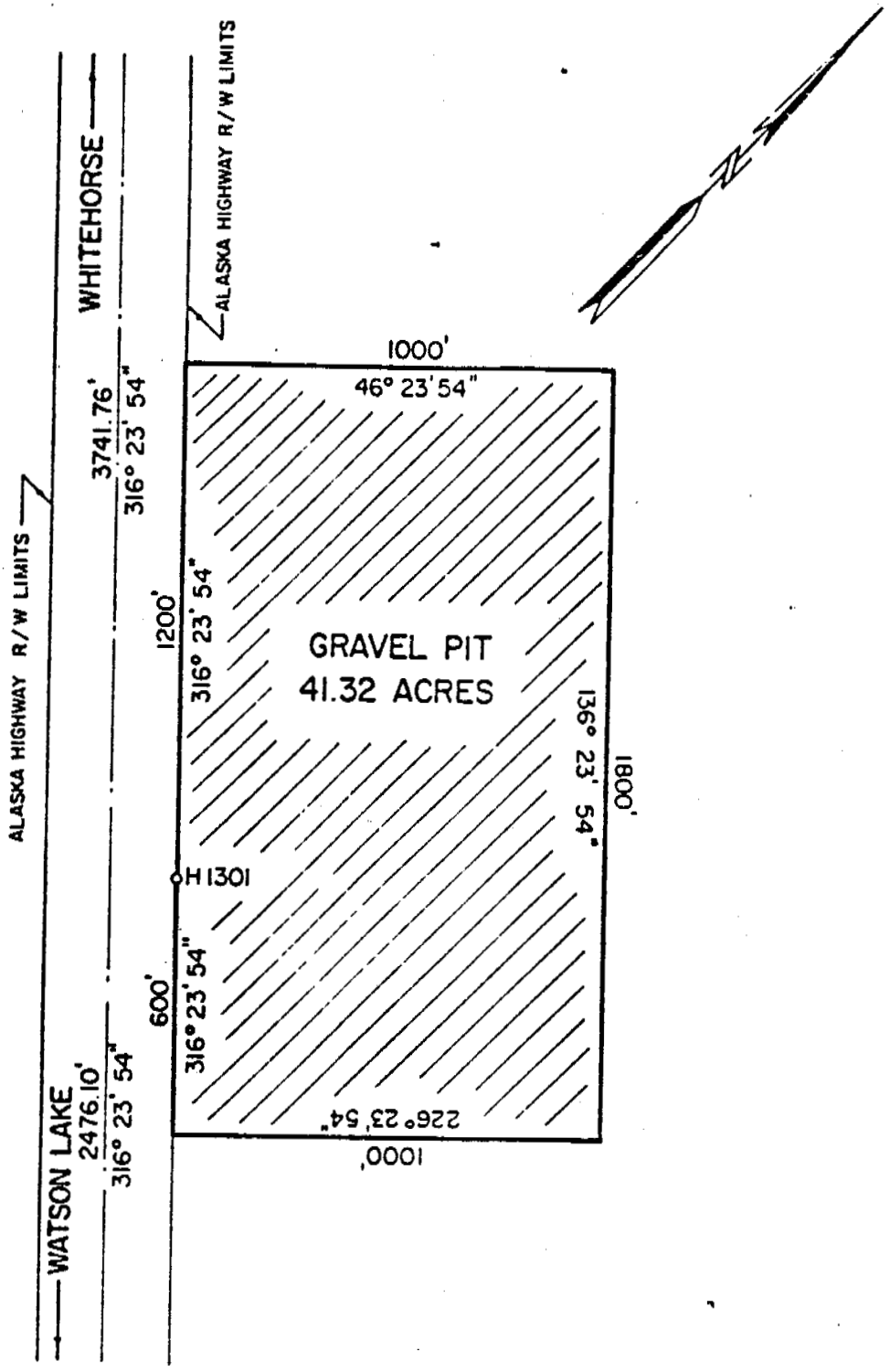

DEPARTMENT OF PUBLIC WORKS
PACIFIC REGION
DESIGN / CONSTRUCTION
WHITEHORSE, Y.T.

Drawing title
Titre du dessin

GRAVEL PIT

scale
échelle 1" = 400"

ALASKA HIGHWAY
MILE 870.7 R.H.S.

designed by / conçu par	V SOKALSKI	date APRIL 75
drawn by / dessiné par	W.R.	APRIL 75
reviewed by / examiné par	D.B.	APRIL 75
approved by / approuvé par	D.B.	APRIL 75
project no / no du projet		dwg no / dessin no 22-428

DFW 7064

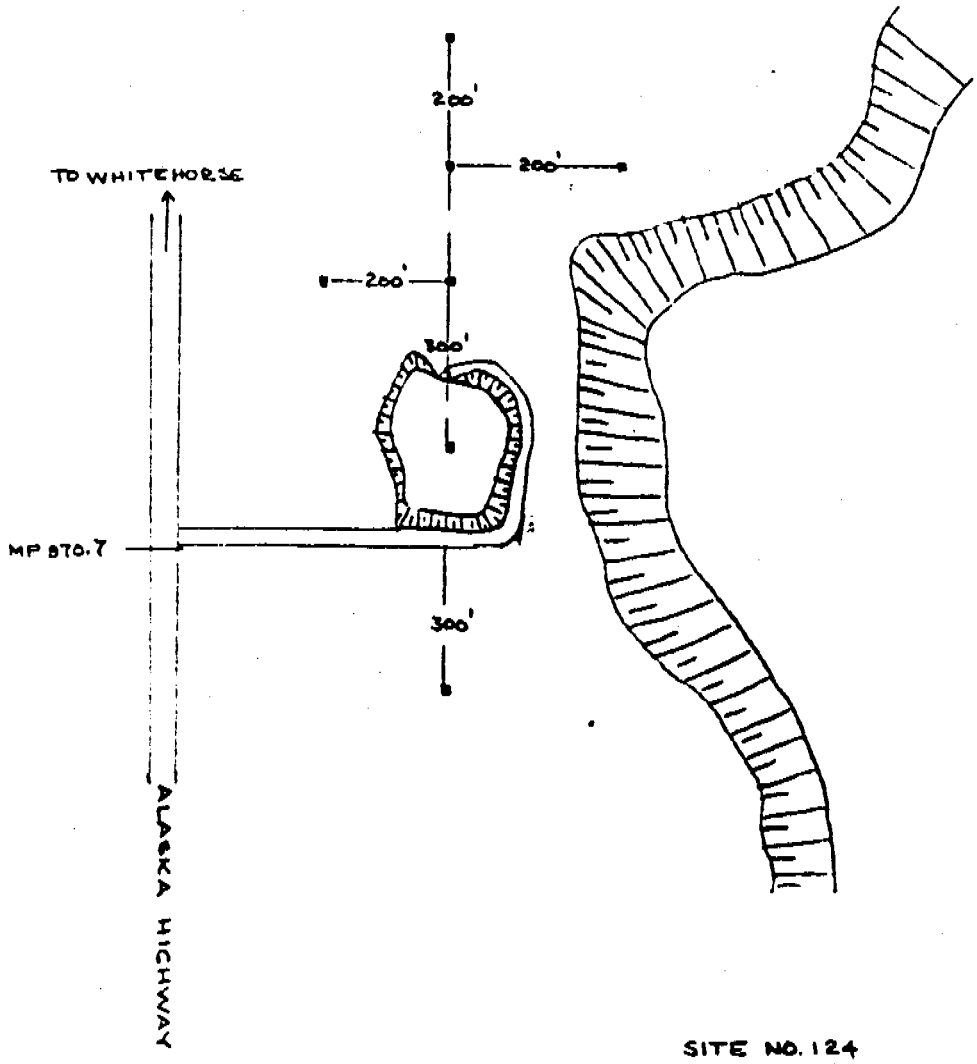

SITE NO. 124
TAGISH R.M.A.

TEST AREA
ALASKA HIGHWAY MP 870.7
NO SCALE
■ TEST PITS

GRANULAR RESOURCE INVENTORY
TAGISH RESOURCE MANAGEMENT AREA, YUKON
SOURCE CATALOGUE DATA SHEET

========== PART A: LOCATION AND STATUS ==========

SOURCE NUMBER : 01-14023R
STUDY NO. : INAC77TAGI01
SOURCE REFERENCE : n/a
STUDY LIST : n/a
STUDY REFERENCE: n/a
NTS MAP REFERENCE : 105 D/8
DIGITIZ NO. :
MAP SCALE : 1:50000
UTM ZONE-EASTING : 8-549700
LOCATION : .4 km South of Judas Creek
UTM NORTHING : 6693300
KILOMETRE POST : 1402.3
CENTRE LATITUDE : 0
CENTRE LONGITUDE: 0
LOCAL NAMES(S) : n/a
OFFSET DIRECTION : Right
OFFSET DISTANCE(M): Adjacent
CORRIDOR NO./NAME : #1 Alaska Highway
SOURCE ACCESS : Unknown
ACCESS DISTANCE (m) : Unknown
CONDITION : Unknown
AREA (ha) : Unknown
SITE SCALE: 1:
DIGITIZ NO:
LAND TENURE : Unknown
STATUS : Unknown
STUDY PRIORITY : High
PAST USE - SOURCE : Unknown
STOCKPILE - TYPE: Silty Sand
PERFORMANCE RATING : Unknown
- QUANTITY: Unknown
EXCAVATED VOLUME FOR HIGHWAY (cu. m.): Unknown
EXCAVATED VOLUME FOR PIPELINE (cu. m.): Unknown

========== PART B: SOURCE INVESTIGATION AND DESCRIPTIVE INFORMATION ==========

INVESTIGATION LEVEL : Reconnaissance
LAST INVEST. DATE : 1977
GEOPHYSICAL DATA : Unknown
TEST HOLE DENSITY (#/ha) :
BOREHOLES - NUMBER : 1
TESTPITS - NUMBER :
EXPOSURES - NUMBER :
- DEPTH (m): n/a
- DEPTH (m): n/a
- DEPTH (m) : n/a
DATA QUALITY : n/a
SOURCE TOPOGRAPHY : Unknown
SLOPE : Unknown
AREA DRAINAGE : Unknown
SOURCE VEGETATION : Unknown
PERMAFROST FEATURES : Unknown
DESC DATE:
ACTIVE LAYER (m) : Unknown
GENERIC ORIGIN : Unknown
LANDFORMS : Unknown
UNDERBURDEN : Unknown
GRANULAR - TYPE : Unknown
OVERBURDEN - TYPE : Unknown
- THICKNESS (m) : Unknown
- THICKNESS (m): Unknown
DEVELOP. CONSTRAINT : Unknown
DEVELOP. POTENTIAL : Unknown

========== ==========

==== PART C: TEST RESULTS AND MATERIAL QUANTITY ==========

=======NATURAL MATERIAL=======

USC NUMBER : 0
MOISTURE CONTENT NO :
- CLASS : n/a
- RESULTS: n/a
SIZE ANALYSIS NO :
GRAVEL (%): 0
SAND (%): 86
FINES (%): 14
D-50 (um): n/a
- OVERSIZE (%) : n/a
PETROGRAHIC ANALYSIS-NO. OF TESTS: 0
RESULTS: n/a
OTHER TESTS (see DATA DICTIONARY): LL --; PI N.P.
MATERIAL QUANTITY (All in cubic metres)
CSA S 1 : Unknown
CLASS 2 : Unknown
TOTAL RECOVERABLE : Unknown
CLASS 3 : Unknown
ANNUAL RECOVERABLE : Unknown
CLASS 4 : Unknown
TOTAL VOLUME : Unknown
CLASS 5 : Unknown

=======PROCESSED MATERIAL=======

USC NUMBER : 0
MOISTURE CONTENT NO : n/a
- CLASS : n/a
- RESULTS: n/a
SIZE ANALYSIS NO : n/a
GRAVEL (%): n/a
SAND (%): n/a
FINES (%): n/a
D-50 (um): n/a
- OVERSIZE (%) : n/a
PETROGRAHIC ANALYSIS-NO. OF TESTS: 0
RESULTS: n/a
OTHER TESTS (see DATA DICTIONARY): n/a
MATERIAL QUANTITY (All in cubic metres)
CLASS 1 : Unknown
CLASS 2 : Unknown
TOTAL RECOVERABLE : Unknown
CLASS 3 : Unknown
ANNUAL RECOVERABLE : Unknown
CLASS 4 : Unknown
TOTAL VOLUME : Unknown
CLASS 5 : Unknown

GRANULAR RESOURCE INVENTORY
TAGISH RESOURCE MANAGEMENT AREA, YUKON
SOURCE CATALOGUE DATA SHEET

========== PART A: LOCATION AND STATUS ==========

SOURCE NUMBER : 01-14039R
STUDY NO. : INAC77TAGI01
SOURCE REFERENCE : n/a
STUDY LIST : n/a
STUDY REFERENCE: n/a
NTS MAP REFERENCE : 105 D/8
DIGITIZ NO. :
MAP SCALE : 1:50000
UTM ZONE-EASTING : 8-548500
LOCATION : 1.2 km North of Judas Creek
UTM NORTHING : 6694400
KILOMETRE POST : 1403.9
CENTRE LATITUDE : 0
CENTRE LONGITUDE: 0
LOCAL NAMES(S) : n/a
OFFSET DIRECTION : Right
OFFSET DISTANCE(M): Unknown
CORRIDOR NO./NAME : #1 Alaska Highway
SOURCE ACCESS : Unknown
ACCESS DISTANCE (m) : Unknown
CONDITION : Unknown
AREA (ha) : Unknown
SITE SCALE: 1:
DIGITIZ NO:
LAND TENURE : Unknown
STATUS : Unknown
STUDY PRIORITY : High
PAST USE - SOURCE : Unknown
STOCKPILE - TYPE: Sand
PERFORMANCE RATING : Unknown
- QUANTITY: Unknown
EXCAVATED VOLUME FOR HIGHWAY (cu. m.): Unknown
EXCAVATED VOLUME FOR PIPELINE (cu. m.): Unknown

========== PART B: SOURCE INVESTIGATION AND DESCRIPTIVE INFORMATION ==========

INVESTIGATION LEVEL : Reconnaissance
LAST INVEST. DATE : 1977
GEOPHYSICAL DATA : Unknown
TEST HOLE DENSITY (#/ha) :
BOREHOLES - NUMBER : 1
TESTPITS - NUMBER :
EXPOSURES - NUMBER :
- DEPTH (m): n/a
- DEPTH (m): n/a
- DEPTH (m) : n/a
DATA QUALITY : n/a
SOURCE TOPOGRAPHY : Unknown
SLOPE : Unknown
AREA DRAINAGE : Unknown
SOURCE VEGETATION : Unknown
PERMAFROST FEATURES : Unknown
DESC DATE:
ACTIVE LAYER (m) : Unknown
GENERIC ORIGIN : Unknown
LANDFORMS : Unknown
UNDERBURDEN : Unknown
GRANULAR - TYPE : Unknown
OVERBURDEN - TYPE : Unknown
- THICKNESS (m) : Unknown
- THICKNESS (m): Unknown
DEVELOP. CONSTRAINT : Unknown
DEVELOP. POTENTIAL : Unknown

========== PART C: TEST RESULTS AND MATERIAL QUANTITY ==========

=======NATURAL MATERIAL=======

USC NUMBER : 0
MOISTURE CONTENT NO :
- CLASS : n/a
- RESULTS: n/a
SIZE ANALYSIS NO :
GRAVEL (%): 34
SAND (%): 57
FINES (%): 9
D-50 (um): n/a
- OVERSIZE (%) : n/a
PETROGRAHIC ANALYSIS-NO. OF TESTS: 0
RESULTS: n/a
OTHER TESTS (see DATA DICTIONARY): LL --; PI N.P.
MATERIAL QUANTITY (All in cubic metres)
CLASS 1 : Unknown
CLASS 2 : Unknown
TOTAL RECOVERABLE : Unknown
CLASS 3 : Unknown
ANNUAL RECOVERABLE : Unknown
CLASS 4 : Unknown
TOTAL VOLUME : Unknown
CLASS 5 : Unknown

=======PROCESSED MATERIAL=======

USC NUMBER : 0
MOISTURE CONTENT NO : n/a
- CLASS : n/a
- RESULTS: n/a
SIZE ANALYSIS NO : n/a
GRAVEL (%): n/a
SAND (%): n/a
FINES (%): n/a
D-50 (um): n/a
- OVERSIZE (%) : n/a
PETROGRAHIC ANALYSIS-NO. OF TESTS: 0
RESULTS: n/a
OTHER TESTS (see DATA DICTIONARY): n/a
MATERIAL QUANTITY (All in cubic metres)
CLASS 1 : Unknown
CLASS 2 : Unknown
TOTAL RECOVERABLE : Unknown
CLASS 3 : Unknown
ANNUAL RECOVERABLE : Unknown
CLASS 4 : Unknown
TOTAL VOLUME : Unknown
CLASS 5 : Unknown

GRANULAR RESOURCE INVENTORY
TAGISH RESOURCE MANAGEMENT AREA, YUKON
SOURCE CATALOGUE DATA SHEET

========== PART A: LOCATION AND STATUS ==========

SOURCE NUMBER : 01-14041L STUDY NO. : INAC77TAGI01
SOURCE REFERENCE : n/a STUDY LIST : n/a
STUDY REFERENCE: n/a
NTS MAP REFERENCE : 105 D/8 DIGITIZ NO. : MAP SCALE : 1:50000
UTM ZONE-EASTING : 8-548400 LOCATION : 1.4 km North of Judas Creek
UTM NORTHING : 6694500 KILOMETRE POST : 1404.1
CENTRE LATITUDE : 0 CENTRE LONGITUDE: 0
LOCAL NAMES(S) : n/a
OFFSET DIRECTION : Left OFFSET DISTANCE(M): Adjacent
CORRIDOR NO./NAME : #1 Alaska Highway
SOURCE ACCESS : Unknown
ACCESS DISTANCE (m) : Unknown CONDITION : Unknown
AREA (ha) : Unknown SITE SCALE: 1: DIGITIZ NO:
LAND TENURE : Unknown STATUS : Unknown
STUDY PRIORITY : High
PAST USE - SOURCE : Unknown STOCKPILE - TYPE: Sand
PERFORMANCE RATING : Unknown - QUANTITY: Unknown
EXCAVATED VOLUME FOR HIGHWAY (cu. m.): Unknown EXCAVATED VOLUME FOR PIPELINE (cu. m.): Unknown

========== PART B: SOURCE INVESTIGATION AND DESCRIPTIVE INFORMATION ==========

INVESTIGATION LEVEL : Reconnaissance LAST INVEST. DATE : 1977
GEOPHYSICAL DATA : Unknown TEST HOLE DENSITY (#/ha) :
BOREHOLES - NUMBER : 1 TESTPITS - NUMBER : EXPOSURES - NUMBER :
- DEPTH (m): n/a - DEPTH (m): n/a - DEPTH (m) : n/a
DATA QUALITY : n/a SOURCE TOPOGRAPHY : Unknown
SLOPE : Unknown AREA DRAINAGE : Unknown
SOURCE VEGETATION : Unknown
PERMAFROST FEATURES : Unknown DESC DATE:
ACTIVE LAYER (m) : Unknown GENERIC ORIGIN : Unknown
LANDFORMS : Unknown UNDERBURDEN : Unknown
GRANULAR - TYPE : Unknown OVERBURDEN - TYPE : Unknown
- THICKNESS (m) : Unknown - THICKNESS (m): Unknown
DEVELOP. CONSTRAINT : Unknown DEVELOP. POTENTIAL : Unknown

========== PART C: TEST RESULTS AND MATERIAL QUANTITY ==========

=======NATURAL MATERIAL=======

USC NUMBER : 0 MOISTURE CONTENT NO :
- CLASS : n/a - RESULTS: n/a
SIZE ANALYSIS NO : GRAVEL (%): 45 SAND (%): 51 FINES (%): 4 D-50 (um): n/a
- OVERSIZE (%) : n/a PETROGRAHIC ANALYSIS-NO. OF TESTS: 0 RESULTS: n/a
OTHER TESTS (see DATA DICTIONARY): LL --; PI N.P.
MATERIAL QUANTITY (All in cubic metres) CLASS 1 : Unknown
CLASS 2 : Unknown
TOTAL RECOVERABLE : Unknown CLASS 3 : Unknown
ANNUAL RECOVERABLE : Unknown CLASS 4 : Unknown
TOTAL VOLUME : Unknown CLASS 5 : Unknown

=======PROCESSED MATERIAL=======

USC NUMBER : 0 MOISTURE CONTENT NO : n/a
- CLASS : n/a - RESULTS: n/a
SIZE ANALYSIS NO : n/a GRAVEL (%): n/a SAND (%): n/a FINES (%): n/a D-50 (um): n/a
- OVERSIZE (%) : n/a PETROGRAHIC ANALYSIS-NO. OF TESTS: 0 RESULTS: n/a
OTHER TESTS (see DATA DICTIONARY): n/a
MATERIAL QUANTITY (All in cubic metres) CLASS 1 : Unknown
CLASS 2 : Unknown
TOTAL RECOVERABLE : Unknown CLASS 3 : Unknown
ANNUAL RECOVERABLE : Unknown CLASS 4 : Unknown
TOTAL VOLUME : Unknown CLASS 5 : Unknown

GRANULAR RESOURCE INVENTORY
TAGISH RESOURCE MANAGEMENT AREA, YUKON
SOURCE CATALOGUE DATA SHEET

PART A: LOCATION AND STATUS

SOURCE NUMBER : 01-14047L
STUDY NO. : INAC77TAGI01
SOURCE REFERENCE : n/a
STUDY LIST : n/a
STUDY REFERENCE: n/a
NTS MAP REFERENCE : 105 D/8
DIGITIZ NO. :
MAP SCALE : 1:50000
UTM ZONE-EASTING : 8-547850
LOCATION : 2.0 km North of Judas Creek
UTM NORTHING : 6695350
KILOMETRE POST : 1404.7
CENTRE LATITUDE : 0
CENTRE LONGITUDE: 0
LOCAL NAMES(S) : n/a
OFFSET DIRECTION : Left
OFFSET DISTANCE(M): Adjacent
CORRIDOR NO./NAME : #1 Alaska Highway
SOURCE ACCESS : Unknown
ACCESS DISTANCE (m) : Unknown
CONDITION : Unknown
AREA (ha) : Unknown
SITE SCALE: 1:400
DIGITIZ NO:
LAND TENURE : Unknown
STATUS : Inactive
STUDY PRIORITY : High
PAST USE - SOURCE : Borrow - Reconstruction
STOCKPILE - TYPE: Sandy, Gravel, Sand
PERFORMANCE RATING : Unknown
- QUANTITY: Unknown
EXCAVATED VOLUME FOR HIGHWAY (cu. m.): Unknown
EXCAVATED VOLUME FOR PIPELINE (cu. m.): Unknown

PART B: SOURCE INVESTIGATION AND DESCRIPTIVE INFORMATION

INVESTIGATION LEVEL : Reconnaissance
LAST INVEST. DATE : 1977
GEOPHYSICAL DATA : Unknown
TEST HOLE DENSITY (#/ha) :
BOREHOLES - NUMBER :
TESTPITS - NUMBER : 6
EXPOSURES - NUMBER :
- DEPTH (m): n/a
- DEPTH (m): n/a
- DEPTH (m) : n/a
DATA QUALITY : n/a
SOURCE TOPOGRAPHY : Unknown
SLOPE : Sidehill
AREA DRAINAGE : Unknown
SOURCE VEGETATION : Moderate Pine
PERMAFROST FEATURES : Unknown
DESC DATE:01/06/72
ACTIVE LAYER (m) : Unknown
GENERIC ORIGIN : Glacial
LANDFORMS : Unknown
UNDERBURDEN : Unknown
GRANULAR - TYPE : Unknown
OVERBURDEN - TYPE : Unknown
- THICKNESS (m) : Unknown
- THICKNESS (m): Unknown
DEVELOP. CONSTRAINT : Deposit mainly sand
DEVELOP. POTENTIAL : Unknown

PART C: TEST RESULTS AND MATERIAL QUANTITY

NATURAL MATERIAL

USC NUMBER : 0
MOISTURE CONTENT NO :
- CLASS : n/a
- RESULTS: n/a
SIZE ANALYSIS NO : A06
GRAVEL (%): 27
SAND (%): 69
FINES (%): 4
D-50 (um): n/a
- OVERSIZE (%) : n/a
PETROGRAHIC ANALYSIS-NO. OF TESTS: 0
RESULTS: n/a
OTHER TESTS (see DATA DICTIONARY):
MATERIAL QUANTITY (All in cubic metres)
CLASS 1 : Unknown
CLASS 2 : Unknown
TOTAL RECOVERABLE : Unknown
CLASS 3 : Unknown
ANNUAL RECOVERABLE : Unknown
CLASS 4 : Unknown
TOTAL VOLUME : Unknown
CLASS 5 : Unknown

PROCESSED MATERIAL

USC NUMBER : 0
MOISTURE CONTENT NO : n/a
- CLASS : n/a
- RESULTS: n/a
SIZE ANALYSIS NO : n/a
GRAVEL (%): n/a
SAND (%): n/a
FINES (%): n/a
D-50 (um): n/a
- OVERSIZE (%) : n/a
PETROGRAHIC ANALYSIS-NO. OF TESTS: 0
RESULTS: n/a
OTHER TESTS (see DATA DICTIONARY): n/a
MATERIAL QUANTITY (All in cubic metres)
CLASS 1 : Unknown
CLASS 2 : Unknown
TOTAL RECOVERABLE : Unknown
CLASS 3 : Unknown
ANNUAL RECOVERABLE : Unknown
CLASS 4 : Unknown
TOTAL VOLUME : Unknown
CLASS 5 : Unknown

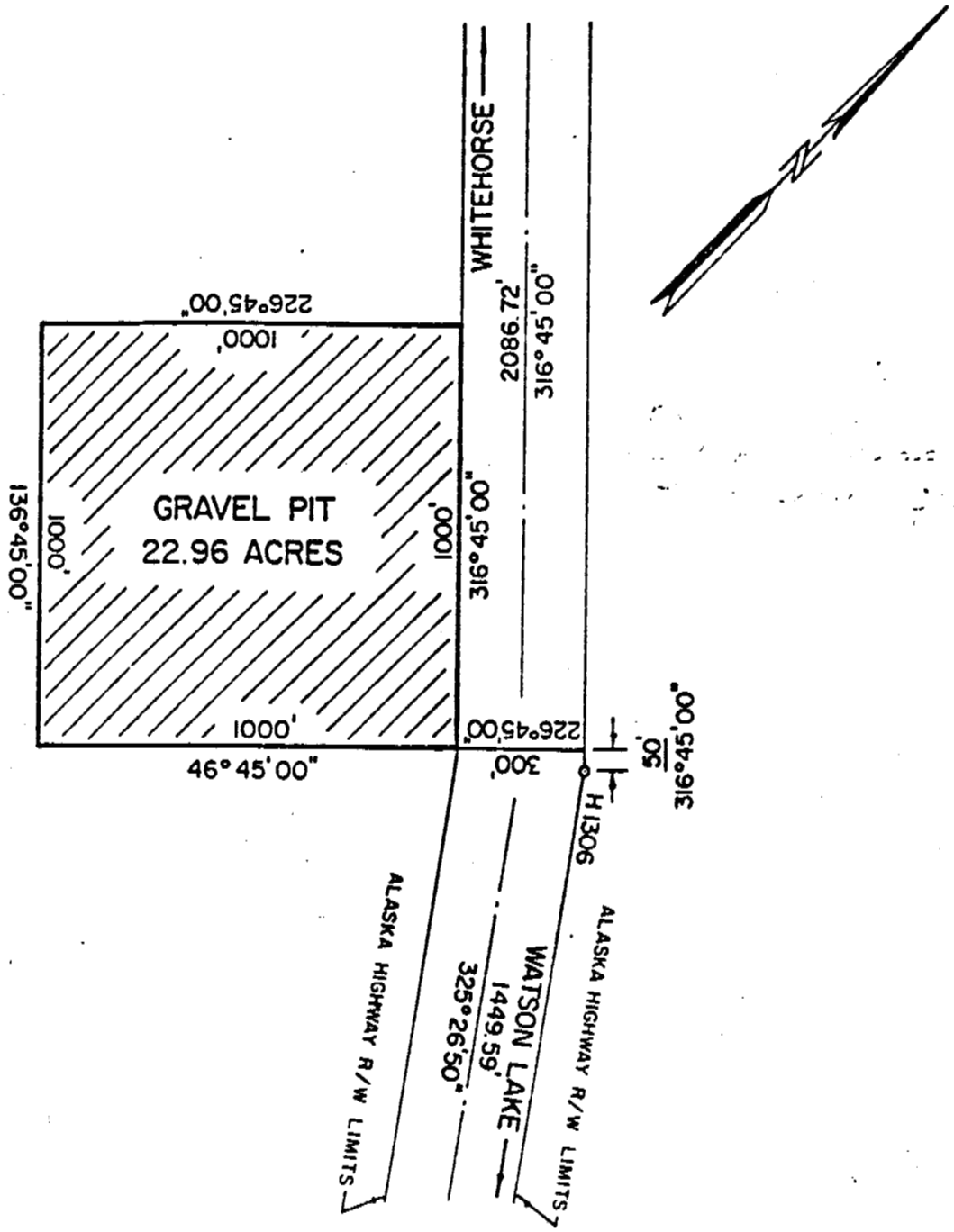

DEPARTMENT OF PUBLIC WORKS
PACIFIC REGION
DESIGN / CONSTRUCTION
WHITEHORSE, Y.T.

Drawing title:
Titre du dessin:

GRAVEL PIT

scale:
echelle: 1" = 400'

ALASKA HIGHWAY
MILE 872.5 L.H.S.

designed by: conçu par:	V. SOKALSKI	date APRIL 75
drawn by: dessine par:	W.R.	APRIL 75
reviewed by: examine par:	D.B.	APRIL 75
approved by: approuvé par:	D.B.	APRIL 75
project no.: no. du projet:		dwg. no. dessin no. 22-429

GRANULAR RESOURCE INVENTORY
TAGISH RESOURCE MANAGEMENT AREA, YUKON
SOURCE CATALOGUE DATA SHEET

PART A: LOCATION AND STATUS

SOURCE NUMBER : 01-14050L
STUDY NO. : INAC77TAGI01
SOURCE REFERENCE : n/a
STUDY LIST : n/a
STUDY REFERENCE: n/a
NTS MAP REFERENCE : 105 D/8
DIGITIZ NO. :
MAP SCALE : 1:50000
UTM ZONE-EASTING : 8-547600
LOCATION : 2.3 km North of Judas Creek
UTM NORTHING : 6695500
KILOMETRE POST : 1405.0
CENTRE LATITUDE : 0
CENTRE LONGITUDE: 0
LOCAL NAMES(S) : n/a
OFFSET DIRECTION : Left
OFFSET DISTANCE(M): Adjacent
CORRIDOR NO./NAME : #1 Alaska Highway
SOURCE ACCESS : Unknown
ACCESS DISTANCE (m) : Unknown
CONDITION : Unknown
AREA (ha) : Unknown
SITE SCALE: 1:
DIGITIZ NO:
LAND TENURE : Unknown
STATUS : Inactive
STUDY PRIORITY : High
PAST USE - SOURCE : Borrow - Reconstruction
STOCKPILE - TYPE: Sandy Gravel
PERFORMANCE RATING : Unknown
- QUANTITY: Unknown
EXCAVATED VOLUME FOR HIGHWAY (cu. m.): Unknown
EXCAVATED VOLUME FOR PIPELINE (cu. m.): Unknown

PART B: SOURCE INVESTIGATION AND DESCRIPTIVE INFORMATION

INVESTIGATION LEVEL : Reconnaissance
LAST INVEST. DATE : 1977
GEOPHYSICAL DATA : Unknown
TEST HOLE DENSITY (#/ha) :
BOREHOLES - NUMBER :
TESTPITS - NUMBER :
EXPOSURES - NUMBER :
- DEPTH (m): n/a
- DEPTH (m): n/a
- DEPTH (m) : n/a
DATA QUALITY : n/a
SOURCE TOPOGRAPHY : Unknown
SLOPE : Flat
AREA DRAINAGE : Unknown
SOURCE VEGETATION : Heavy Pine
PERMAFROST FEATURES : Unknown
DESC DATE:
ACTIVE LAYER (m) : Unknown
GENERIC ORIGIN : Unknown
LANDFORMS : Unknown
UNDERBURDEN : Unknown
GRANULAR - TYPE : Unknown
OVERBURDEN - TYPE : Unknown
- THICKNESS (m) : Unknown
- THICKNESS (m): Unknown
DEVELOP. CONSTRAINT : Unknown
DEVELOP. POTENTIAL : Unknown

PART C: TEST RESULTS AND MATERIAL QUANTITY

NATURAL MATERIAL

USC NUMBER : 0
MOISTURE CONTENT NO :
- CLASS : n/a
- RESULTS: n/a
SIZE ANALYSIS NO :
GRAVEL (%): n/a
SAND (%): n/a
FINES (%): n/a
D-50 (um): n/a
- OVERSIZE (%) : n/a
PETROGRAHIC ANALYSIS-NO. OF TESTS: 0
RESULTS: n/a
OTHER TESTS (see DATA DICTIONARY): n/a
MATERIAL QUANTITY (All in cubic metres)
CLASS 1 : Unknown
CLASS 2 : Unknown
TOTAL RECOVERABLE : Unknown
CLASS 3 : Unknown
ANNUAL RECOVERABLE : Unknown
CLASS 4 : Unknown
TOTAL VOLUME : Unknown
CLASS 5 : Unknown

PROCESSED MATERIAL

USC NUMBER : 0
MOISTURE CONTENT NO : n/a
- CLASS : n/a
- RESULTS: n/a
SIZE ANALYSIS NO : n/a
GRAVEL (%): n/a
SAND (%): n/a
FINES (%): n/a
D-50 (um): n/a
- OVERSIZE (%) : n/a
PETROGRAHIC ANALYSIS-NO. OF TESTS: 0
RESULTS: n/a
OTHER TESTS (see DATA DICTIONARY): n/a
MATERIAL QUANTITY (All in cubic metres)
CLASS 1 : Unknown
CLASS 2 : Unknown
TOTAL RECOVERABLE : Unknown
CLASS 3 : Unknown
ANNUAL RECOVERABLE : Unknown
CLASS 4 : Unknown
TOTAL VOLUME : Unknown
CLASS 5 : Unknown

GRANULAR RESOURCE INVENTORY
TAGISH RESOURCE MANAGEMENT AREA, YUKON
SOURCE CATALOGUE DATA SHEET

========== PART A: LOCATION AND STATUS ==========

SOURCE NUMBER : 01-14057R STUDY NO. : INAC77TAGI01
SOURCE REFERENCE : n/a STUDY LIST : n/a
STUDY REFERENCE: n/a
NTS MAP REFERENCE : 105 D/8 DIGITIZ NO. : MAP SCALE : 1:50000
UTM ZONE-EASTING : 8-547450 LOCATION : 3.0 km North of Judas Creek
UTM NORTHING : 6695950 KILOMETRE POST : 1405.7
CENTRE LATITUDE : 0 CENTRE LONGITUDE: 0
LOCAL NAMES(S) : n/a
OFFSET DIRECTION : Right OFFSET DISTANCE(M): Adjacent
CORRIDOR NO./NAME : #1 Alaska Highway
SOURCE ACCESS : Unknown
ACCESS DISTANCE (m) : Unknown CONDITION : Unknown
AREA (ha) : Unknown SITE SCALE: 1:300 DIGITIZ NO:
LAND TENURE : Unknown STATUS : Not Developed?
STUDY PRIORITY : High
PAST USE - SOURCE : Unknown STOCKPILE - TYPE: Sand
PERFORMANCE RATING : Unknown - QUANTITY: Unknown
EXCAVATED VOLUME FOR HIGHWAY (cu. m.): Unknown EXCAVATED VOLUME FOR PIPELINE (cu. m.): Unknown

========== PART B: SOURCE INVESTIGATION AND DESCRIPTIVE INFORMATION ==========

INVESTIGATION LEVEL : Reconnaissance LAST INVEST. DATE : 1977
GEOPHYSICAL DATA : Unknown TEST HOLE DENSITY (#/ha) :
BOREHOLES - NUMBER : TESTPITS - NUMBER : EXPOSURES - NUMBER :
- DEPTH (m): n/a - DEPTH (m): n/a - DEPTH (m) : n/a
DATA QUALITY : n/a SOURCE TOPOGRAPHY : Unknown
SLOPE : Unknown AREA DRAINAGE : Unknown
SOURCE VEGETATION : Unknown
PERMAFROST FEATURES : Unknown DESC DATE:
ACTIVE LAYER (m) : Unknown GENERIC ORIGIN : Unknown
LANDFORMS : Unknown UNDERBURDEN : Unknown
GRANULAR - TYPE : Unknown OVERBURDEN - TYPE : Unknown
- THICKNESS (m) : Unknown - THICKNESS (m): Unknown
DEVELOP. CONSTRAINT : Unknown DEVELOP. POTENTIAL : Unknown

========== PART C: TEST RESULTS AND MATERIAL QUANTITY ==========

=======NATURAL MATERIAL=======

USC NUMBER : 0 MOISTURE CONTENT NO :
- CLASS : n/a - RESULTS: n/a
SIZE ANALYSIS NO : GRAVEL (%): n/a SAND (%): n/a FINES (%): n/a D-50 (um): n/a
- OVERSIZE (%) : n/a PETROGRAHIC ANALYSIS-NO. OF TESTS: 0 RESULTS: n/a
OTHER TESTS (see DATA DICTIONARY): n/a
MATERIAL QUANTITY (All in cubic metres) CLASS 1 : Unknown
CLASS 2 : Unknown
TOTAL RECOVERABLE : Unknown CLASS 3 : Unknown
ANNUAL RECOVERABLE : Unknown CLASS 4 : Unknown
TOTAL VOLUME : Unknown CLASS 5 : Unknown

=======PROCESSED MATERIAL=======

USC NUMBER : 0 MOISTURE CONTENT NO : n/a
- CLASS : n/a - RESULTS: n/a
SIZE ANALYSIS NO : n/a GRAVEL (%): n/a SAND (%): n/a FINES (%): n/a D-50 (um): n/a
- OVERSIZE (%) : n/a PETROGRAHIC ANALYSIS-NO. OF TESTS: 0 RESULTS: n/a
OTHER TESTS (see DATA DICTIONARY): n/a
MATERIAL QUANTITY (All in cubic metres) CLASS 1 : Unknown
CLASS 2 : Unknown
TOTAL RECOVERABLE : Unknown CLASS 3 : Unknown
ANNUAL RECOVERABLE : Unknown CLASS 4 : Unknown
TOTAL VOLUME : Unknown CLASS 5 : Unknown

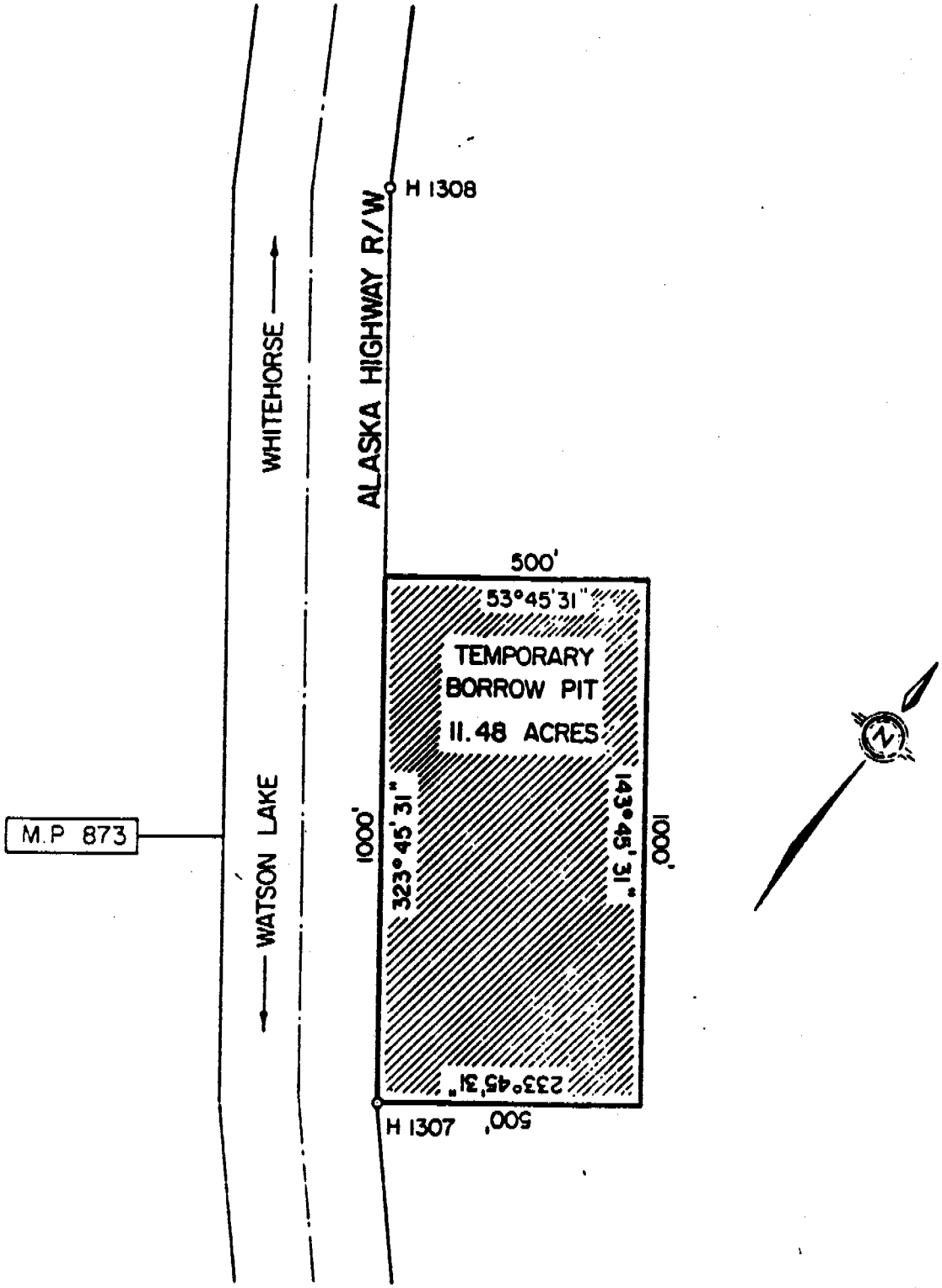

SCALE: 1" = 300'

DEPARTMENT OF PUBLIC WORKS
DESIGN / CONSTRUCTION
PACIFIC REGION
WHITEHORSE, Y.T.

Drawing title:
Titre du dessin:

TEMPORARY
BORROW PIT

R.H.S.
ALASKA HIGHWAY
MILE 873.1

			date
designed by	V.S	APRIL	76
drawn by	W.R	APRIL	76
[illegible]	W.B	APRIL	76
approved by	V.S.	APRIL	76
project no.		drawing no.	22-449

GRANULAR RESOURCE INVENTORY
TAGISH RESOURCE MANAGEMENT AREA, YUKON
SOURCE CATALOGUE DATA SHEET

========== PART A: LOCATION AND STATUS ==========

SOURCE NUMBER : 01-14067R
STUDY NO. : INAC77TAGI01
SOURCE REFERENCE : n/a
STUDY LIST : n/a
STUDY REFERENCE: n/a
NTS MAP REFERENCE : 105 D/8
DIGITIZ NO. :
MAP SCALE : 1:50000
UTM ZONE-EASTING : 8-546850
LOCATION : 4.0 km North of Judas Creek
UTM NORTHING : 6696800
KILOMETRE POST : 1406.7
CENTRE LATITUDE : 0
CENTRE LONGITUDE: 0
LOCAL NAMES(S) : n/a
OFFSET DIRECTION : Right
OFFSET DISTANCE(M): Adjacent
CORRIDOR NO./NAME : #1 Alaska Highway
SOURCE ACCESS : Unknown
ACCESS DISTANCE (m) : Unknown
CONDITION : Unknown
AREA (ha) : Unknown
SITE SCALE: 1:200
DIGITIZ NO:
LAND TENURE : Unknown
STATUS : Inactive?
STUDY PRIORITY : High
PAST USE - SOURCE : Borrow
STOCKPILE - TYPE: Gravel
PERFORMANCE RATING : Unknown
- QUANTITY: Unknown
EXCAVATED VOLUME FOR HIGHWAY (cu. m.): Unknown
EXCAVATED VOLUME FOR PIPELINE (cu. m.): Unknown

========== PART B: SOURCE INVESTIGATION AND DESCRIPTIVE INFORMATION ==========

INVESTIGATION LEVEL : Reconnaissance
LAST INVEST. DATE : 1977
GEOPHYSICAL DATA : Unknown
TEST HOLE DENSITY (#/ha) :
BOREHOLES - NUMBER : 4
TESTPITS - NUMBER : 3
EXPOSURES - NUMBER :
- DEPTH (m): n/a
- DEPTH (m): n/a
- DEPTH (m) : n/a
DATA QUALITY : n/a
SOURCE TOPOGRAPHY : Unknown
SLOPE : Rolling
AREA DRAINAGE : Unknown
SOURCE VEGETATION : Moderate Pine
PERMAFROST FEATURES : Unknown
DESC DATE:01/11/73
ACTIVE LAYER (m) : Unknown
GENERIC ORIGIN : Glacial Meltwater
LANDFORMS : Unknown
UNDERBURDEN : Unknown
GRANULAR - TYPE : Unknown
OVERBURDEN - TYPE : Unknown
- THICKNESS (m) : Unknown
- THICKNESS (m): Unknown
DEVELOP. CONSTRAINT : Gravel meets sub-base Class 3 Specifications.
DEVELOP. POTENTIAL : Unknown

========== PART C: TEST RESULTS AND MATERIAL QUANTITY ==========

=======NATURAL MATERIAL=======

USC NUMBER : 0
MOISTURE CONTENT NO :
- CLASS : n/a
- RESULTS: n/a
SIZE ANALYSIS NO : A03
GRAVEL (%): 48
SAND (%): 47
FINES (%): 5
D-50 (um): n/a
- OVERSIZE (%) : n/a
PETROGRAHIC ANALYSIS-NO. OF TESTS: 0
RESULTS: n/a
OTHER TESTS (see DATA DICTIONARY): n/a
MATERIAL QUANTITY (All in cubic metres)
CLASS 1 : Unknown
CLASS 2 : Unknown
TOTAL RECOVERABLE : Unknown
CLASS 3 : Unknown
ANNUAL RECOVERABLE : Unknown
CLASS 4 : Unknown
TOTAL VOLUME : Unknown
CLASS 5 : Unknown

=======PROCESSED MATERIAL=======

USC NUMBER : 0
MOISTURE CONTENT NO : n/a
- CLASS : n/a
- RESULTS: n/a
SIZE ANALYSIS NO : n/a
GRAVEL (%): 45
SAND (%): 49
FINES (%): 6
D-50 (um): n/a
- OVERSIZE (%) : n/a
PETROGRAHIC ANALYSIS-NO. OF TESTS: 0
RESULTS: n/a
OTHER TESTS (see DATA DICTIONARY): n/a
MATERIAL QUANTITY (All in cubic metres)
CLASS 1 : Unknown
CLASS 2 : Unknown
TOTAL RECOVERABLE : Unknown
CLASS 3 : Unknown
ANNUAL RECOVERABLE : Unknown
CLASS 4 : Unknown
TOTAL VOLUME : Unknown
CLASS 5 : Unknown

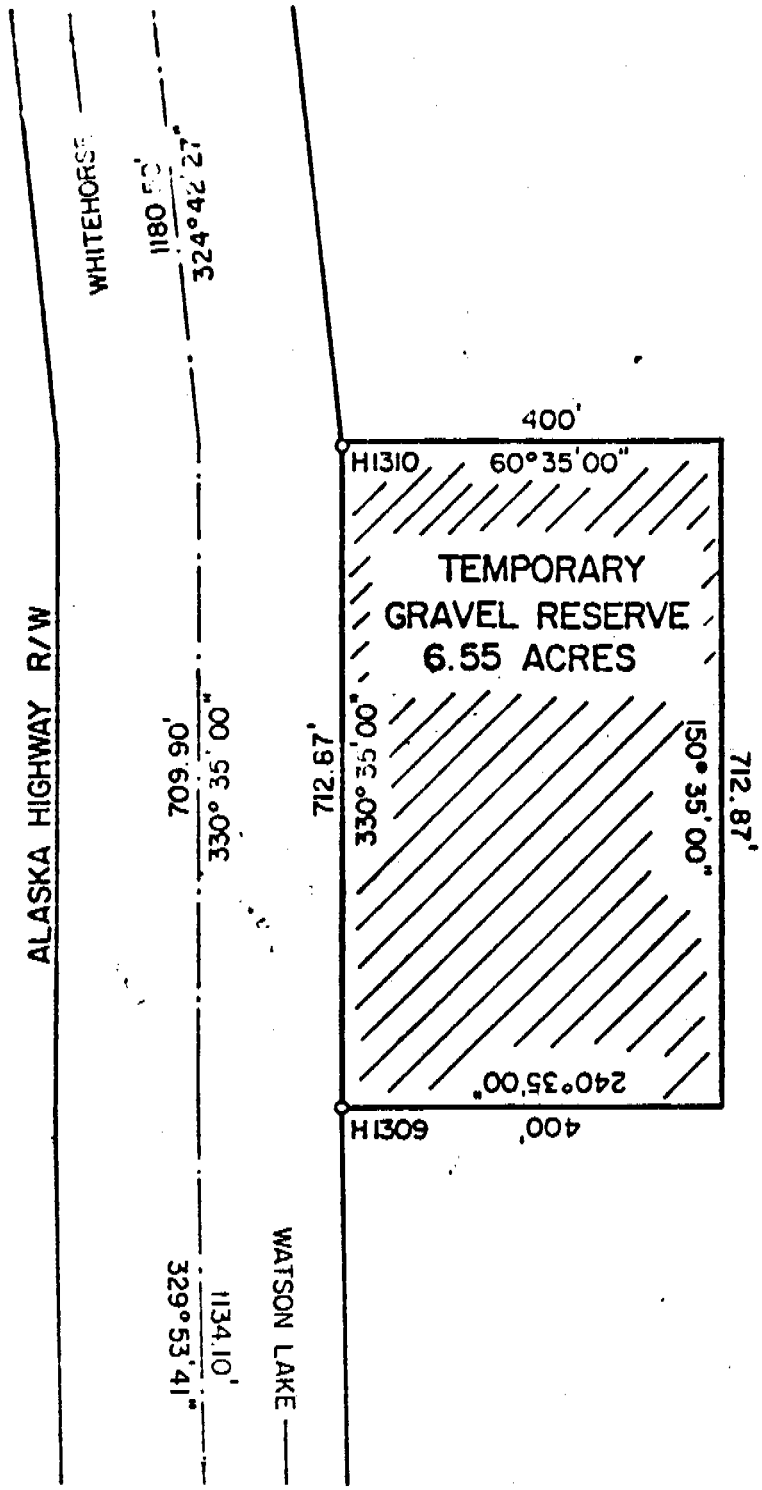

DEPARTMENT OF PUBLIC WORKS
PACIFIC REGION
DESIGN / CONSTRUCTION
WHITEHORSE, Y.T.

Drawing title / Titre du dessin: TEMPORARY GRAVEL RESERVE

scale / echelle: 1" = 200'

ALASKA HIGHWAY
MILE 6.7 R.H.S.

designed by: / conçu par:	V SOKALSKI	date: MAY 22,7[illegible]
drawn by: / dessiné par:	W.R.	MAY 22,7[illegible]
reviewed by: / examiné par:	D.B.	MAY 22,7[illegible]
approved by: / approuvé par:	D.B.	MAY 22,7[illegible]
project no.: / projet:		dwg. no. / dessin no. 22-433

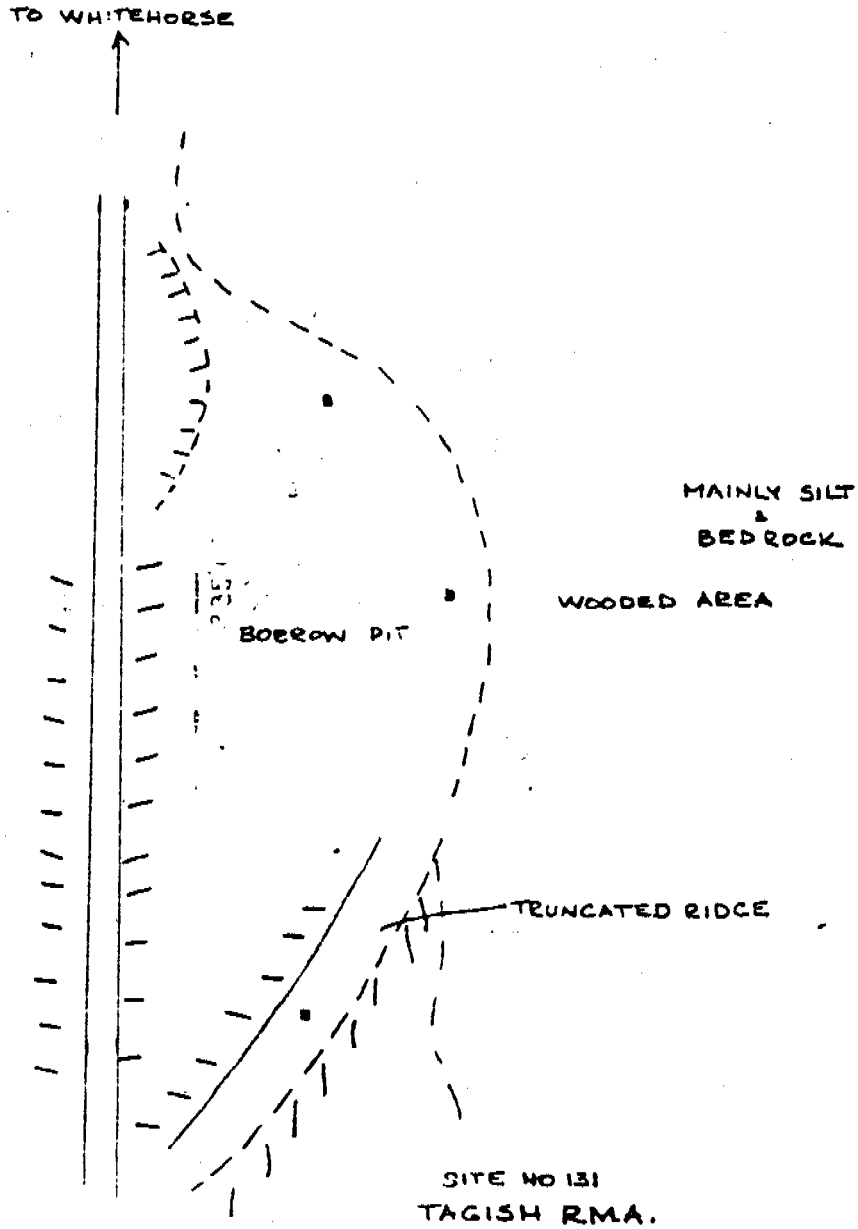

SITE NO 131
TAGISH RMA.

TEST AREA
ALASKA HIGHWAY MP 873.7
NO SCALE
■ TEST PIT

GRANULAR RESOURCE INVENTORY
TAGISH RESOURCE MANAGEMENT AREA, YUKON
SOURCE CATALOGUE DATA SHEET

========== PART A: LOCATION AND STATUS ==========

SOURCE NUMBER : 01-14070R
STUDY NO. : INAC77TAGI01
SOURCE REFERENCE : n/a
STUDY LIST : n/a
STUDY REFERENCE: n/a
NTS MAP REFERENCE : 105 D/8
DIGITIZ NO. :
MAP SCALE : 1:50000
UTM ZONE-EASTING : 8-546600
LOCATION : 4.3 km North of Judas Creek
UTM NORTHING : 6697150
KILOMETRE POST : 1407.0
CENTRE LATITUDE : 0
CENTRE LONGITUDE: 0
LOCAL NAMES(S) : n/a
OFFSET DIRECTION : Right
OFFSET DISTANCE(M): Adjacent
CORRIDOR NO./NAME : #1 Alaska Highway
SOURCE ACCESS : Unknown
ACCESS DISTANCE (m) : Unknown
CONDITION : Unknown
AREA (ha) : Unknown
SITE SCALE: 1:
DIGITIZ NO:
LAND TENURE : Federal
STATUS : Inactive?
STUDY PRIORITY : High
PAST USE - SOURCE : Borrow
STOCKPILE - TYPE: Gravel
PERFORMANCE RATING : Unknown
- QUANTITY: Unknown
EXCAVATED VOLUME FOR HIGHWAY (cu. m.): Unknown
EXCAVATED VOLUME FOR PIPELINE (cu. m.): Unknown

========== PART B: SOURCE INVESTIGATION AND DESCRIPTIVE INFORMATION ==========

INVESTIGATION LEVEL : Reconnaissance
LAST INVEST. DATE : 1977
GEOPHYSICAL DATA : Unknown
TEST HOLE DENSITY (#/ha) :
BOREHOLES - NUMBER :
TESTPITS - NUMBER : 1
EXPOSURES - NUMBER :
- DEPTH (m): n/a
- DEPTH (m): n/a
- DEPTH (m) : n/a
DATA QUALITY : n/a
SOURCE TOPOGRAPHY : Unknown
SLOPE : Flat - Rolling
AREA DRAINAGE : Unknown
SOURCE VEGETATION : Heavy Pine
PERMAFROST FEATURES : Unknown
DESC DATE:
ACTIVE LAYER (m) : Unknown
GENERIC ORIGIN : Unknown
LANDFORMS : Unknown
UNDERBURDEN : Unknown
GRANULAR - TYPE : Unknown
OVERBURDEN - TYPE : Unknown
- THICKNESS (m) : Unknown
- THICKNESS (m): Unknown
DEVELOP. CONSTRAINT : Could be used for Sub-base Class 3
DEVELOP. POTENTIAL : Unknown

========== PART C: TEST RESULTS AND MATERIAL QUANTITY ==========

=======NATURAL MATERIAL=======

USC NUMBER : 0
MOISTURE CONTENT NO :
- CLASS : n/a
- RESULTS: n/a
SIZE ANALYSIS NO :
GRAVEL (%): n/a
SAND (%): n/a
FINES (%): n/a
D-50 (um): n/a
- OVERSIZE (%) : n/a
PETROGRAHIC ANALYSIS-NO. OF TESTS: 0
RESULTS: n/a
OTHER TESTS (see DATA DICTIONARY): 35% Granite; 35% Argillite; 20% Chert; 10% Other
MATERIAL QUANTITY (All in cubic metres)
CLASS 1 : Unknown
CLASS 2 : Unknown
TOTAL RECOVERABLE : Unknown
CLASS 3 : Unknown
ANNUAL RECOVERABLE : Unknown
CLASS 4 : Unknown
TOTAL VOLUME : Unknown
CLASS 5 : Unknown

=======PROCESSED MATERIAL=======

USC NUMBER : 0
MOISTURE CONTENT NO : n/a
- CLASS : n/a
- RESULTS: n/a
SIZE ANALYSIS NO : n/a
GRAVEL (%): n/a
SAND (%): n/a
FINES (%): n/a
D-50 (um): n/a
- OVERSIZE (%) : n/a
PETROGRAHIC ANALYSIS-NO. OF TESTS: 0
RESULTS: n/a
OTHER TESTS (see DATA DICTIONARY): n/a
MATERIAL QUANTITY (All in cubic metres)
CLASS 1 : Unknown
CLASS 2 : Unknown
TOTAL RECOVERABLE : Unknown
CLASS 3 : Unknown
ANNUAL RECOVERABLE : Unknown
CLASS 4 : Unknown
TOTAL VOLUME : Unknown
CLASS 5 : Unknown

GRANULAR RESOURCE INVENTORY
TAGISH RESOURCE MANAGEMENT AREA, YUKON
SOURCE CATALOGUE DATA SHEET

========== PART A: LOCATION AND STATUS ==========

SOURCE NUMBER : 01-14073R
STUDY NO. : INAC77TAGI01
SOURCE REFERENCE : n/a
STUDY LIST : n/a
STUDY REFERENCE: n/a
NTS MAP REFERENCE : 105 D/8
DIGITIZ NO. :
MAP SCALE : 1:50000
UTM ZONE-EASTING : 8-546500
LOCATION : 4.6 km North of Judas Creek
UTM NORTHING : 6697350
KILOMETRE POST : 1407.3
CENTRE LATITUDE : 0
CENTRE LONGITUDE: 0
LOCAL NAMES(S) : n/a
OFFSET DIRECTION : Right
OFFSET DISTANCE(M): Adjacent
CORRIDOR NO./NAME : #1 Alaska Highway
SOURCE ACCESS : Unknown
ACCESS DISTANCE (m) : Unknown
CONDITION : Unknown
AREA (ha) : Unknown
SITE SCALE: 1:400
DIGITIZ NO:
LAND TENURE : Unknown
STATUS : Inactive, Undeveloped?
STUDY PRIORITY : High
PAST USE - SOURCE :
STOCKPILE - TYPE: Sand
PERFORMANCE RATING : Unknown
- QUANTITY: Unknown
EXCAVATED VOLUME FOR HIGHWAY (cu. m.): Unknown
EXCAVATED VOLUME FOR PIPELINE (cu. m.): Unknown

========== PART B: SOURCE INVESTIGATION AND DESCRIPTIVE INFORMATION ==========

INVESTIGATION LEVEL : Reconnaissance
LAST INVEST. DATE : 1977
GEOPHYSICAL DATA : Unknown
TEST HOLE DENSITY (#/ha) :
BOREHOLES - NUMBER :
TESTPITS - NUMBER :
EXPOSURES - NUMBER :
- DEPTH (m): n/a
- DEPTH (m): n/a
- DEPTH (m) : n/a
DATA QUALITY : n/a
SOURCE TOPOGRAPHY : Unknown
SLOPE : Flat - Rolling
AREA DRAINAGE : Unknown
SOURCE VEGETATION : Moderate Pine
PERMAFROST FEATURES : Unknown
DESC DATE:
ACTIVE LAYER (m) : Unknown
GENERIC ORIGIN : Unknown
LANDFORMS : Unknown
UNDERBURDEN : Unknown
GRANULAR - TYPE : Unknown
OVERBURDEN - TYPE : Unknown
- THICKNESS (m) : Unknown
- THICKNESS (m): Unknown
DEVELOP. CONSTRAINT : Unknown
DEVELOP. POTENTIAL : Unknown

========== PART C: TEST RESULTS AND MATERIAL QUANTITY ==========

=======NATURAL MATERIAL=======

USC NUMBER : 0
MOISTURE CONTENT NO :
- CLASS : n/a
- RESULTS: n/a
SIZE ANALYSIS NO :
GRAVEL (%): n/a
SAND (%): n/a
FINES (%): n/a
D-50 (um): n/a
- OVERSIZE (%) : n/a
PETROGRAHIC ANALYSIS-NO. OF TESTS: 0
RESULTS: n/a
OTHER TESTS (see DATA DICTIONARY): n/a
MATERIAL QUANTITY (All in cubic metres)
CLASS 1 : Unknown
CLASS 2 : Unknown
TOTAL RECOVERABLE : Unknown
CLASS 3 : Unknown
ANNUAL RECOVERABLE : Unknown
CLASS 4 : Unknown
TOTAL VOLUME : Unknown
CLASS 5 : Unknown

=======PROCESSED MATERIAL=======

USC NUMBER : 0
MOISTURE CONTENT NO : n/a
- CLASS : n/a
- RESULTS: n/a
SIZE ANALYSIS NO : n/a
GRAVEL (%): n/a
SAND (%): n/a
FINES (%): n/a
D-50 (um): n/a
- OVERSIZE (%) : n/a
PETROGRAHIC ANALYSIS-NO. OF TESTS: 0
RESULTS: n/a
OTHER TESTS (see DATA DICTIONARY): n/a
MATERIAL QUANTITY (All in cubic metres)
CLASS 1 : Unknown
CLASS 2 : Unknown
TOTAL RECOVERABLE : Unknown
CLASS 3 : Unknown
ANNUAL RECOVERABLE : Unknown
CLASS 4 : Unknown
TOTAL VOLUME : Unknown
CLASS 5 : Unknown

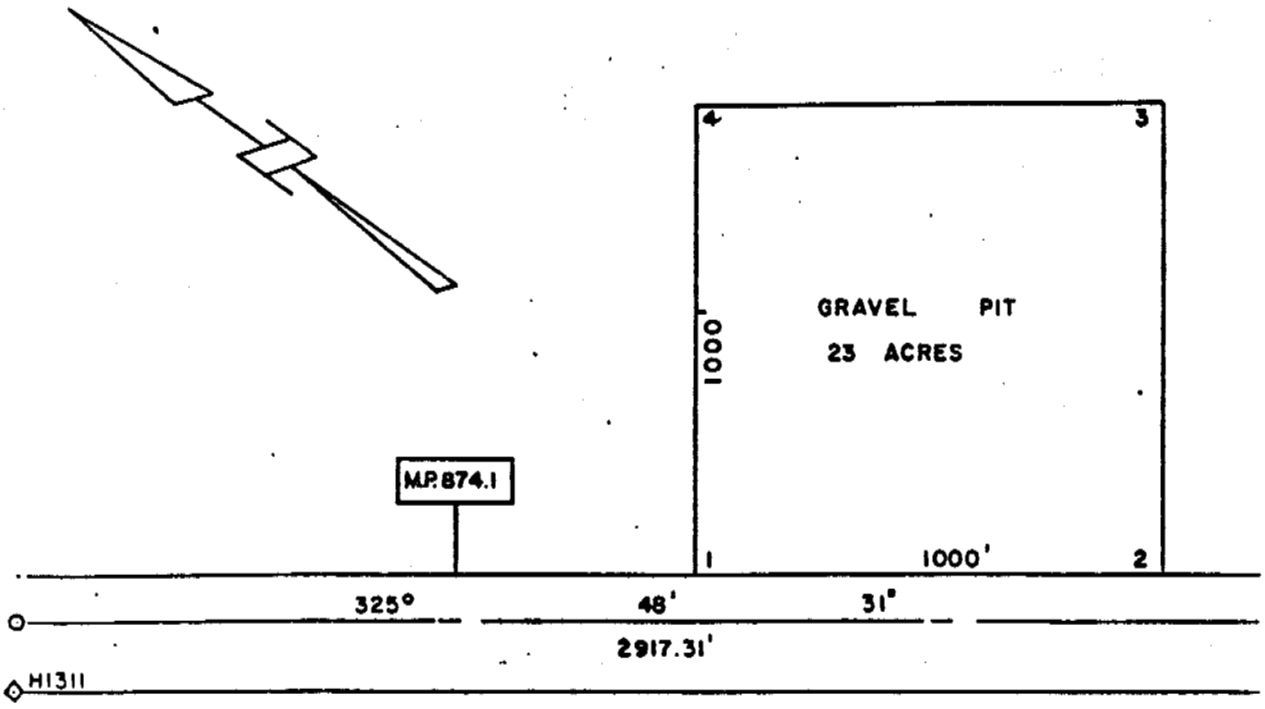

DEPARTMENT OF PUBLIC WORKS
CONSTRUCTION & ENGINEERING
PACIFIC REGION
WHITEHORSE DISTRICT

Drawing title:
Titre du dessin:
GRAVEL PIT RESERVE

scale:
échelle: 1" = 400'

ALASKA HIGHWAY
M.P. 874.1

designed by. conçu par	date
drawn by dessine par	MAY 1972
reviewed by examine par	
approved by approuvé par	
project no. no. du projet	dwg. no. dessin no.

LEGAL DESCRIPTION

Temporary Application

NWHS Pit
Pending Survey by Roads Dept. 1955

Mile 874.1

Post No. 1 is located on the Southerly Boundary of Existing R.O.W. and 1450 ± feet on a true bearing of 325 degrees 48 minutes 31 seconds and 250 feet on a true bearing of 235 degrees 48 minutes 31 seconds; Thence 1000 ± feet on a true bearing of 325 degrees 48 minutes 31 seconds to Post No. 2; Thence 1000 ± feet on a true bearing of 235 degrees 48 minutes 31 seconds to Post No. 3; Thence 1000 ± feet on a true bearing of 145 degrees 48 minutes 31 seconds to Post No. 4; Thence 1000 ± feet on a true bearing of 55 degrees 48 minutes 31 seconds to Post No. 1, Point of Commencement.

GRANULAR RESOURCE INVENTORY
TAGISH RESOURCE MANAGEMENT AREA, YUKON
SOURCE CATALOGUE DATA SHEET

========== PART A: LOCATION AND STATUS ==========

SOURCE NUMBER : 01-14080B STUDY NO. : INAC77TAGI01
SOURCE REFERENCE : n/a STUDY LIST : n/a
STUDY REFERENCE: n/a
NTS MAP REFERENCE : 105 D/8 DIGITIZ NO. : MAP SCALE : 1:50000
UTM ZONE-EASTING : 8-545500 LOCATION : 6.4 km South of Constabulary Beach Subdivision
UTM NORTHING : 6698500 KILOMETRE POST : 1408.0
CENTRE LATITUDE : 0 CENTRE LONGITUDE: 0
LOCAL NAMES(S) : n/a
OFFSET DIRECTION : Both OFFSET DISTANCE(M): Adjacent
CORRIDOR NO./NAME : #1 Alaska Highway
SOURCE ACCESS : Unknown
ACCESS DISTANCE (m) : 49.0 CONDITION : Unknown
AREA (ha) : Unknown SITE SCALE: 1:600 DIGITIZ NO:
LAND TENURE : Unknown STATUS : Active - Crushing
STUDY PRIORITY : High
PAST USE - SOURCE : Borrow STOCKPILE - TYPE: Gravel
PERFORMANCE RATING : Unknown - QUANTITY: 9,145 cu. m.
EXCAVATED VOLUME FOR HIGHWAY (cu. m.): Unknown EXCAVATED VOLUME FOR PIPELINE (cu. m.): Unknown

========== PART B: SOURCE INVESTIGATION AND DESCRIPTIVE INFORMATION ==========

INVESTIGATION LEVEL : Reconnaissance LAST INVEST. DATE : 1977
GEOPHYSICAL DATA : Unknown TEST HOLE DENSITY (#/ha) :
BOREHOLES - NUMBER : TESTPITS - NUMBER : 28 EXPOSURES - NUMBER :
- DEPTH (m): n/a - DEPTH (m): n/a - DEPTH (m) : n/a
DATA QUALITY : n/a SOURCE TOPOGRAPHY : Unknown
SLOPE : Rolling AREA DRAINAGE : Unknown
SOURCE VEGETATION : Moderate Poplar, Spruce
PERMAFROST FEATURES : Unknown DESC DATE:01/06/75
ACTIVE LAYER (m) : Unknown GENERIC ORIGIN : Esker Complex
LANDFORMS : Unknown UNDERBURDEN : Unknown
GRANULAR - TYPE : Unknown OVERBURDEN - TYPE : Unknown
- THICKNESS (m) : Unknown - THICKNESS (m): Unknown
DEVELOP. CONSTRAINT : Unknown DEVELOP. POTENTIAL : Unknown

========== PART C: TEST RESULTS AND MATERIAL QUANTITY ==========

=======NATURAL MATERIAL=======

USC NUMBER : 0 MOISTURE CONTENT NO :
- CLASS : n/a - RESULTS: n/a
SIZE ANALYSIS NO : A27 GRAVEL (%): 29-46-56 SAND (%): 42-47-54 FINES (%): 2-7-17 D-50 (um): n/a
- OVERSIZE (%) : n/a PETROGRAHIC ANALYSIS-NO. OF TESTS: 0 RESULTS: n/a
OTHER TESTS (see DATA DICTIONARY): LA Abrasion: 17.5%; Crush Count: 46%
MATERIAL QUANTITY (All in cubic metres) CLASS 1 : Unknown
CLASS 2 : Unknown
TOTAL RECOVERABLE : Unknown CLASS 3 : Unknown
ANNUAL RECOVERABLE : Unknown CLASS 4 : Unknown
TOTAL VOLUME : Unknown CLASS 5 : Unknown

=======PROCESSED MATERIAL=======

USC NUMBER : 0 MOISTURE CONTENT NO : n/a
- CLASS : n/a - RESULTS: n/a
SIZE ANALYSIS NO : n/a GRAVEL (%): 47 SAND (%): 49 FINES (%): 4 D-50 (um): n/a
- OVERSIZE (%) : n/a PETROGRAHIC ANALYSIS-NO. OF TESTS: 0 RESULTS: n/a
OTHER TESTS (see DATA DICTIONARY): Traces of organic material, limy coating on gravel
MATERIAL QUANTITY (All in cubic metres) CLASS 1 : Unknown
CLASS 2 : Unknown
TOTAL RECOVERABLE : Unknown CLASS 3 : Unknown
ANNUAL RECOVERABLE : Unknown CLASS 4 : Unknown
TOTAL VOLUME : Unknown CLASS 5 : Unknown

eba

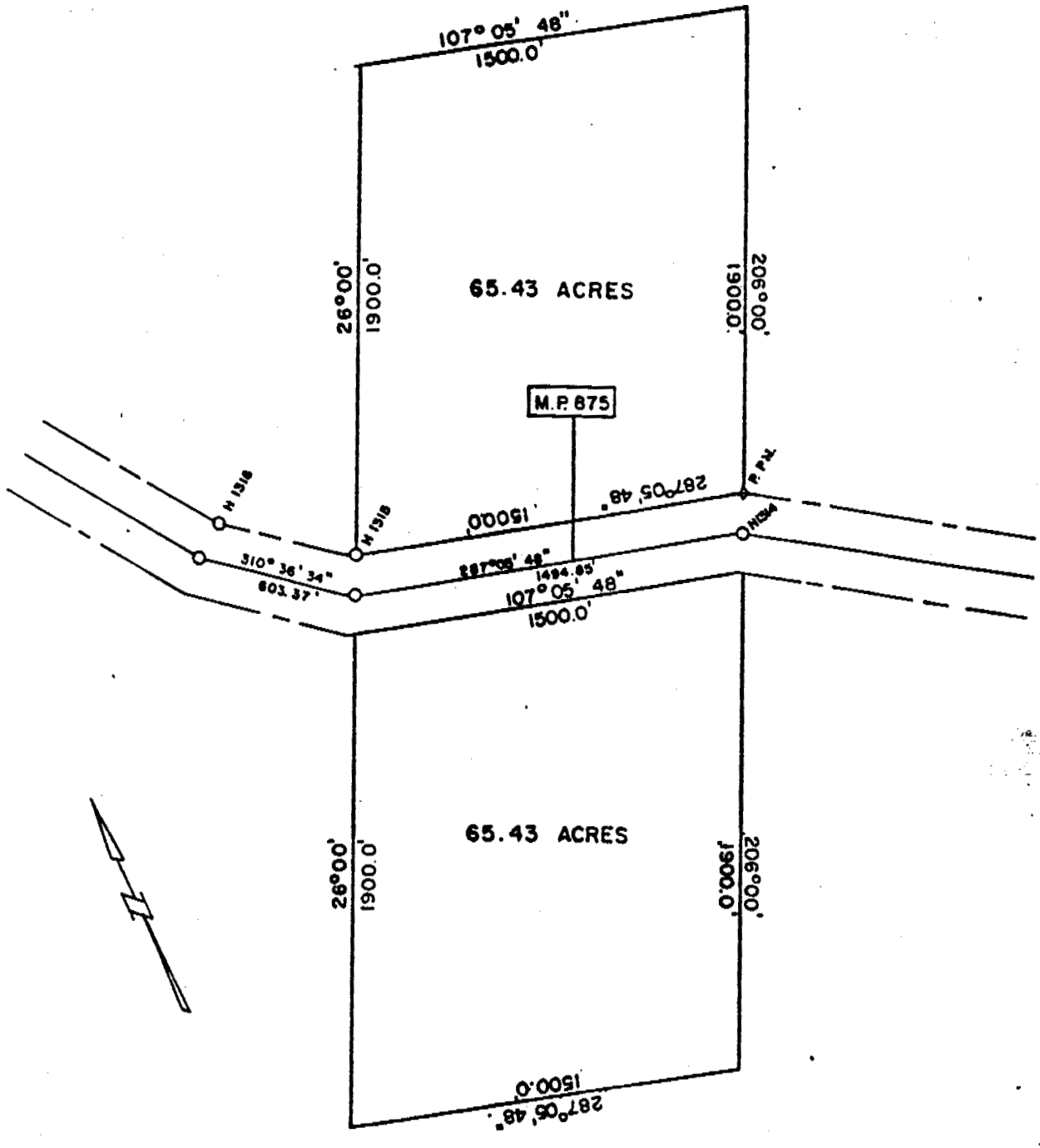

DEPARTMENT OF PUBLIC WORKS CONSTRUCTION & ENGINEERING PACIFIC REGION WHITEHORSE DISTRICT	Drawing title: Titre du dessin: GRAVEL PIT RESERVE scale: échelle 1" = 600' R & L.H.S. ALASKA HIGHWAY M.P. 875	designed by: conçu par: date: drawn by dessiné par N.L. 12/4/72 reviewed by examiné par approved by approuvé par project no: no. du projet T.S. 72-67 drg. no. dessin no. 22-22

GRANULAR RESOURCE INVENTORY
TAGISH RESOURCE MANAGEMENT AREA, YUKON
SOURCE CATALOGUE DATA SHEET

PART A: LOCATION AND STATUS

SOURCE NUMBER : 01-14089R
STUDY NO. : INAC77TAGI01
SOURCE REFERENCE : n/a
STUDY LIST : n/a
STUDY REFERENCE: n/a
NTS MAP REFERENCE : 105 D/8
DIGITIZ NO. :
MAP SCALE : 1:50000
UTM ZONE-EASTING : 8-545200
LOCATION : 5.6 km South of Constabulary Beach Subdivision
UTM NORTHING : 6698500
KILOMETRE POST : 1408.9
CENTRE LATITUDE : 0
CENTRE LONGITUDE: 0
LOCAL NAMES(S) : n/a
OFFSET DIRECTION : Right
OFFSET DISTANCE(M): Adjacent
CORRIDOR NO./NAME : #1 Alaska Highway
SOURCE ACCESS : Unknown
ACCESS DISTANCE (m) : Unknown
CONDITION : Unknown
AREA (ha) : 52
SITE SCALE: 1:
DIGITIZ NO:
LAND TENURE : Territorial
STATUS : Active
STUDY PRIORITY : High
PAST USE - SOURCE : Unknown
STOCKPILE - TYPE: Sand
PERFORMANCE RATING : Unknown
- QUANTITY: Unknown
EXCAVATED VOLUME FOR HIGHWAY (cu. m.): Unknown
EXCAVATED VOLUME FOR PIPELINE (cu. m.): Unknown

PART B: SOURCE INVESTIGATION AND DESCRIPTIVE INFORMATION

INVESTIGATION LEVEL : Reconnaissance
LAST INVEST. DATE : 1977
GEOPHYSICAL DATA : Unknown
TEST HOLE DENSITY (#/ha) :
BOREHOLES - NUMBER :
TESTPITS - NUMBER :
EXPOSURES - NUMBER :
- DEPTH (m): n/a
- DEPTH (m): n/a
- DEPTH (m) : n/a
DATA QUALITY : n/a
SOURCE TOPOGRAPHY : Unknown
SLOPE : Unknown
AREA DRAINAGE : Unknown
SOURCE VEGETATION : Unknown
PERMAFROST FEATURES : Unknown
DESC DATE:
ACTIVE LAYER (m) : Unknown
GENERIC ORIGIN : Unknown
LANDFORMS : Unknown
UNDERBURDEN : Unknown
GRANULAR - TYPE : Unknown
OVERBURDEN - TYPE : Unknown
- THICKNESS (m) : Unknown
- THICKNESS (m): Unknown
DEVELOP. CONSTRAINT : Unknown
DEVELOP. POTENTIAL : Unknown

PART C: TEST RESULTS AND MATERIAL QUANTITY

NATURAL MATERIAL

USC NUMBER : 0
MOISTURE CONTENT NO :
- CLASS : n/a
- RESULTS: n/a
SIZE ANALYSIS NO :
GRAVEL (%): 1
SAND (%): 87
FINES (%): 12
D-50 (um): n/a
- OVERSIZE (%) : n/a
PETROGRAHIC ANALYSIS-NO. OF TESTS: 0
RESULTS: n/a
OTHER TESTS (see DATA DICTIONARY): LL --; PI N.P.
MATERIAL QUANTITY (All in cubic metres)
CLASS 1 : Unknown
CLASS 2 : Unknown
TOTAL RECOVERABLE : Unknown
CLASS 3 : Unknown
ANNUAL RECOVERABLE : Unknown
CLASS 4 : Unknown
TOTAL VOLUME : Unknown
CLASS 5 : Unknown

PROCESSED MATERIAL

USC NUMBER : 0
MOISTURE CONTENT NO : n/a
- CLASS : n/a
- RESULTS: n/a
SIZE ANALYSIS NO : n/a
GRAVEL (%): n/a
SAND (%): n/a
FINES (%): n/a
D-50 (um): n/a
- OVERSIZE (%) : n/a
PETROGRAHIC ANALYSIS-NO. OF TESTS: 0
RESULTS: n/a
OTHER TESTS (see DATA DICTIONARY): n/a
MATERIAL QUANTITY (All in cubic metres)
CLASS 1 : Unknown
CLASS 2 : Unknown
TOTAL RECOVERABLE : Unknown
CLASS 3 : Unknown
ANNUAL RECOVERABLE : Unknown
CLASS 4 : Unknown
TOTAL VOLUME : Unknown
CLASS 5 : Unknown

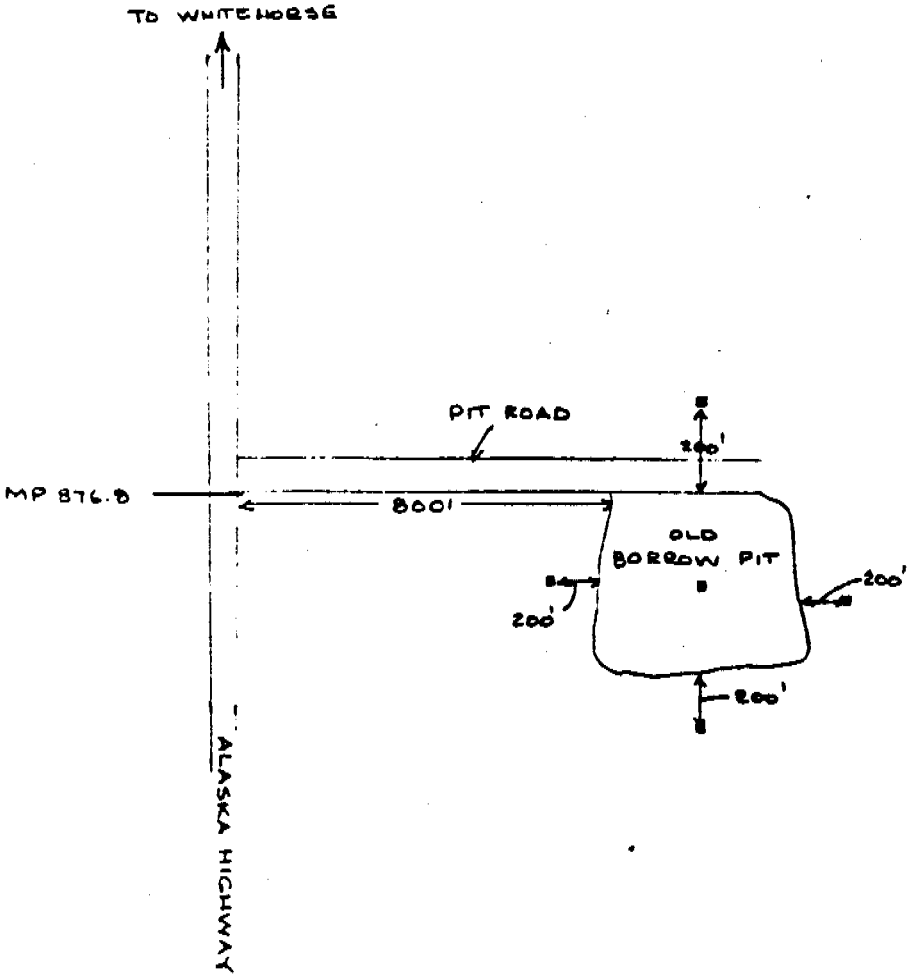

SITE NO 136
TAGISH R.M.A.

TEST AREA
ALASKA HIGHWAY MP 876.8 RHS
NO SCALE
■ TEST PIT

GRANULAR RESOURCE INVENTORY
TAGISH RESOURCE MANAGEMENT AREA, YUKON
SOURCE CATALOGUE DATA SHEET

========== PART A: LOCATION AND STATUS ==========

SOURCE NUMBER : 01-14116R STUDY NO. : INAC77TAGI01
SOURCE REFERENCE : n/a STUDY LIST : n/a
STUDY REFERENCE: n/a
NTS MAP REFERENCE : 105 D/8 DIGITIZ NO. : MAP SCALE : 1:50000
UTM ZONE-EASTING : 8-543700 LOCATION : 2.9 km South of Constabulary Beach Subdivision
UTM NORTHING : 6670600 KILOMETRE POST : 1411.6
CENTRE LATITUDE : 0 CENTRE LONGITUDE: 0
LOCAL NAMES(S) : n/a
OFFSET DIRECTION : Right OFFSET DISTANCE(M): 32 m
CORRIDOR NO./NAME : #1 Alaska Highway
SOURCE ACCESS : Removed
ACCESS DISTANCE (m) : Unknown CONDITION : Unknown
AREA (ha) : Unknown SITE SCALE: 1: DIGITIZ NO:
LAND TENURE : Unknown STATUS : Inactive
STUDY PRIORITY : High
PAST USE - SOURCE : Borrow STOCKPILE - TYPE: Sand
PERFORMANCE RATING : Unknown - QUANTITY: Unknown
EXCAVATED VOLUME FOR HIGHWAY (cu. m.): Unknown EXCAVATED VOLUME FOR PIPELINE (cu. m.): Unknown

========== PART B: SOURCE INVESTIGATION AND DESCRIPTIVE INFORMATION ==========

INVESTIGATION LEVEL : Reconnaissance LAST INVEST. DATE : 1977
GEOPHYSICAL DATA : Unknown TEST HOLE DENSITY (#/ha) :
BOREHOLES - NUMBER : TESTPITS - NUMBER : 5 EXPOSURES - NUMBER :
- DEPTH (m): n/a - DEPTH (m): n/a - DEPTH (m) : n/a
DATA QUALITY : n/a SOURCE TOPOGRAPHY : Unknown
SLOPE : Flat AREA DRAINAGE : Unknown
SOURCE VEGETATION : Moderate Spruce, Poplar
PERMAFROST FEATURES : Unknown DESC DATE:01/09/69
ACTIVE LAYER (m) : Unknown GENERIC ORIGIN : Unknown
LANDFORMS : Unknown UNDERBURDEN : Unknown
GRANULAR - TYPE : Unknown OVERBURDEN - TYPE : Unknown
- THICKNESS (m) : Unknown - THICKNESS (m): Unknown
DEVELOP. CONSTRAINT : Pit area extent of deposit DEVELOP. POTENTIAL : Unknown

========== PART C: TEST RESULTS AND MATERIAL QUANTITY ==========

=======NATURAL MATERIAL=======

USC NUMBER : 0 MOISTURE CONTENT NO :
- CLASS : n/a - RESULTS: n/a
SIZE ANALYSIS NO : GRAVEL (%): 0 SAND (%): 25 FINES (%): 75 D-50 (um): n/a
- OVERSIZE (%) : n/a PETROGRAHIC ANALYSIS-NO. OF TESTS: 0 RESULTS: n/a
OTHER TESTS (see DATA DICTIONARY): LL 30.1; PI 13
MATERIAL QUANTITY (All in cubic metres)

TOTAL RECOVERABLE	Unknown	CLASS 1	Unknown
ANNUAL RECOVERABLE	Unknown	CLASS 2	Unknown
TOTAL VOLUME	Unknown	CLASS 3	Unknown
		CLASS 4	Unknown
		CLASS 5	Unknown

=======PROCESSED MATERIAL=======

USC NUMBER : 0 MOISTURE CONTENT NO : n/a
- CLASS : n/a - RESULTS: n/a
SIZE ANALYSIS NO : n/a GRAVEL (%): 54 SAND (%): 38 FINES (%): 8 D-50 (um): n/a
- OVERSIZE (%) : n/a PETROGRAHIC ANALYSIS-NO. OF TESTS: 0 RESULTS: n/a
OTHER TESTS (see DATA DICTIONARY): n/a
MATERIAL QUANTITY (All in cubic metres)

TOTAL RECOVERABLE	Unknown	CLASS 1	Unknown
ANNUAL RECOVERABLE	Unknown	CLASS 2	Unknown
TOTAL VOLUME	Unknown	CLASS 3	Unknown
		CLASS 4	Unknown
		CLASS 5	Unknown

GRANULAR RESOURCE INVENTORY
TAGISH RESOURCE MANAGEMENT AREA, YUKON
SOURCE CATALOGUE DATA SHEET

PART A: LOCATION AND STATUS

SOURCE NUMBER : 01-14118L
STUDY NO. : INAC77TAGI01
SOURCE REFERENCE : n/a
STUDY LIST : n/a
STUDY REFERENCE: n/a
NTS MAP REFERENCE : 105 D/8
DIGITIZ NO. :
MAP SCALE : 1:50000
UTM ZONE-EASTING : 8-543350
LOCATION : 2.7 km Soth of Constabulary Beach Subdivision
UTM NORTHING : 6600550
KILOMETRE POST : 1411.8
CENTRE LATITUDE : 0
CENTRE LONGITUDE: 0
LOCAL NAMES(S) : n/a
OFFSET DIRECTION : Left
OFFSET DISTANCE(M): 72 m
CORRIDOR NO./NAME : #1 Alaska Highway
SOURCE ACCESS : Old Trail
ACCESS DISTANCE (m) : Unknown
CONDITION : Unknown
AREA (ha) : Unknown
SITE SCALE: 1:
DIGITIZ NO:
LAND TENURE : Unknown
STATUS : Unknown
STUDY PRIORITY : High
PAST USE - SOURCE : Unknown
STOCKPILE - TYPE: Sand
PERFORMANCE RATING : Unknown
- QUANTITY: Unknown
EXCAVATED VOLUME FOR HIGHWAY (cu. m.): Unknown
EXCAVATED VOLUME FOR PIPELINE (cu. m.): Unknown

PART B: SOURCE INVESTIGATION AND DESCRIPTIVE INFORMATION

INVESTIGATION LEVEL : Reconnaissance
LAST INVEST. DATE : 1977
GEOPHYSICAL DATA : Unknown
TEST HOLE DENSITY (#/ha) :
BOREHOLES - NUMBER :
TESTPITS - NUMBER : 5
EXPOSURES - NUMBER :
- DEPTH (m): n/a
- DEPTH (m): n/a
- DEPTH (m) : n/a
DATA QUALITY : n/a
SOURCE TOPOGRAPHY : Unknown
SLOPE : Unknown
AREA DRAINAGE : Unknown
SOURCE VEGETATION : Unknown
PERMAFROST FEATURES : Unknown
DESC DATE:01/09/69
ACTIVE LAYER (m) : Unknown
GENERIC ORIGIN : Unknown
LANDFORMS : Unknown
UNDERBURDEN : Unknown
GRANULAR - TYPE : Unknown
OVERBURDEN - TYPE : Unknown
- THICKNESS (m) : Unknown
- THICKNESS (m): Unknown
DEVELOP. CONSTRAINT : Mainly clean, well graded, fine sand
DEVELOP. POTENTIAL : Unknown

PART C: TEST RESULTS AND MATERIAL QUANTITY

NATURAL MATERIAL

USC NUMBER : 0
MOISTURE CONTENT NO :
- CLASS : n/a
- RESULTS: n/a
SIZE ANALYSIS NO :
GRAVEL (%): 31
SAND (%): 63
FINES (%): 3
D-50 (um): n/a
- OVERSIZE (%) : n/a
PETROGRAHIC ANALYSIS-NO. OF TESTS: 0
RESULTS: n/a
OTHER TESTS (see DATA DICTIONARY): LL --; PI N.P.
MATERIAL QUANTITY (All in cubic metres)
CLASS 1 : Unknown
CLASS 2 : Unknown
TOTAL RECOVERABLE : Unknown
CLASS 3 : Unknown
ANNUAL RECOVERABLE : Unknown
CLASS 4 : Unknown
TOTAL VOLUME : Unknown
CLASS 5 : Unknown

PROCESSED MATERIAL

USC NUMBER : 0
MOISTURE CONTENT NO : n/a
- CLASS : n/a
- RESULTS: n/a
SIZE ANALYSIS NO : n/a
GRAVEL (%): n/a
SAND (%): n/a
FINES (%): n/a
D-50 (um): n/a
- OVERSIZE (%) : n/a
PETROGRAHIC ANALYSIS-NO. OF TESTS: 0
RESULTS: n/a
OTHER TESTS (see DATA DICTIONARY): LL --; PI N.P.
MATERIAL QUANTITY (All in cubic metres)
CLASS 1 : Unknown
CLASS 2 : Unknown
TOTAL RECOVERABLE : Unknown
CLASS 3 : Unknown
ANNUAL RECOVERABLE : Unknown
CLASS 4 : Unknown
TOTAL VOLUME : Unknown
CLASS 5 : Unknown

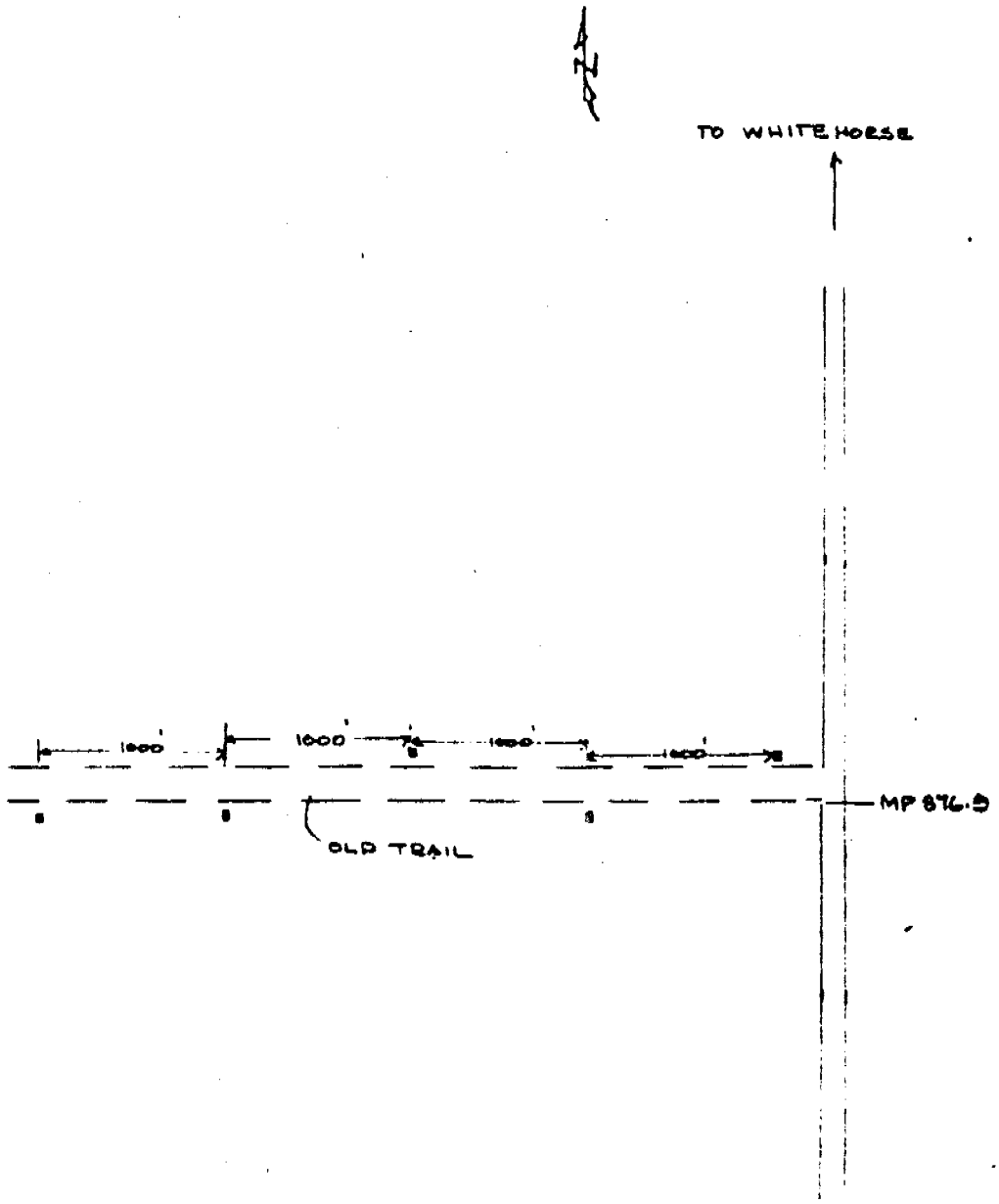

SITE NO 137
TAGISH RMA

TEST AREA
ALASKA HIGHWAY MP 876.5 LHS
NO SCALE
s TEST PITS

GRANULAR RESOURCE INVENTORY
TAGISH RESOURCE MANAGEMENT AREA, YUKON
SOURCE CATALOGUE DATA SHEET

========== PART A: LOCATION AND STATUS ==========

SOURCE NUMBER : 01-14125R
STUDY NO. : INAC77TAGI01
SOURCE REFERENCE : n/a
STUDY LIST : n/a
STUDY REFERENCE: n/a
NTS MAP REFERENCE : 105 D/8
DIGITIZ NO. :
MAP SCALE : 1:50000
UTM ZONE-EASTING : 8-543250
LOCATION : 2.0 km South of Constabulary Beach Subdivision
UTM NORTHING : 6701200
KILOMETRE POST : 1412.5
CENTRE LATITUDE : 0
CENTRE LONGITUDE: 0
LOCAL NAMES(S) : n/a
OFFSET DIRECTION : Right
OFFSET DISTANCE(M): Adjacent
CORRIDOR NO./NAME : #1 Alaska Highway
SOURCE ACCESS : Unknown
ACCESS DISTANCE (m) : Unknown
CONDITION : Unknown
AREA (ha) : Unknown
SITE SCALE: 1:
DIGITIZ NO:
LAND TENURE : Unknown
STATUS : Unknown
STUDY PRIORITY : High
PAST USE - SOURCE : Unknown
STOCKPILE - TYPE: Clay and Silt
PERFORMANCE RATING : Unknown
- QUANTITY: Unknown
EXCAVATED VOLUME FOR HIGHWAY (cu. m.): Unknown
EXCAVATED VOLUME FOR PIPELINE (cu. m.): Unknown

========== PART B: SOURCE INVESTIGATION AND DESCRIPTIVE INFORMATION ==========

INVESTIGATION LEVEL : Reconnaissance
LAST INVEST. DATE : 1977
GEOPHYSICAL DATA : Unknown
TEST HOLE DENSITY (#/ha) :
BOREHOLES - NUMBER : 2
TESTPITS - NUMBER :
EXPOSURES - NUMBER :
- DEPTH (m): n/a
- DEPTH (m): n/a
- DEPTH (m) : n/a
DATA QUALITY : n/a
SOURCE TOPOGRAPHY : Unknown
SLOPE : Unknown
AREA DRAINAGE : Unknown
SOURCE VEGETATION : Unknown
PERMAFROST FEATURES : Unknown
DESC DATE:
ACTIVE LAYER (m) : Unknown
GENERIC ORIGIN : Unknown
LANDFORMS : Unknown
UNDERBURDEN : Unknown
GRANULAR - TYPE : Unknown
OVERBURDEN - TYPE : Unknown
- THICKNESS (m) : Unknown
- THICKNESS (m): Unknown
DEVELOP. CONSTRAINT : Unknown
DEVELOP. POTENTIAL : Unknown

========== PART C: TEST RESULTS AND MATERIAL QUANTITY ==========

=======NATURAL MATERIAL=======

USC NUMBER : 0
MOISTURE CONTENT NO :
- CLASS : n/a
- RESULTS: n/a
SIZE ANALYSIS NO : A02 GRAVEL (%): 0-0-0 SAND (%): 10-10-10 FINES (%): 90-90-90 D-50 (um): n/a
- OVERSIZE (%) : n/a
PETROGRAHIC ANALYSIS-NO. OF TESTS: 0
RESULTS: n/a
OTHER TESTS (see DATA DICTIONARY): LL 26.1; PI 11.4
MATERIAL QUANTITY (All in cubic metres)
CLASS 1 : Unknown
CLASS 2 : Unknown
TOTAL RECOVERABLE : Unknown
CLASS 3 : Unknown
ANNUAL RECOVERABLE : Unknown
CLASS 4 : Unknown
TOTAL VOLUME : Unknown
CLASS 5 : Unknown

=======PROCESSED MATERIAL=======

USC NUMBER : 0
MOISTURE CONTENT NO : n/a
- CLASS : n/a
- RESULTS: n/a
SIZE ANALYSIS NO : n/a GRAVEL (%): n/a SAND (%): n/a FINES (%): n/a D-50 (um): n/a
- OVERSIZE (%) : n/a
PETROGRAHIC ANALYSIS-NO. OF TESTS: 0
RESULTS: n/a
OTHER TESTS (see DATA DICTIONARY): n/a
MATERIAL QUANTITY (All in cubic metres)
CLASS 1 : Unknown
CLASS 2 : Unknown
TOTAL RECOVERABLE : Unknown
CLASS 3 : Unknown
ANNUAL RECOVERABLE : Unknown
CLASS 4 : Unknown
TOTAL VOLUME : Unknown
CLASS 5 : Unknown

GRANULAR RESOURCE INVENTORY
TAGISH RESOURCE MANAGEMENT AREA, YUKON
SOURCE CATALOGUE DATA SHEET

PART A: LOCATION AND STATUS

SOURCE NUMBER : 01-14136B
STUDY NO. : INAC77TAGI01
SOURCE REFERENCE : n/a
STUDY LIST : n/a
STUDY REFERENCE: n/a
NTS MAP REFERENCE : 105 D/8
DIGITIZ NO. :
MAP SCALE : 1:50000
UTM ZONE-EASTING : 8-542350
LOCATION : .9 km South of Constabulary Beach Subdivision
UTM NORTHING : 6702350
KILOMETRE POST : 1413.6
CENTRE LATITUDE : 0
CENTRE LONGITUDE: 0
LOCAL NAMES(S) : n/a
OFFSET DIRECTION : Both
OFFSET DISTANCE(M): Adjacent
CORRIDOR NO./NAME : #1 Alaska Highway
SOURCE ACCESS : Unknown
ACCESS DISTANCE (m) : Unknown
CONDITION : Unknown
AREA (ha) : Unknown
SITE SCALE: 1:300
DIGITIZ NO:
LAND TENURE : Unknown
STATUS : Active
STUDY PRIORITY : High
PAST USE - SOURCE : Borrow - Reconstruction
STOCKPILE - TYPE: Silt, Clay
PERFORMANCE RATING : Unknown
- QUANTITY: Unknown
EXCAVATED VOLUME FOR HIGHWAY (cu. m.): Unknown
EXCAVATED VOLUME FOR PIPELINE (cu. m.): Unknown

PART B: SOURCE INVESTIGATION AND DESCRIPTIVE INFORMATION

INVESTIGATION LEVEL : Reconnaissance
LAST INVEST. DATE : 1977
GEOPHYSICAL DATA : Unknown
TEST HOLE DENSITY (#/ha) :
BOREHOLES - NUMBER :
TESTPITS - NUMBER :
EXPOSURES - NUMBER :
- DEPTH (m): n/a
- DEPTH (m): n/a
- DEPTH (m) : n/a
DATA QUALITY : n/a
SOURCE TOPOGRAPHY : Unknown
SLOPE : Flat, Rolling
AREA DRAINAGE : Unknown
SOURCE VEGETATION : Moderate Spruce
PERMAFROST FEATURES : Unknown
DESC DATE:
ACTIVE LAYER (m) : Unknown
GENERIC ORIGIN : Unknown
LANDFORMS : Unknown
UNDERBURDEN : Unknown
GRANULAR - TYPE : Unknown
OVERBURDEN - TYPE : Unknown
- THICKNESS (m) : Unknown
- THICKNESS (m): Unknown
DEVELOP. CONSTRAINT : Unknown
DEVELOP. POTENTIAL : Unknown

PART C: TEST RESULTS AND MATERIAL QUANTITY

NATURAL MATERIAL

USC NUMBER : 0
MOISTURE CONTENT NO :
- CLASS : n/a
- RESULTS: n/a
SIZE ANALYSIS NO :
GRAVEL (%): n/a
SAND (%): n/a
FINES (%): n/a
D-50 (um): n/a
- OVERSIZE (%) : n/a
PETROGRAHIC ANALYSIS-NO. OF TESTS: 0
RESULTS: n/a
OTHER TESTS (see DATA DICTIONARY): n/a
MATERIAL QUANTITY (All in cubic metres)

TOTAL RECOVERABLE	Unknown	CLASS 1	Unknown
ANNUAL RECOVERABLE	Unknown	CLASS 2	Unknown
TOTAL VOLUME	Unknown	CLASS 3	Unknown
		CLASS 4	Unknown
		CLASS 5	Unknown

PROCESSED MATERIAL

USC NUMBER : 0
MOISTURE CONTENT NO : n/a
- CLASS : n/a
- RESULTS: n/a
SIZE ANALYSIS NO : n/a
GRAVEL (%): n/a
SAND (%): n/a
FINES (%): n/a
D-50 (um): n/a
- OVERSIZE (%) : n/a
PETROGRAHIC ANALYSIS-NO. OF TESTS: 0
RESULTS: n/a
OTHER TESTS (see DATA DICTIONARY): n/a
MATERIAL QUANTITY (All in cubic metres)

TOTAL RECOVERABLE	Unknown	CLASS 1	Unknown
ANNUAL RECOVERABLE	Unknown	CLASS 2	Unknown
TOTAL VOLUME	Unknown	CLASS 3	Unknown
		CLASS 4	Unknown
		CLASS 5	Unknown

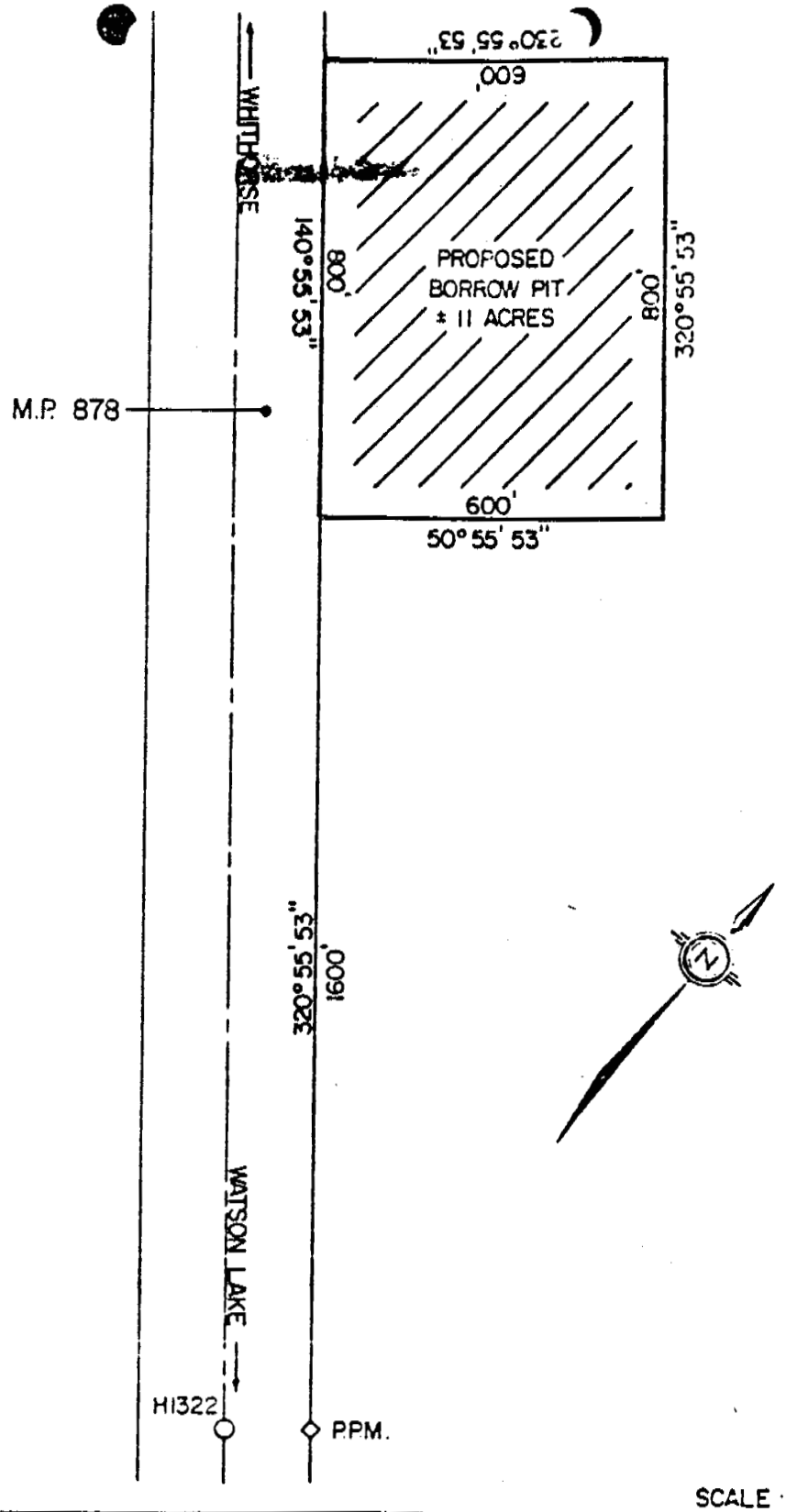

SCALE 1" = 300'

DEPARTMENT OF PUBLIC WORKS
DESIGN / CONSTRUCTION
PACIFIC REGION
WHITEHORSE, YUKON

Drawing title:
Titre du dessin:

TEMPORARY BORROW PIT ALASKA HIGHWAY M.P. 878

designed by / conçu par: V. SPIALSKI 28/4/7
drawn by / dessiné par: L. GRIMARD 28/4/7
reviewed by / examiné par: W. BROWN 28/4/7
approved by / approuvé par: V. SPIALSKI 28/4/7
project no / no du projet:
drawing no / dessin no: 22-450

GRANULAR RESOURCE INVENTORY
TAGISH RESOURCE MANAGEMENT AREA, YUKON
SOURCE CATALOGUE DATA SHEET

========== PART A: LOCATION AND STATUS ==========

SOURCE NUMBER : 01-14141R STUDY NO. : INAC77TAGI01
SOURCE REFERENCE : n/a STUDY LIST : n/a
STUDY REFERENCE: n/a
NTS MAP REFERENCE : 105 D/8 DIGITIZ NO. : MAP SCALE : 1:50000
UTM ZONE-EASTING : 8-542100 LOCATION : .4 km South of Constabulary Beach Subdivision
UTM NORTHING : 6702550 KILOMETRE POST : 1414.1
CENTRE LATITUDE : 0 CENTRE LONGITUDE: 0
LOCAL NAMES(S) : n/a
OFFSET DIRECTION : Right OFFSET DISTANCE(M): Adjacent
CORRIDOR NO./NAME : #1 Alaska Highway
SOURCE ACCESS : Unknown
ACCESS DISTANCE (m) : Unknown CONDITION : Unknown
AREA (ha) : 28 SITE SCALE: 1: DIGITIZ NO:
LAND TENURE : Territorial STATUS : Active
STUDY PRIORITY : High
PAST USE - SOURCE : Unknown STOCKPILE - TYPE: Clay
PERFORMANCE RATING : Unknown - QUANTITY: Unknown
EXCAVATED VOLUME FOR HIGHWAY (cu. m.): 12 EXCAVATED VOLUME FOR PIPELINE (cu. m.): Unknown

========== PART B: SOURCE INVESTIGATION AND DESCRIPTIVE INFORMATION ==========

INVESTIGATION LEVEL : Reconnaissance LAST INVEST. DATE : 1977
GEOPHYSICAL DATA : Unknown TEST HOLE DENSITY (#/ha) :
BOREHOLES - NUMBER : TESTPITS - NUMBER : EXPOSURES - NUMBER :
- DEPTH (m): n/a - DEPTH (m): n/a - DEPTH (m) : n/a
DATA QUALITY : n/a SOURCE TOPOGRAPHY : Unknown
SLOPE : Unknown AREA DRAINAGE : Unknown
SOURCE VEGETATION : Unknown
PERMAFROST FEATURES : Unknown DESC DATE:
ACTIVE LAYER (m) : Unknown GENERIC ORIGIN : Unknown
LANDFORMS : Unknown UNDERBURDEN : Unknown
GRANULAR - TYPE : Unknown OVERBURDEN - TYPE : Unknown
- THICKNESS (m) : Unknown - THICKNESS (m): Unknown
DEVELOP. CONSTRAINT : Unknown DEVELOP. POTENTIAL : Unknown

========== PART C: TEST RESULTS AND MATERIAL QUANTITY ==========

======NATURAL MATERIAL=======

USC NUMBER : 0 MOISTURE CONTENT NO :
- CLASS : n/a - RESULTS: n/a
SIZE ANALYSIS NO : GRAVEL (%): 0 SAND (%): 10 FINES (%): 90 D-50 (um): n/a
- OVERSIZE (%) : n/a PETROGRAHIC ANALYSIS-NO. OF TESTS: 0 RESULTS: n/a
OTHER TESTS (see DATA DICTIONARY): LL 28.7; PI 130 and 6
MATERIAL QUANTITY (All in cubic metres) CLASS 1 : Unknown
CLASS 2 : Unknown
TOTAL RECOVERABLE : Unknown CLASS 3 : Unknown
ANNUAL RECOVERABLE : Unknown CLASS 4 : Unknown
TOTAL VOLUME : Unknown CLASS 5 : Unknown

=======PROCESSED MATERIAL=======

USC NUMBER : 0 MOISTURE CONTENT NO : n/a
- CLASS : n/a - RESULTS: n/a
SIZE ANALYSIS NO : n/a GRAVEL (%): n/a SAND (%): n/a FINES (%): n/a D-50 (um): n/a
- OVERSIZE (%) : n/a PETROGRAHIC ANALYSIS-NO. OF TESTS: 0 RESULTS: n/a
OTHER TESTS (see DATA DICTIONARY): n/a
MATERIAL QUANTITY (All in cubic metres) CLASS 1 : Unknown
CLASS 2 : Unknown
TOTAL RECOVERABLE : Unknown CLASS 3 : Unknown
ANNUAL RECOVERABLE : Unknown CLASS 4 : Unknown
TOTAL VOLUME : Unknown CLASS 5 : Unknown

GRANULAR RESOURCE INVENTORY
TAGISH RESOURCE MANAGEMENT AREA, YUKON
SOURCE CATALOGUE DATA SHEET

========== PART A: LOCATION AND STATUS ==========

SOURCE NUMBER : 01-14163R STUDY NO. : INAC77TAGI01
SOURCE REFERENCE : n/a STUDY LIST : n/a
STUDY REFERENCE: n/a
NTS MAP REFERENCE : 105 D/8 DIGITIZ NO. : MAP SCALE : 1:50000
UTM ZONE-EASTING : 8-540950 LOCATION : 1.8 km North of Constabulary Beach Subdivision
UTM NORTHING : 6704050 KILOMETRE POST : 1416.3
CENTRE LATITUDE : 0 CENTRE LONGITUDE: 0
LOCAL NAMES(S) : n/a
OFFSET DIRECTION : Right OFFSET DISTANCE(M): 32 m
CORRIDOR NO./NAME : #1 Alaska Highway
SOURCE ACCESS : Good
ACCESS DISTANCE (m) : Unknown CONDITION : Unknown
AREA (ha) : Unknown SITE SCALE: 1:400 DIGITIZ NO:
LAND TENURE : Unknown STATUS : Active
STUDY PRIORITY : High
PAST USE - SOURCE : Borrow - Surfacing MP 871-75 STOCKPILE - TYPE: Gravel
PERFORMANCE RATING : Fair - QUANTITY: 9,145 cu. m.
EXCAVATED VOLUME FOR HIGHWAY (cu. m.): Unknown EXCAVATED VOLUME FOR PIPELINE (cu. m.): Unknown

========== PART B: SOURCE INVESTIGATION AND DESCRIPTIVE INFORMATION ==========

INVESTIGATION LEVEL : Reconnaissance LAST INVEST. DATE : 1977
GEOPHYSICAL DATA : Unknown TEST HOLE DENSITY (#/ha) :
BOREHOLES - NUMBER : TESTPITS - NUMBER : 15 EXPOSURES - NUMBER :
- DEPTH (m): n/a - DEPTH (m): n/a - DEPTH (m) : n/a
DATA QUALITY : n/a SOURCE TOPOGRAPHY : Unknown
SLOPE : Gentle - Moderate Slope AREA DRAINAGE : Unknown
SOURCE VEGETATION : Moderate Spruce
PERMAFROST FEATURES : Unknown DESC DATE:01/01/69
ACTIVE LAYER (m) : Unknown GENERIC ORIGIN : Unknown
LANDFORMS : Unknown UNDERBURDEN : Unknown
GRANULAR - TYPE : Unknown OVERBURDEN - TYPE : Unknown
- THICKNESS (m) : Unknown - THICKNESS (m): Unknown
DEVELOP. CONSTRAINT : Unknown DEVELOP. POTENTIAL : Unknown

========== PART C: TEST RESULTS AND MATERIAL QUANTITY ==========

*******NATURAL MATERIAL*******

USC NUMBER : 0 MOISTURE CONTENT NO :
- CLASS : n/a - RESULTS: n/a
SIZE ANALYSIS NO : A03 GRAVEL (%): 41-55-68 SAND (%): 28-35-42 FINES (%): 2-10-23 D-50 (um): n/a
- OVERSIZE (%) : n/a PETROGRAHIC ANALYS S-NO. OF TESTS: 0 RESULTS: n/a
OTHER TES S (see DATA DICTIONARY): LL 17; PI 5
MATERIAL QUANTITY (All in cubic metres) CLASS 1 : Unknown
CLASS 2 : Unknown
TOTAL RECOVERABLE : Unknown CLASS 3 : Unknown
ANNUAL RECOVERABLE : Unknown CLASS 4 : Unknown
TOTAL VOLUME : Unknown CLASS 5 : Unknown

*******PROCESSED MATERIAL*******

USC NUMBER : 0 MOISTURE CONTENT NO : n/a
- CLASS : n/a - RESULTS: n/a
SIZE ANALYSIS NO : n/a GRAVEL (%): 31-32-34 SAND (%): 36-43-50 FINES (%): 9-20-30 D-50 (um): n/a
- OVERSIZE (%) : n/a PETROGRAHIC ANALYSIS-NO. OF TESTS: 0 RESULTS: n/a
OTHER TESTS (see DATA DICTIONARY): LL 17; PI 5
MATERIAL QUANTITY (All in cubic metres) CLASS 1 : Unknown
CLASS 2 : Unknown
TOTAL RECOVERABLE : Unknown CLASS 3 : Unknown
ANNUAL RECOVERABLE : Unknown CLASS 4 : Unknown
TOTAL VOLUME : Unknown CLASS 5 : Unknown

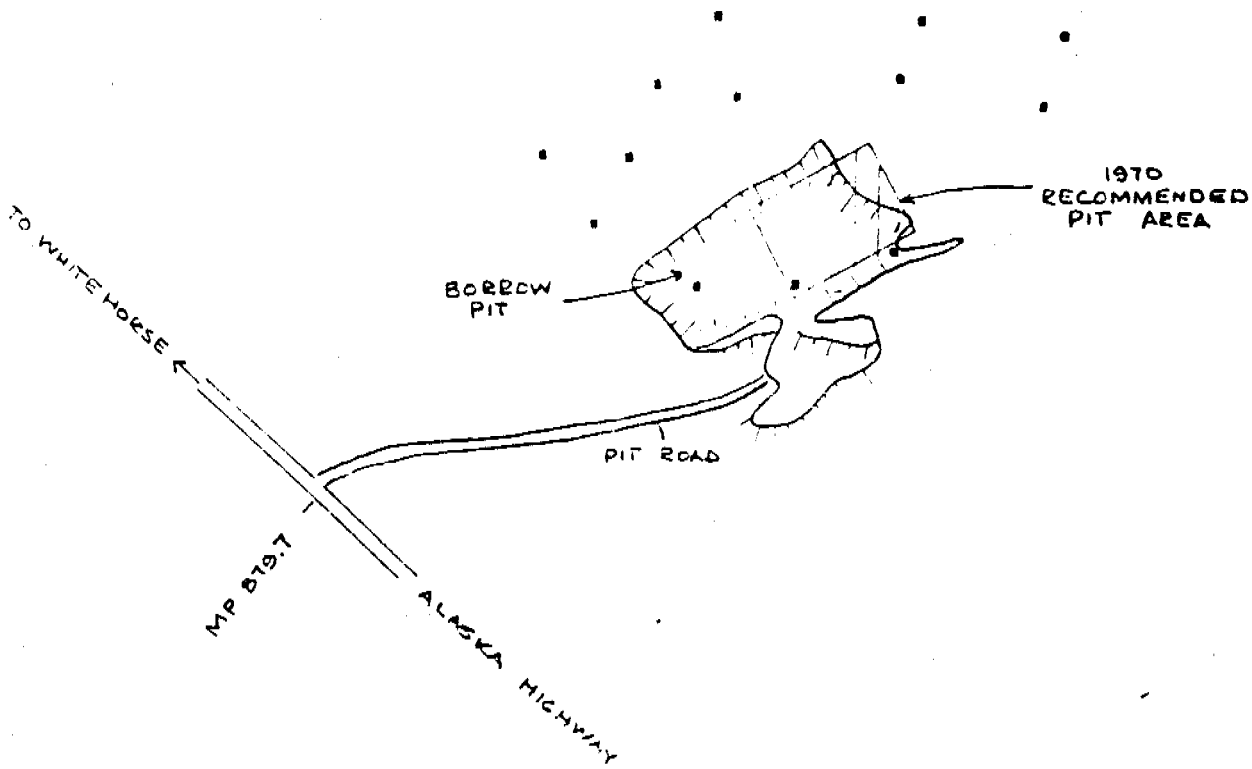

SITE NO 141
TAGISH R.M.A.

TEST SITE
ALASKA HIGHWAY MP 879.7 R
SCALE 1 IN = 400 FT
▪ TEST PIT

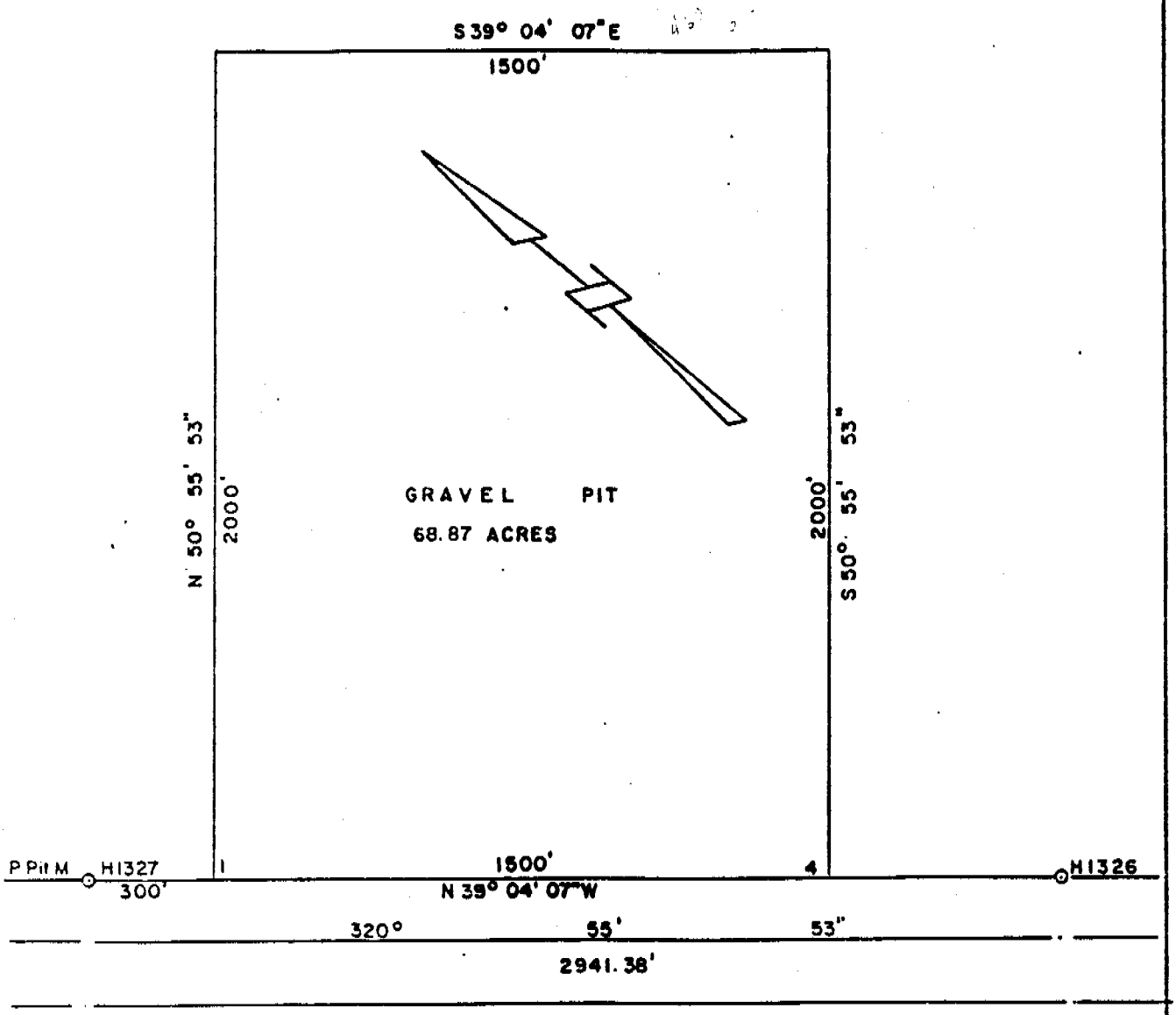

DEPARTMENT OF PUBLIC WORKS

CONSTRUCTION & ENGINEERING

PACIFIC REGION

WHITEHORSE DISTRICT

Drawing title:
Titre du dessin:

GRAVEL PIT RESERVE

scale:
échelle: 1" = 400'

ALASKA HIGHWAY

M.P. 879.2-879.5

designed by. conçu par	date
drawn by dessine par	MAY 1972
reviewed by examine par	
approved by approuve par	
project no no. du projet	dwg no dessin no.

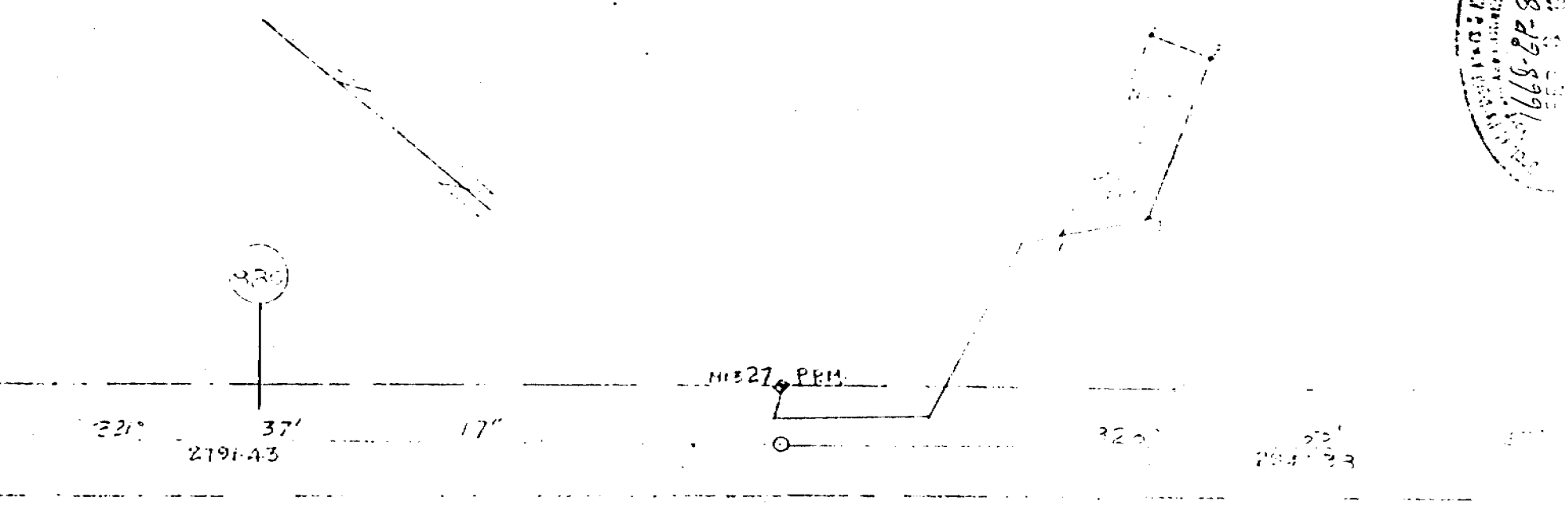
37'
17"
2791.43
PBM

LEGAL DESCRIPTION

GRAVEL PIT MILE 879.2 - 879.5

Commencing at Legal Survey Monument H-1327 located on the Northeasterly boundary of the Alaska Highway at Mile 879.5 more or less; thence along said boundary on a true bearing of S 39° 04'07" E for a distant of Three Hundred feet (300.0 ft) to Post No. 1; thence on a true bearing of N 50° 55' 53" E for a distant of Two thousand feet (2000.0 ft) to Post No. 2; thence on a true bearing of S 39° 04' 07" E for a distant of Fifteen hundred feet (1500.0 ft) to Post No. 3; thence on a true bearing of S 50° 55' 53" W for a distant of Two thousand feet (2000.0 ft) more or less to Post No 4 located on the Northeasterly boundary of the Alaska Highway; thence on a true bearing of N 39°04'07" W for a distant of Fifteen hundred feet (1500.0 ft) more or less along said boundary to Post No. 1. Point of Commencement.

The land contained within the previously described boundaries being 68.87 acres more or less.

GRANULAR RESOURCE INVENTORY
TAGISH RESOURCE MANAGEMENT AREA, YUKON
SOURCE CATALOGUE DATA SHEET

PART A: LOCATION AND STATUS

SOURCE NUMBER : 01-14171R
STUDY NO. : INAC77TAGI01
SOURCE REFERENCE : n/a
STUDY LIST : n/a
STUDY REFERENCE: n/a
NTS MAP REFERENCE : 105 D/8
DIGITIZ NO. :
MAP SCALE : 1:50000
UTM ZONE-EASTING : 8-540250
LOCATION : 2.6 km North of Constabulary Beach Subdivision
UTM NORTHING : 6704650
KILOMETRE POST : 1417.1
CENTRE LATITUDE : 0
CENTRE LONGITUDE: 0
LOCAL NAMES(S) : n/a
OFFSET DIRECTION : Right
OFFSET DISTANCE(M): Adjacent
CORRIDOR NO./NAME : #1 Alaska Highway
SOURCE ACCESS : Unknown
ACCESS DISTANCE (m) : Unknown
CONDITION : Unknown
AREA (ha) : Unknown
SITE SCALE: 1:
DIGITIZ NO:
LAND TENURE : Unknown
STATUS : Unknown
STUDY PRIORITY : High
PAST USE - SOURCE : Unknown
STOCKPILE - TYPE: Clay
PERFORMANCE RATING : Unknown
- QUANTITY: Unknown
EXCAVATED VOLUME FOR HIGHWAY (cu. m.): Unknown
EXCAVATED VOLUME FOR PIPELINE (cu. m.): Unknown

PART B: SOURCE INVESTIGATION AND DESCRIPTIVE INFORMATION

INVESTIGATION LEVEL : Reconnaissance
LAST INVEST. DATE : 1977
GEOPHYSICAL DATA : Unknown
TEST HOLE DENSITY (#/ha) :
BOREHOLES - NUMBER :
TESTPITS - NUMBER :
EXPOSURES - NUMBER :
- DEPTH (m): n/a
- DEPTH (m): n/a
- DEPTH (m) : n/a
DATA QUALITY : n/a
SOURCE TOPOGRAPHY : Unknown
SLOPE : Unknown
AREA DRAINAGE : Unknown
SOURCE VEGETATION : Unknown
PERMAFROST FEATURES : Unknown
DESC DATE:
ACTIVE LAYER (m) : Unknown
GENERIC ORIGIN : Unknown
LANDFORMS : Unknown
UNDERBURDEN : Unknown
GRANULAR - TYPE : Unknown
OVERBURDEN - TYPE : Unknown
- THICKNESS (m) : Unknown
- THICKNESS (m): Unknown
DEVELOP. CONSTRAINT : Unknown
DEVELOP. POTENTIAL : Unknown

PART C: TEST RESULTS AND MATERIAL QUANTITY

NATURAL MATERIAL

USC NUMBER : 0
MOISTURE CONTENT NO :
- CLASS : n/a
- RESULTS: n/a
SIZE ANALYSIS NO :
GRAVEL (%): 0
SAND (%): 10
FINES (%): 90
D-50 (um): n/a
- OVERSIZE (%) : n/a
PETROGRAHIC ANALYSIS-NO. OF TESTS: 0
RESULTS: n/a
OTHER TESTS (see DATA DICTIONARY): LL 33.4; PI 15.9
MATERIAL QUANTITY (All in cubic metres)
CLASS 1 : Unknown
CLASS 2 : Unknown
TOTAL RECOVERABLE : Unknown
CLASS 3 : Unknown
ANNUAL RECOVERABLE : Unknown
CLASS 4 : Unknown
TOTAL VOLUME : Unknown
CLASS 5 : Unknown

PROCESSED MATERIAL

USC NUMBER : 0
MOISTURE CONTENT NO : n/a
- CLASS : n/a
- RESULTS: n/a
SIZE ANALYSIS NO : n/a
GRAVEL (%): n/a
SAND (%): n/a
FINES (%): n/a
D-50 (um): n/a
- OVERSIZE (%) : n/a
PETROGRAHIC ANALYSIS-NO. OF TESTS: 0
RESULTS: n/a
OTHER TESTS (see DATA DICTIONARY): n/a
MATERIAL QUANTITY (All in cubic metres)
CLASS 1 : Unknown
CLASS 2 : Unknown
TOTAL RECOVERABLE : Unknown
CLASS 3 : Unknown
ANNUAL RECOVERABLE : Unknown
CLASS 4 : Unknown
TOTAL VOLUME : Unknown
CLASS 5 : Unknown

GRANULAR RESOURCE INVENTORY
TAGISH RESOURCE MANAGEMENT AREA, YUKON
SOURCE CATALOGUE DATA SHEET

========== PART A: LOCATION AND STATUS ==========

SOURCE NUMBER : 01-14179R STUDY NO. : INAC77TAGI01
SOURCE REFERENCE : n/a STUDY LIST : n/a
STUDY REFERENCE: n/a
NTS MAP REFERENCE : 105 D/8 DIGITIZ NO. : MAP SCALE : 1:50000
UTM ZONE-EASTING : 8-539800 LOCATION : 3.4 km North of Constabulary Beach Subdivision
UTM NORTHING : 6705350 KILOMETRE POST : 1417.9
CENTRE LATITUDE : 0 CENTRE LONGITUDE: 0
LOCAL NAMES(S) : n/a
OFFSET DIRECTION : Right OFFSET DISTANCE(M): Adjacent
CORRIDOR NO./NAME : #1 Alaska Highway
SOURCE ACCESS : Unknown
ACCESS DISTANCE (m) : Unknown CONDITION : Unknown
AREA (ha) : 46 SITE SCALE: 1: DIGITIZ NO:
LAND TENURE : Territorial STATUS : Active
STUDY PRIORITY : High
PAST USE - SOURCE : Unknown STOCKPILE - TYPE: Clay
PERFORMANCE RATING : Unknown - QUANTITY: Unknown
EXCAVATED VOLUME FOR HIGHWAY (cu. m.): Unknown EXCAVATED VOLUME FOR PIPELINE (cu. m.): Unknown

========== PART B: SOURCE INVESTIGATION AND DESCRIPTIVE INFORMATION ==========

INVESTIGATION LEVEL : Reconnaissance LAST INVEST. DATE : 1977
GEOPHYSICAL DATA : Unknown TEST HOLE DENSITY (#/ha) :
BOREHOLES - NUMBER : TESTPITS - NUMBER : EXPOSURES - NUMBER :
- DEPTH (m): n/a - DEPTH (m): n/a - DEPTH (m) : n/a
DATA QUALITY : n/a SOURCE TOPOGRAPHY : Unknown
SLOPE : Unknown AREA DRAINAGE : Unknown
SOURCE VEGETATION : Unknown
PERMAFROST FEATURES : Unknown DESC DATE:
ACTIVE LAYER (m) : Unknown GENERIC ORIGIN : Unknown
LANDFORMS : Unknown UNDERBURDEN : Unknown
GRANULAR - TYPE : Unknown OVERBURDEN - TYPE : Unknown
- THICKNESS (m) : Unknown - THICKNESS (m): Unknown
DEVELOP. CONSTRAINT : Unknown DEVELOP. POTENTIAL : Unknown

======= ========== PART C: TEST RESULTS AND MATERIAL QUANTITY = === ======= ======= === =========

=======NATURAL MATERIAL=======

USC NUMBER : 0 MOISTURE CONTENT NO :
- CLASS : n/a - RESULTS: n/a
SIZE ANALYSIS NO : GRAVEL (%): n/a SAND (%): n/a FINES (%): n/a D-50 (um): n/a
- OVERSIZE (%) : n/a PETROGRAHIC ANALYSIS-NO. OF TESTS: 0 RESULTS: n/a
OTHER TESTS (see DATA DICTIONARY): PI 18
MATERIAL QUANTITY (All in cubic metres) CLASS 1 : Unknown
CLASS 2 : Unknown
TOTAL RECOVERABLE : Unknown CLASS 3 : Unknown
ANNUAL RECOVERABLE : Unknown CLASS 4 : Unknown
TOTAL VOLUME : Unknown CLASS 5 : Unknown

=======PROCESSED MATERIAL=======

USC NUMBER : 0 MOISTURE CONTENT NO : n/a
- CLASS : n/a - RESULTS: n/a
SIZE ANALYSIS NO : n/a GRAVEL (%): n/a SAND (%): n/a FINES (%): n/a D-50 (um): n/a
- OVERSIZE (%) : n/a PETROGRAHIC ANALYSIS-NO. OF TESTS: 0 RESULTS: n/a
OTHER TESTS (see DATA DICTIONARY): n/a
MATERIAL QUANTITY (All in cubic metres) CLASS 1 : Unknown
CLASS 2 : Unknown
TOTAL RECOVERABLE : Unknown CLASS 3 : Unknown
ANNUAL RECOVERABLE : Unknown CLASS 4 : Unknown
TOTAL VOLUME : Unknown CLASS 5 : Unknown

GRANULAR RESOURCE INVENTORY
TAGISH RESOURCE MANAGEMENT AREA, YUKON
SOURCE CATALOGUE DATA SHEET

========== PART A: LOCATION AND STATUS ==========

SOURCE NUMBER : 01-14194R STUDY NO. : INAC77TAGI01
SOURCE REFERENCE : n/a STUDY LIST : n/a
STUDY REFERENCE: n/a
NTS MAP REFERENCE : 105 D/8 DIGITIZ NO. : MAP SCALE : 1:50000
UTM ZONE-EASTING : 8-538950 LOCATION : 4.9 km North of Constabulary Beach Subdivision
UTM NORTHING : 6707000 KILOMETRE POST : 1419.4
CENTRE LATITUDE : 0 CENTRE LONGITUDE: 0
LOCAL NAMES(S) : n/a
OFFSET DIRECTION : Right OFFSET DISTANCE(M): Adjacent
CORRIDOR NO./NAME : #1 Alaska Highway
SOURCE ACCESS : Unknown
ACCESS DISTANCE (m) : Unknown CONDITION : Unknown
AREA (ha) : Unknown SITE SCALE: 1:200 DIGITIZ NO:
LAND TENURE : Unknown STATUS : Inactive
STUDY PRIORITY : High
PAST USE - SOURCE : Borrow - Reconstruction STOCKPILE - TYPE: Gravel
PERFORMANCE RATING : Unknown - QUANTITY: Unknown
EXCAVATED VOLUME FOR HIGHWAY (cu. m.): Unknown EXCAVATED VOLUME FOR PIPELINE (cu. m.): Unknown

========== PART B: SOURCE INVESTIGATION AND DESCRIPTIVE INFORMATION ==========

INVESTIGATION LEVEL : Reconnaissance LAST INVEST. DATE : 1977
GEOPHYSICAL DATA : Unknown TEST HOLE DENSITY (#/ha) :
BOREHOLES - NUMBER : TESTPITS - NUMBER : EXPOSURES - NUMBER :
- DEPTH (m): n/a - DEPTH (m): n/a - DEPTH (m) : n/a
DATA QUALITY : n/a SOURCE TOPOGRAPHY : Unknown
SLOPE : Unknown AREA DRAINAGE : Unknown
SOURCE VEGETATION : Unknown
PERMAFROST FEATURES : Unknown DESC DATE:
ACTIVE LAYER (m) : Unknown GENERIC ORIGIN : Unknown
LANDFORMS : Unknown UNDERBURDEN : Unknown
GRANULAR - TYPE : Unknown OVERBURDEN - TYPE : Unknown
- THICKNESS (m) : Unknown - THICKNESS (m): Unknown
DEVELOP. CONSTRAINT : Unknown DEVELOP. POTENTIAL : Unknown

========== PART C: TEST RESULTS AND MATERIAL QUANTITY ==========

=======NATURAL MATERIAL=======

USC NUMBER : 0 MOISTURE CONTENT NO :
- CLASS : n/a - RESULTS: n/a
SIZE ANALYSIS NO : A02 GRAVEL (%): 48-48-48 SAND (%): 49-50-50 FINES (%): 2-3-3 D-50 (um): n/a
- OVERSIZE (%) : n/a PETROGRAHIC ANALYSIS-NO. OF TESTS: 0 RESULTS: n/a
OTHER TESTS (see DATA DICTIONARY): LL --; PI N.P.
MATERIAL QUANTITY (All in cubic metres) CLASS 1 : Unknown
CLASS 2 : Unknown
TOTAL RECOVERABLE : Unknown CLASS 3 : Unknown
ANNUAL RECOVERABLE : Unknown CLASS 4 : Unknown
TOTAL VOLUME : Unknown CLASS 5 : Unknown

=======PROCESSED MATERIAL=======

USC NUMBER : 0 MOISTURE CONTENT NO : n/a
- CLASS : n/a - RESULTS: n/a
SIZE ANALYSIS NO : n/a GRAVEL (%): n/a SAND (%): n/a FINES (%): n/a D-50 (um): n/a
- OVERSIZE (%) : n/a PETROGRAHIC ANALYSIS-NO. OF TESTS: 0 RESULTS: n/a
OTHER TESTS (see DATA DICTIONARY): n/a
MATERIAL QUANTITY (All in cubic metres) CLASS 1 : Unknown
CLASS 2 : Unknown
TOTAL RECOVERABLE : Unknown CLASS 3 : Unknown
ANNUAL RECOVERABLE : Unknown CLASS 4 : Unknown
TOTAL VOLUME : Unknown CLASS 5 : Unknown

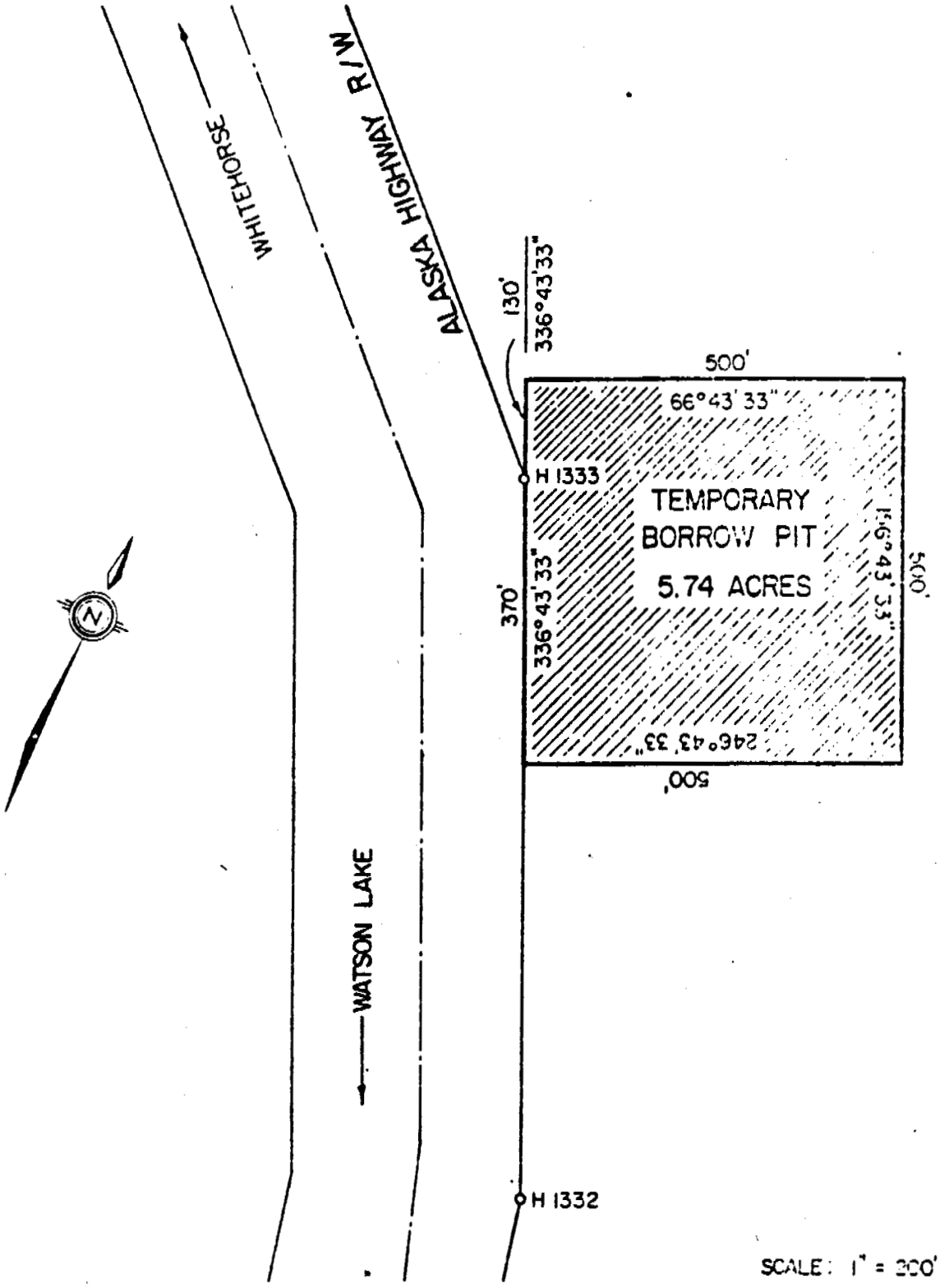

DEPARTMENT OF PUBLIC WORKS
DESIGN / CONSTRUCTION
PACIFIC REGION
WHITEHORSE, Y.T

Drawing title
Titre du dessin:

TEMPORARY
BORROW PIT

R.H.S.
ALASKA HIGHWAY
MILE 881.6

designed by / conçu par	V.S.	APRIL	76
drawn by / dessiné par	A.R.	APRIL	76
checked by / vérifié par	W.B.	APRIL	76
approved by / approuvé par	V.S.	APRIL	76
project no. / no. du projet		drawing no. / dessin no.	22-447

GRANULAR RESOURCE INVENTORY
TAGISH RESOURCE MANAGEMENT AREA, YUKON
SOURCE CATALOGUE DATA SHEET

PART A: LOCATION AND STATUS

SOURCE NUMBER : 01-14200R
STUDY NO. : INAC77TAGI01
SOURCE REFERENCE : n/a
STUDY LIST : n/a
STUDY REFERENCE: n/a
NTS MAP REFERENCE : 105 D/9
DIGITIZ NO. :
MAP SCALE : 1:50000
UTM ZONE-EASTING : 8-539300
LOCATION : 5.5 km North of Constabulary Beach Subdivision
UTM NORTHING : 6707300
KILOMETRE POST : 1420.0
CENTRE LATITUDE : 0
CENTRE LONGITUDE: 0
LOCAL NAMES(S) : n/a
OFFSET DIRECTION : Right
OFFSET DISTANCE(M): 64 m
CORRIDOR NO./NAME : #1 Alaska Highway
SOURCE ACCESS : Excellent
ACCESS DISTANCE (m) : Unknown
CONDITION : Unknown
AREA (ha) : Unknown
SITE SCALE: 1:400
DIGITIZ NO:
LAND TENURE : Unknown
STATUS : Inactive
STUDY PRIORITY : High
PAST USE - SOURCE : Borrow Pit - Reconstruction
STOCKPILE - TYPE: Sand and Gravel, Glacial Till
PERFORMANCE RATING : Unknown
- QUANTITY: Unknown
EXCAVATED VOLUME FOR HIGHWAY (cu. m.): Unknown
EXCAVATED VOLUME FOR PIPELINE (cu. m.): Unknown

PART B: SOURCE INVESTIGATION AND DESCRIPTIVE INFORMATION

INVESTIGATION LEVEL : Reconnaissance
LAST INVEST. DATE : 1977
GEOPHYSICAL DATA : Unknown
TEST HOLE DENSITY (#/ha) :
BOREHOLES - NUMBER :
TESTPITS - NUMBER : 26
EXPOSURES - NUMBER :
- DEPTH (m): n/a
- DEPTH (m): n/a
- DEPTH (m) : n/a
DATA QUALITY : n/a
SOURCE TOPOGRAPHY : Unknown
SLOPE : Sidehill
AREA DRAINAGE : Unknown
SOURCE VEGETATION : Light Poplar
PERMAFROST FEATURES : Unknown
DESC DATE:01/06/75
ACTIVE LAYER (m) : Unknown
GENERIC ORIGIN : Unknown
LANDFORMS : Unknown
UNDERBURDEN : Unknown
GRANULAR - TYPE : Unknown
OVERBURDEN - TYPE : Unknown
- THICKNESS (m) : Unknown
- THICKNESS (m): Unknown
DEVELOP. CONSTRAINT : Estimate 30,000 tons
DEVELOP. POTENTIAL : Unknown

PART C: TEST RESULTS AND MATERIAL QUANTITY

NATURAL MATERIAL

USC NUMBER : 0
MOISTURE CONTENT NO :
- CLASS : n/a
- RESULTS: n/a
SIZE ANALYSIS NO : A25
GRAVEL (%): 25
SAND (%): 42
FINES (%): 33
D-50 (um): n/a
- OVERSIZE (%) : n/a
PETROGRAHIC ANALYSIS-NO. OF TESTS: 0
RESULTS: n/a
OTHER TESTS (see DATA DICTIONARY): n/a
MATERIAL QUANTITY (All in cubic metres)
CLASS 1 : Unknown
CLASS 2 : Unknown
TOTAL RECOVERABLE : Unknown
CLASS 3 : Unknown
ANNUAL RECOVERABLE : Unknown
CLASS 4 : Unknown
TOTAL VOLUME : Unknown
CLASS 5 : Unknown

PROCESSED MATERIAL

USC NUMBER : 0
MOISTURE CONTENT NO : n/a
- CLASS : n/a
- RESULTS: n/a
SIZE ANALYSIS NO : n/a
GRAVEL (%): 53
SAND (%): 35
FINES (%): 12
D-50 (um): n/a
- OVERSIZE (%) : n/a
PETROGRAHIC ANALYSIS-NO. OF TESTS: 0
RESULTS: n/a
OTHER TESTS (see DATA DICTIONARY): n/a
MATERIAL QUANTITY (All in cubic metres)
CLASS 1 : Unknown
CLASS 2 : Unknown
TOTAL RECOVERABLE : Unknown
CLASS 3 : Unknown
ANNUAL RECOVERABLE : Unknown
CLASS 4 : Unknown
TOTAL VOLUME : Unknown
CLASS 5 : Unknown

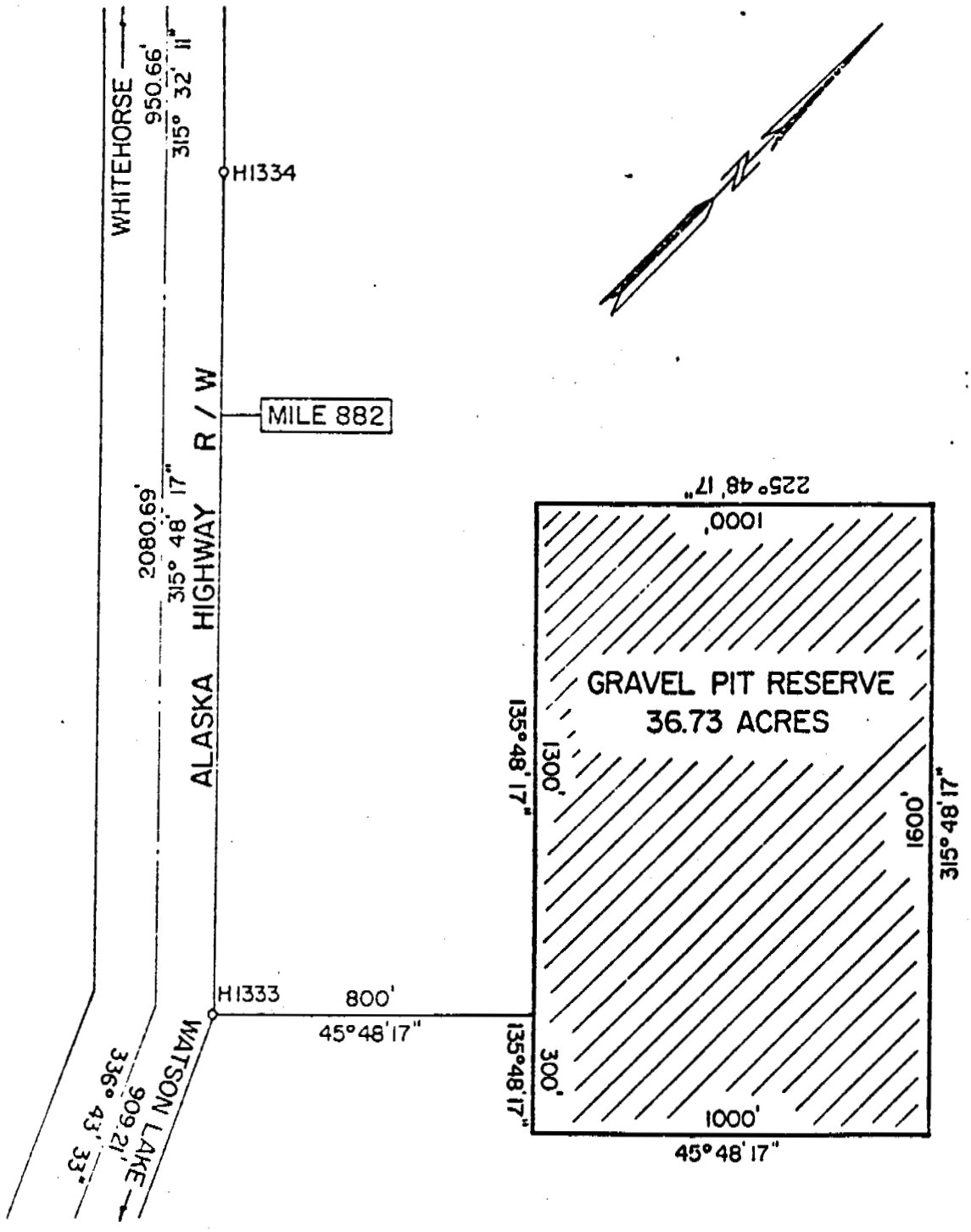

DEPARTMENT OF PUBLIC WORKS
PACIFIC REGION
DESIGN / CONSTRUCTION
WHITEHORSE, Y.T.

Drawing title:
Titre du dessin:

GRAVEL PIT RESERVE

scale:
échelle: 1" = 400'

ALASKA HIGHWAY
MILE 882 R.H.S.

designed by, conçu par:	V. SCKALSKI	date APRIL 75
drawn by dessiné par:	W.R.	APRIL 75
reviewed by: examiné par:	D.B.	APRIL 75
approved by: approuvé par	D.B.	APRIL 75
project no.: no. du projet:		dwg no. dessin no. 22-427

GRANULAR RESOURCE INVENTORY
TAGISH RESOURCE MANAGEMENT AREA, YUKON
SOURCE CATALOGUE DATA SHEET

PART A: LOCATION AND STATUS

SOURCE NUMBER : 01-14210R
STUDY NO. : INAC77TAGI01
SOURCE REFERENCE : n/a
STUDY LIST : n/a
STUDY REFERENCE: n/a
NTS MAP REFERENCE : 105 D/9
DIGITIZ NO. :
MAP SCALE : 1:50000
UTM ZONE-EASTING : 8-538050
LOCATION : 6.5 km North of Constabulary Beach Subdivision
UTM NORTHING : 6707900
KILOMETRE POST : 1421.0
CENTRE LATITUDE : 0
CENTRE LONGITUDE: 0
LOCAL NAMES(S) : n/a
OFFSET DIRECTION : Right
OFFSET DISTANCE(M): Adjacent
CORRIDOR NO./NAME : #1 Alaska Highway
SOURCE ACCESS : Unknown
ACCESS DISTANCE (m) : Unknown
CONDITION : Unknown
AREA (ha) : Unknown
SITE SCALE: 1:
DIGITIZ NO:
LAND TENURE : Unknown
STATUS : Unknown
STUDY PRIORITY : High
PAST USE - SOURCE : Unknown
STOCKPILE - TYPE: Clay
PERFORMANCE RATING : Unknown
- QUANTITY: Unknown
EXCAVATED VOLUME FOR HIGHWAY (cu. m.): Unknown
EXCAVATED VOLUME FOR PIPELINE (cu. m.): Unknown

PART B: SOURCE INVESTIGATION AND DESCRIPTIVE INFORMATION

INVESTIGATION LEVEL : Reconnaissance
LAST INVEST. DATE : 1977
GEOPHYSICAL DATA : Unknown
TEST HOLE DENSITY (#/ha) :
BOREHOLES - NUMBER :
TESTPITS - NUMBER :
EXPOSURES - NUMBER :
- DEPTH (m): n/a
- DEPTH (m): n/a
- DEPTH (m) : n/a
DATA QUALITY : n/a
SOURCE TOPOGRAPHY : Unknown
SLOPE : Unknown
AREA DRAINAGE : Unknown
SOURCE VEGETATION : Unknown
PERMAFROST FEATURES : Unknown
DESC DATE:
ACTIVE LAYER (m) : Unknown
GENERIC ORIGIN : Unknown
LANDFORMS : Unknown
UNDERBURDEN : Unknown
GRANULAR - TYPE : Unknown
OVERBURDEN - TYPE : Unknown
- THICKNESS (m) : Unknown
- THICKNESS (m): Unknown
DEVELOP. CONSTRAINT : Unknown
DEVELOP. POTENTIAL : Unknown

PART C: TEST RESULTS AND MATERIAL QUANTITY

NATURAL MATERIAL

USC NUMBER : 0
MOISTURE CONTENT NO :
- CLASS : n/a
- RESULTS: n/a
SIZE ANALYSIS NO : GRAVEL (%): 0-0-0 SAND (%): 10-18-25 FINES (%): 75-83-90 D-50 (um): n/a
- OVERSIZE (%) : n/a PETROGRAHIC ANALYSIS-NO. OF TESTS: 0 RESULTS: n/a
OTHER TESTS (see DATA DICTIONARY): LL 26.8; PI 11
MATERIAL QUANTITY (All in cubic metres)

		CLASS 1	Unknown
		CLASS 2	Unknown
TOTAL RECOVERABLE	Unknown	CLASS 3	Unknown
ANNUAL RECOVERABLE	Unknown	CLASS 4	Unknown
TOTAL VOLUME	Unknown	CLASS 5	Unknown

PROCESSED MATERIAL

USC NUMBER : 0
MOISTURE CONTENT NO : n/a
- CLASS : n/a
- RESULTS: n/a
SIZE ANALYSIS NO : n/a GRAVEL (%): n/a SAND (%): n/a FINES (%): n/a D-50 (um): n/a
- OVERSIZE (%) : n/a PETROGRAHIC ANALYSIS-NO. OF TESTS: 0 RESULTS: n/a
OTHER TESTS (see DATA DICTIONARY): n/a
MATERIAL QUANTITY (All in cubic metres)

		CLASS 1	Unknown
		CLASS 2	Unknown
TOTAL RECOVERABLE	Unknown	CLASS 3	Unknown
ANNUAL RECOVERABLE	Unknown	CLASS 4	Unknown
TOTAL VOLUME	Unknown	CLASS 5	Unknown

GRANULAR RESOURCE INVENTORY
TAGISH RESOURCE MANAGEMENT AREA, YUKON
SOURCE CATALOGUE DATA SHEET

========== PART A: LOCATION AND STATUS ==========

SOURCE NUMBER : 01-14216R
STUDY NO. : INAC77TAGI01
SOURCE REFERENCE : n/a
STUDY LIST : n/a
STUDY REFERENCE: n/a
NTS MAP REFERENCE : 105 D/9
DIGITIZ NO. :
MAP SCALE : 1:50000
UTM ZONE-EASTING : 8-537500
LOCATION : 7.1 km North of Constabulary Beach Subdivision
UTM NORTHING : 6708500
KILOMETRE POST : 1421.6
CENTRE LATITUDE : 0
CENTRE LONGITUDE: 0
LOCAL NAMES(S) : n/a
OFFSET DIRECTION : Right
OFFSET DISTANCE(M): 16 m
CORRIDOR NO./NAME : #1 Alaska Highway
SOURCE ACCESS : Removed
ACCESS DISTANCE (m) : Unknown
CONDITION : Unknown
AREA (ha) : Unknown
SITE SCALE: 1:300
DIGITIZ NO:
LAND TENURE : Unknown
STATUS : Inactive
STUDY PRIORITY : High
PAST USE - SOURCE : Borrow - Reconstruction
STOCKPILE - TYPE: Sandy Silt
PERFORMANCE RATING : Unknown
- QUANTITY: Unknown
EXCAVATED VOLUME FOR HIGHWAY (cu. m.): Unknown
EXCAVATED VOLUME FOR PIPELINE (cu. m.): Unknown

========== PART B: SOURCE INVESTIGATION AND DESCRIPTIVE INFORMATION ==========

INVESTIGATION LEVEL : Reconnaissance
LAST INVEST. DATE : 1977
GEOPHYSICAL DATA : Unknown
TEST HOLE DENSITY (#/ha) :
BOREHOLES - NUMBER :
TESTPITS - NUMBER :
EXPOSURES - NUMBER :
- DEPTH (m): n/a
- DEPTH (m): n/a
- DEPTH (m) : n/a
DATA QUALITY : n/a
SOURCE TOPOGRAPHY : Unknown
SLOPE : Unknown
AREA DRAINAGE : Unknown
SOURCE VEGETATION : Unknown
PERMAFROST FEATURES : Unknown
DESC DATE:
ACTIVE LAYER (m) : Unknown
GENERIC ORIGIN : Unknown
LANDFORMS : Unknown
UNDERBURDEN : Unknown
GRANULAR - TYPE : Unknown
OVERBURDEN - TYPE : Unknown
- THICKNESS (m) : Unknown
- THICKNESS (m): Unknown
DEVELOP. CONSTRAINT : Unknown
DEVELOP. POTENTIAL : Unknown

========== PART C: TEST RESULTS AND MATERIAL QUANTITY ==========

=======NATURAL MATERIAL=======

USC NUMBER : 0
MOISTURE CONTENT NO :
- CLASS : n/a
- RESULTS: n/a
SIZE ANALYSIS NO :
GRAVEL (%): n/a
SAND (%): n/a
FINES (%): n/a
D-50 (um): n/a
- OVERSIZE (%) : n/a
PETROGRAHIC ANALYSIS-NO. OF TESTS: 0
RESULTS: n/a
OTHER TESTS (see DATA DICTIONARY): n/a
MATERIAL QUANTITY (All in cubic metres)
CLASS 1 : Unknown
CLASS 2 : Unknown
TOTAL RECOVERABLE : Unknown
CLASS 3 : Unknown
ANNUAL RECOVERABLE : Unknown
CLASS 4 : Unknown
TOTAL VOLUME : Unknown
CLASS 5 : Unknown

=======PROCESSED MATERIAL=======

USC NUMBER : 0
MOISTURE CONTENT NO : n/a
- CLASS : n/a
- RESULTS: n/a
SIZE ANALYSIS NO : n/a
GRAVEL (%): n/a
SAND (%): n/a
FINES (%): n/a
D-50 (um): n/a
- OVERSIZE (%) : n/a
PETROGRAHIC ANALYSIS-NO. OF TESTS: 0
RESULTS: n/a
OTHER TESTS (see DATA DICTIONARY): n/a
MATERIAL QUANTITY (All in cubic metres)
CLASS 1 : Unknown
CLASS 2 : Unknown
TOTAL RECOVERABLE : Unknown
CLASS 3 : Unknown
ANNUAL RECOVERABLE : Unknown
CLASS 4 : Unknown
TOTAL VOLUME : Unknown
CLASS 5 : Unknown

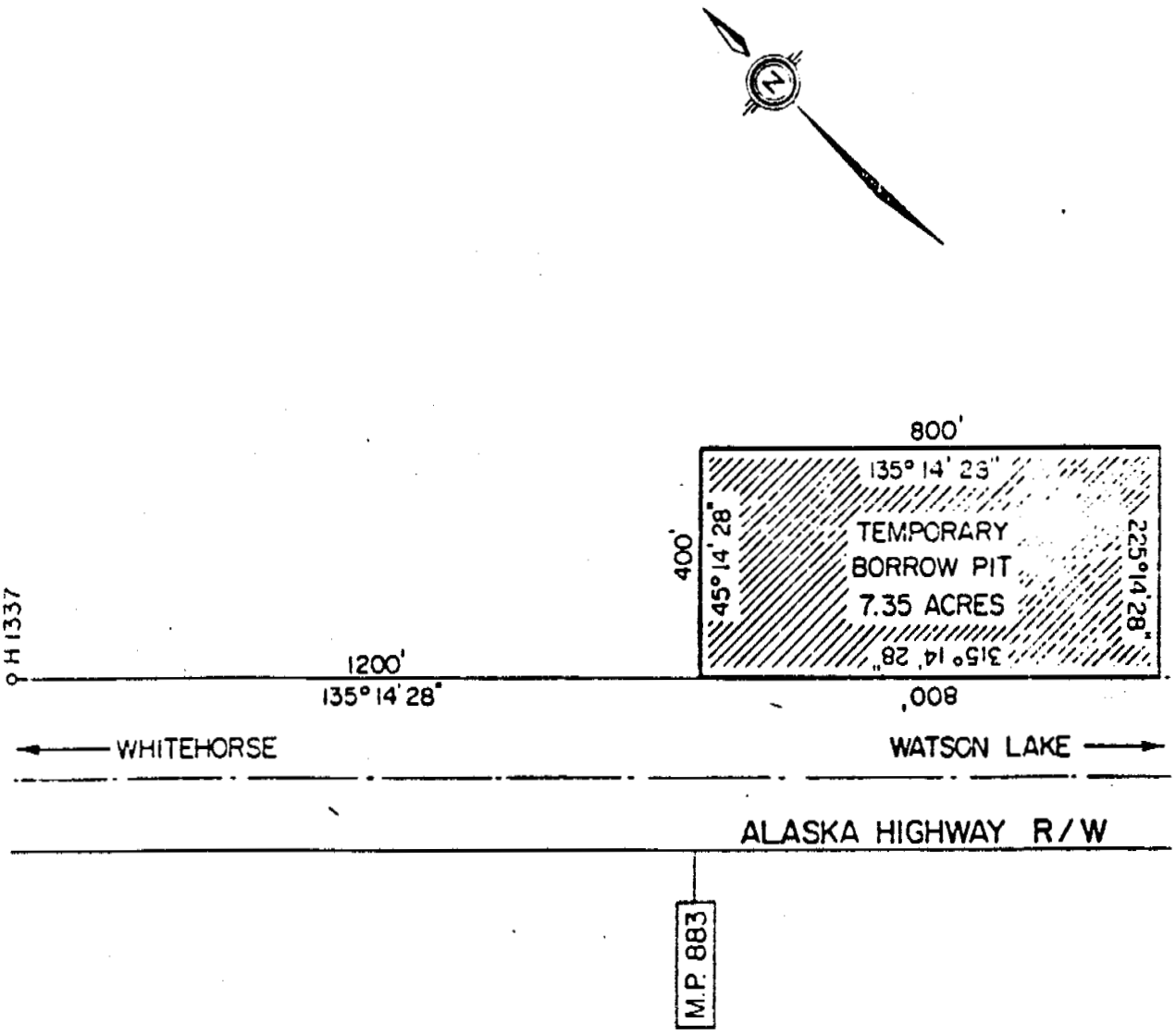

SCALE: 1" = 300'

DEPARTMENT OF PUBLIC WORKS
DESIGN / CONSTRUCTION
PACIFIC REGION
WHITEHORSE, Y.T

Drawing title:
Titre du dessin:

TEMPORARY
BORROW PIT

R.H.S.
ALASKA HIGHWAY
MILE 882.8

designed by / conçu par	V.S	APRIL
drawn by / dessiné par	W.R.	APRIL 7
reviewed by / examiné par	W.B	APRIL 7
approved by / approuvé par	V.S.	APRIL 7
project no / no du projet		dwg no / dessin no 22-44

GRANULAR RESOURCE INVENTORY
TAGISH RESOURCE MANAGEMENT AREA, YUKON
SOURCE CATALOGUE DATA SHEET

PART A: LOCATION AND STATUS

SOURCE NUMBER : 01-14218L
STUDY NO. : INAC77TAGI01
SOURCE REFERENCE : n/a
STUDY LIST : n/a
STUDY REFERENCE: n/a
NTS MAP REFERENCE : 105 D/9
DIGITIZ NO. :
MAP SCALE : 1:50000
UTM ZONE-EASTING : 8-537300
LOCATION : 7.8 km South of Marsh Lake Campground
UTM NORTHING : 6708550
KILOMETRE POST : 1421.8
CENTRE LATITUDE : 0
CENTRE LONGITUDE: 0
LOCAL NAMES(S) : n/a
OFFSET DIRECTION : Left
OFFSET DISTANCE(M): Adjacent
CORRIDOR NO./NAME : #1 Alaska Highway
SOURCE ACCESS : Unknown
ACCESS DISTANCE (m) : Unknown
CONDITION : Unknown
AREA (ha) : Unknown
SITE SCALE: 1:
DIGITIZ NO:
LAND TENURE : Unknown
STATUS : Unknown
STUDY PRIORITY : High
PAST USE - SOURCE : Unknown
STOCKPILE - TYPE: Glacial Till
PERFORMANCE RATING : Unknown
- QUANTITY: Unknown
EXCAVATED VOLUME FOR HIGHWAY (cu. m.): Unknown
EXCAVATED VOLUME FOR PIPELINE (cu. m.): Unknown

PART B: SOURCE INVESTIGATION AND DESCRIPTIVE INFORMATION

INVESTIGATION LEVEL : Reconnaissance
LAST INVEST. DATE : 1977
GEOPHYSICAL DATA : Unknown
TEST HOLE DENSITY (#/ha) :
BOREHOLES - NUMBER :
TESTPITS - NUMBER :
EXPOSURES - NUMBER :
- DEPTH (m): n/a
- DEPTH (m): n/a
- DEPTH (m) : n/a
DATA QUALITY : n/a
SOURCE TOPOGRAPHY : Unknown
SLOPE : Unknown
AREA DRAINAGE : Unknown
SOURCE VEGETATION : Unknown
PERMAFROST FEATURES : Unknown
DESC DATE:
ACTIVE LAYER (m) : Unknown
GENERIC ORIGIN : Unknown
LANDFORMS : Unknown
UNDERBURDEN : Unknown
GRANULAR - TYPE : Unknown
OVERBURDEN - TYPE : Unknown
- THICKNESS (m) : Unknown
- THICKNESS (m): Unknown
DEVELOP. CONSTRAINT : Unknown
DEVELOP. POTENTIAL : Unknown

PART C: TEST RESULTS AND MATERIAL QUANTITY

NATURAL MATERIAL

USC NUMBER : 0
MOISTURE CONTENT NO :
- CLASS : n/a
- RESULTS: n/a
SIZE ANALYSIS NO :
GRAVEL (%): 24
SAND (%): 41
FINES (%): 35
D-50 (um): n/a
- OVERSIZE (%) : n/a
PETROGRAHIC ANALYSIS-NO. OF TESTS: 0
RESULTS: n/a
OTHER TESTS (see DATA DICTIONARY): LL --; PI N.P.
MATERIAL QUANTITY (All in cubic metres)
CLASS 1 : Unknown
CLASS 2 : Unknown
TOTAL RECOVERABLE : Unknown
CLASS 3 : Unknown
ANNUAL RECOVERABLE : Unknown
CLASS 4 : Unknown
TOTAL VOLUME : Unknown
CLASS 5 : Unknown

PROCESSED MATERIAL

USC NUMBER : 0
MOISTURE CONTENT NO : n/a
- CLASS : n/a
- RESULTS: n/a
SIZE ANALYSIS NO : n/a
GRAVEL (%): n/a
SAND (%): n/a
FINES (%): n/a
D-50 (um): n/a
- OVERSIZE (%) : n/a
PETROGRAHIC ANALYSIS-NO. OF TESTS: 0
RESULTS: n/a
OTHER TESTS (see DATA DICTIONARY): n/a
MATERIAL QUANTITY (All in cubic metres)
CLASS 1 : Unknown
CLASS 2 : Unknown
TOTAL RECOVERABLE : Unknown
CLASS 3 : Unknown
ANNUAL RECOVERABLE : Unknown
CLASS 4 : Unknown
TOTAL VOLUME : Unknown
CLASS 5 : Unknown

GRANULAR RESOURCE INVENTORY
TAGISH RESOURCE MANAGEMENT AREA, YUKON
SOURCE CATALOGUE DATA SHEET

========== PART A: LOCATION AND STATUS ==========

SOURCE NUMBER : 01-14226R STUDY NO. : INAC77TAGI01
SOURCE REFERENCE : n/a STUDY LIST : n/a
STUDY REFERENCE: n/a
NTS MAP REFERENCE : 105 D/9 DIGITIZ NO. : MAP SCALE : 1:50000
UTM ZONE-EASTING : 8-536750 LOCATION : 7.0 km South of Marsh Lake Campground
UTM NORTHING : 6709200 KILOMETRE POST : 1422.6
CENTRE LATITUDE : 0 CENTRE LONGITUDE: 0
LOCAL NAMES(S) : n/a
OFFSET DIRECTION : Right OFFSET DISTANCE(M): Adjacent
CORRIDOR NO./NAME : #1 Alaska Highway
SOURCE ACCESS : Unknown
ACCESS DISTANCE (m) : Unknown CONDITION : Unknown
AREA (ha) : Unknown SITE SCALE: 1: DIGITIZ NO:
LAND TENURE : Unknown STATUS : Unknown
STUDY PRIORITY : High
PAST USE - SOURCE : Unknown STOCKPILE - TYPE: Clay and Glacial Till
PERFORMANCE RATING : Unknown - QUANTITY: Unknown
EXCAVATED VOLUME FOR HIGHWAY (cu. m.): Unknown EXCAVATED VOLUME FOR PIPELINE (cu. m.): Unknown

========== PART B: SOURCE INVESTIGATION AND DESCRIPTIVE INFORMATION ==========

INVESTIGATION LEVEL : Reconnaissance LAST INVEST. DATE : 1977
GEOPHYSICAL DATA : Unknown TEST HOLE DENSITY (#/ha) :
BOREHOLES - NUMBER : TESTPITS - NUMBER : 6 EXPOSURES - NUMBER :
- DEPTH (m): n/a - DEPTH (m): n/a - DEPTH (m) : n/a
DATA QUALITY : n/a SOURCE TOPOGRAPHY : Unknown
SLOPE : Unknown AREA DRAINAGE : Unknown
SOURCE VEGETATION : Unknown
PERMAFROST FEATURES : Unknown DESC DATE:01/07/64
ACTIVE LAYER (m) : Unknown GENERIC ORIGIN : Unknown
LANDFORMS : Unknown UNDERBURDEN : Unknown
GRANULAR - TYPE : Unknown OVERBURDEN - TYPE : Unknown
- THICKNESS (m) : Unknown - THICKNESS (m): Unknown
DEVELOP. CONSTRAINT : Unknown DEVELOP. POTENTIAL : Unknown

========== PART C: TEST RESULTS AND MATERIAL QUANTIT ========== === === ==========

=======NATURAL MATERIAL=======

USC NUMBER : 0 MOISTURE CONTENT NO :
- CLASS : n/a - RESULTS: n/a
SIZE ANALYSIS NO : A06 GRAVEL (%): 0-0-0 SAND (%): 8-55-82 FINES (%): 18-45-92 D-50 (um): n/a
- OVERSIZE (%) : n/a PETROGRAHIC ANALYSIS-NO. OF TESTS: 0 RESULTS: n/a
OTHER TESTS (see DATA DICTIONARY): LL 21.5; PI 5.1
MATERIAL QUANTITY (All in cubic metres) CLASS 1 : Unknown
CLASS 2 : Unknown
TOTAL RECOVERABLE : Unknown CLASS 3 : Unknown
ANNUAL RECOVERABLE : Unknown CLASS 4 : Unknown
TOTAL VOLUME : Unknown CLASS 5 : Unknown

=======PROCESSED MATERIAL=======

USC NUMBER : 0 MOISTURE CONTENT NO : n/a
- CLASS : n/a - RESULTS: n/a
SIZE ANALYSIS NO : n/a GRAVEL (%): n/a SAND (%): n/a FINES (%): n/a D-50 (um): n/a
- OVERSIZE (%) : n/a PETROGRAHIC ANALYSIS-NO. OF TESTS: 0 RESULTS: n/a
OTHER TESTS (see DATA DICTIONARY): n/a
MATERIAL QUANTITY (All in cubic metres) CLASS 1 : Unknown
CLASS 2 : Unknown
TOTAL RECOVERABLE : Unknown CLASS 3 : Unknown
ANNUAL RECOVERABLE : Unknown CLASS 4 : Unknown
TOTAL VOLUME : Unknown CLASS 5 : Unknown

GRANULAR RESOURCE INVENTORY
TAGISH RESOURCE MANAGEMENT AREA, YUKON
SOURCE CATALOGUE DATA SHEET

========== PART A: LOCATION AND STATUS ==========

SOURCE NUMBER : 01-14228L
STUDY NO. : INAC77TAGI01
SOURCE REFERENCE : n/a
STUDY LIST : n/a
STUDY REFERENCE: n/a
NTS MAP REFERENCE : 105 D/9
DIGITIZ NO. :
MAP SCALE : 1:50000
UTM ZONE-EASTING : 8-536500
LOCATION : 6.8 km South of Marsh Lake Campground
UTM NORTHING : 6709250
KILOMETRE POST : 1422.8
CENTRE LATITUDE : 0
CENTRE LONGITUDE: 0
LOCAL NAMES(S) : n/a
OFFSET DIRECTION : Left
OFFSET DISTANCE(M): Adjacent
CORRIDOR NO./NAME : #1 Alaska Highway
SOURCE ACCESS : Unknown
ACCESS DISTANCE (m) : Unknown
CONDITION : Unknown
AREA (ha) : Unknown
SITE SCALE: 1:
DIGITIZ NO:
LAND TENURE : Unknown
STATUS : Unknown
STUDY PRIORITY : High
PAST USE - SOURCE : Unknown
STOCKPILE - TYPE: Unknown
PERFORMANCE RATING : Unknown
- QUANTITY: Unknown
EXCAVATED VOLUME FOR HIGHWAY (cu. m.): Unknown
EXCAVATED VOLUME FOR PIPELINE (cu. m.): Unknown

========== PART B: SOURCE INVESTIGATION AND DESCRIPTIVE INFORMATION ==========

INVESTIGATION LEVEL : Reconnaissance
LAST INVEST. DATE : 1977
GEOPHYSICAL DATA : Unknown
TEST HOLE DENSITY (#/ha) :
BOREHOLES - NUMBER :
TESTPITS - NUMBER :
EXPOSURES - NUMBER :
- DEPTH (m): n/a
- DEPTH (m): n/a
- DEPTH (m) : n/a
DATA QUALITY : n/a
SOURCE TOPOGRAPHY : Unknown
SLOPE : Unknown
AREA DRAINAGE : Unknown
SOURCE VEGETATION : Unknown
PERMAFROST FEATURES : Unknown
DESC DATE:
ACTIVE LAYER (m) : Unknown
GENERIC ORIGIN : Unknown
LANDFORMS : Unknown
UNDERBURDEN : Unknown
GRANULAR - TYPE : Unknown
OVERBURDEN - TYPE : Unknown
- THICKNESS (m) : Unknown
- THICKNESS (m): Unknown
DEVELOP. CONSTRAINT : Unknown
DEVELOP. POTENTIAL : Unknown

========== PART C: TEST RESULTS AND MATERIAL QUANTITY ==========

=======NATURAL MATERIAL=======

USC NUMBER : 0
MOISTURE CONTENT NO :
- CLASS : n/a
- RESULTS: n/a
SIZE ANALYSIS NO :
GRAVEL (%): 0
SAND (%): 1
FINES (%): 99
D-50 (um): n/a
- OVERSIZE (%) : n/a
PETROGRAHIC ANALYSIS-NO. OF TESTS: 0
RESULTS: n/a
OTHER TESTS (see DATA DICTIONARY): LL 34.6; PI 16.8
MATERIAL QUANTITY (All in cubic metres)
CLASS 1 : Unknown
CLASS 2 : Unknown
TOTAL RECOVERABLE : Unknown
CLASS 3 : Unknown
ANNUAL RECOVERABLE : Unknown
CLASS 4 : Unknown
TOTAL VOLUME : Unknown
CLASS 5 : Unknown

=======PROCESSED MATERIAL=======

USC NUMBER : 0
MOISTURE CONTENT NO : n/a
- CLASS : n/a
- RESULTS: n/a
SIZE ANALYSIS NO : n/a
GRAVEL (%): n/a
SAND (%): n/a
FINES (%): n/a
D-50 (um): n/a
- OVERSIZE (%) : n/a
PETROGRAHIC ANALYSIS-NO. OF TESTS: 0
RESULTS: n/a
OTHER TESTS (see DATA DICTIONARY): n/a
MATERIAL QUANTITY (All in cubic metres)
CLASS 1 : Unknown
CLASS 2 : Unknown
TOTAL RECOVERABLE : Unknown
CLASS 3 : Unknown
ANNUAL RECOVERABLE : Unknown
CLASS 4 : Unknown
TOTAL VOLUME : Unknown
CLASS 5 : Unknown

GRANULAR RESOURCE INVENTORY
TAGISH RESOURCE MANAGEMENT AREA, YUKON
SOURCE CATALOGUE DATA SHEET

********** PART A: LOCATION AND STATUS **********

SOURCE NUMBER : 01-14234R STUDY NO. : INAC77TAGI01
SOURCE REFERENCE : n/a STUDY LIST : n/a
STUDY REFERENCE: n/a
NTS MAP REFERENCE : 105 D/9 DIGITIZ NO. : MAP SCALE : 1:50000
UTM ZONE-EASTING : 8-536100 LOCATION : 6.2 km South of Marsh Lake Campground
UTM NORTHING : 6709800 KILOMETRE POST : 1423.4
CENTRE LATITUDE : 0 CENTRE LONGITUDE: 0
LOCAL NAMES(S) : n/a
OFFSET DIRECTION : Right OFFSET DISTANCE(M): 16 m
CORRIDOR NO./NAME : #1 Alaska Highway
SOURCE ACCESS : Removed
ACCESS DISTANCE (m) : Unknown CONDITION : Unknown
AREA (ha) : Unknown SITE SCALE: 1:400 DIGITIZ NO:
LAND TENURE : Unknown STATUS : Inactive
STUDY PRIORITY : High
PAST USE - SOURCE : Borrow - Reconstruction STOCKPILE - TYPE: Sand
PERFORMANCE RATING : Unknown - QUANTITY: Unknown
EXCAVATED VOLUME FOR HIGHWAY (cu. m.): Unknown EXCAVATED VOLUME FOR PIPELINE (cu. m.): Unknown

********** PART B: SOURCE INVESTIGATION AND DESCRIPTIVE INFORMATION **********

INVESTIGATION LEVEL : Reconnaissance LAST INVEST. DATE : 1977
GEOPHYSICAL DATA : Unknown TEST HOLE DENSITY (#/ha) :
BOREHOLES - NUMBER : TESTPITS - NUMBER : EXPOSURES - NUMBER :
- DEPTH (m): n/a - DEPTH (m): n/a - DEPTH (m) : n/a
DATA QUALITY : n/a SOURCE TOPOGRAPHY : Unknown
SLOPE : Flat AREA DRAINAGE : Unknown
SOURCE VEGETATION : Moderate Spruce
PERMAFROST FEATURES : Unknown DESC DATE:
ACTIVE LAYER (m) : Unknown GENERIC ORIGIN : Unknown
LANDFORMS : Unknown UNDERBURDEN : Unknown
GRANULAR - TYPE : Unknown OVERBURDEN - TYPE : Unknown
- THICKNESS (m) : Unknown - THICKNESS (m): Unknown
DEVELOP. CONSTRAINT : Unknown DEVELOP. POTENTIAL : Unknown

********** PART C: TEST RESULTS AND MATERIAL QUANTITY **********

=======NATURAL MATERIAL=======

USC NUMBER : 0 MOISTURE CONTENT NO :
- CLASS : n/a - RESULTS: n/a
SIZE ANALYSIS NO : GRAVEL (%): 44 SAND (%): 46 FINES (%): 10 D-50 (um): n/a
- OVERSIZE (%) : n/a PETROGRAHIC ANALYSIS-NO. OF TESTS: 0 RESULTS: n/a
OTHER TESTS (see DATA DICTIONARY): LL 16; PI 3
MATERIAL QUANTITY (All in cubic metres) CLASS 1 : Unknown
CLASS 2 : Unknown
TOTAL RECOVERABLE : Unknown CLASS 3 : Unknown
ANNUAL RECOVERABLE : Unknown CLASS 4 : Unknown
TOTAL VOLUME : Unknown CLASS 5 : Unknown

=======PROCESSED MATERIAL=======

USC NUMBER : 0 MOISTURE CONTENT NO : n/a
- CLASS : n/a - RESULTS: n/a
SIZE ANALYSIS NO : n/a GRAVEL (%): n/a SAND (%): n/a FINES (%): n/a D-50 (um): n/a
- OVERSIZE (%) : n/a PETROGRAHIC ANALYSIS-NO. OF TESTS: 0 RESULTS: n/a
OTHER TESTS (see DATA DICTIONARY): n/a
MATERIAL QUANTITY (All in cubic metres) CLASS 1 : Unknown
CLASS 2 : Unknown
TOTAL RECOVERABLE : Unknown CLASS 3 : Unknown
ANNUAL RECOVERABLE : Unknown CLASS 4 : Unknown
TOTAL VOLUME : Unknown CLASS 5 : Unknown

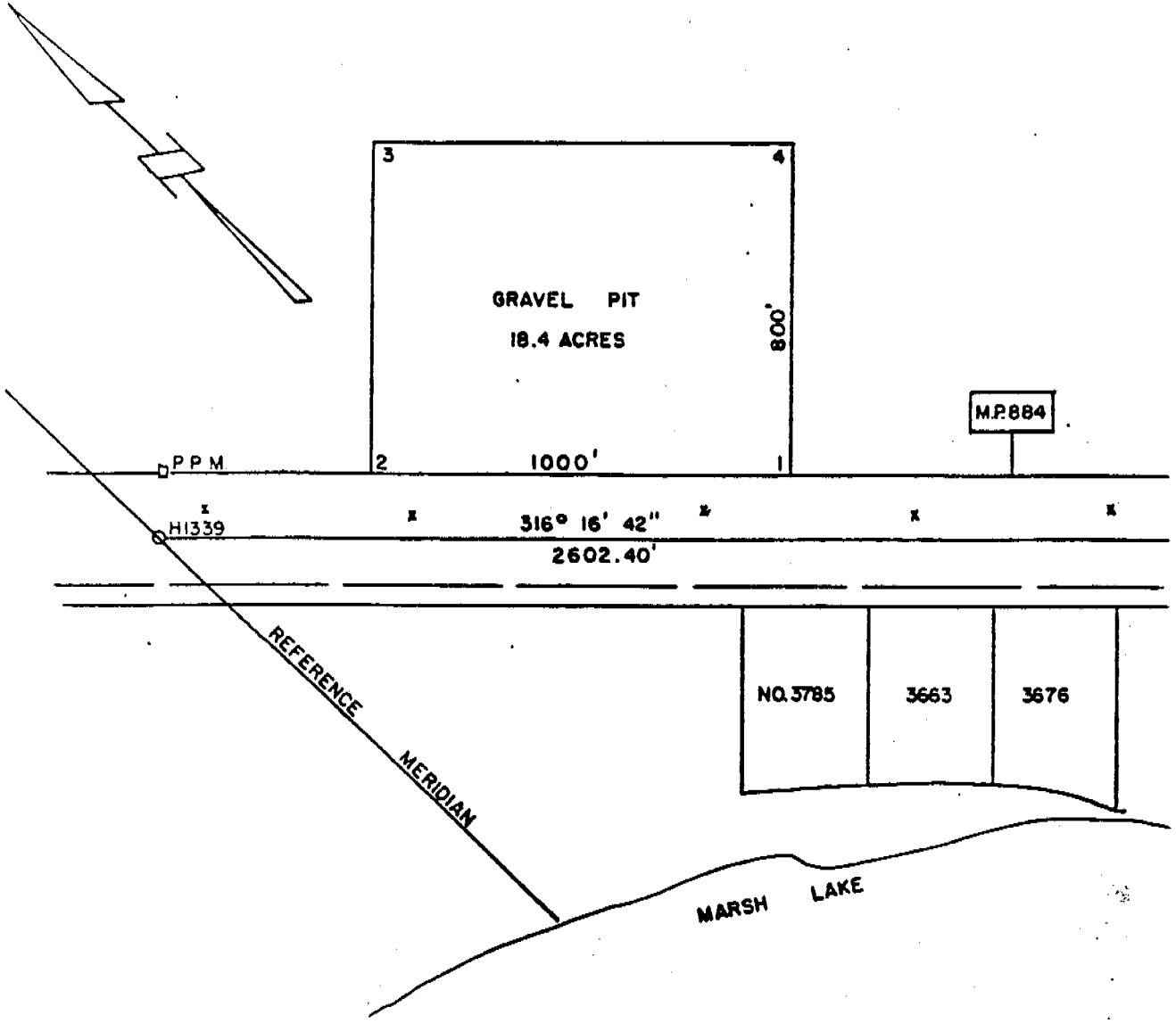

DEPARTMENT OF PUBLIC WORKS CONSTRUCTION & ENGINEERING PACIFIC REGION WHITEHORSE DISTRICT	Drawing title: Titre du dessin: GRAVEL PIT RESERVE scale: échelle: 1" = 400'	designed by conçu par — date drawn by dessiné par — MAY. 1972 reviewed by examiné par approved by approuvé par
	ALASKA HIGHWAY M.P. 884.1	project no no du projet. — dwg no. dessin no.

GRANULAR RESOURCE INVENTORY
TAGISH RESOURCE MANAGEMENT AREA, YUKON
SOURCE CATALOGUE DATA SHEET

PART A: LOCATION AND STATUS

SOURCE NUMBER : 01-14245R
STUDY NO. : INAC77TAGI01
SOURCE REFERENCE : n/a
STUDY LIST : n/a
STUDY REFERENCE: n/a
NTS MAP REFERENCE : 105 D/9
DIGITIZ NO. :
MAP SCALE : 1:50000
UTM ZONE-EASTING : 8-535700
LOCATION : 5.1 km South of Marsh Lake Campground
UTM NORTHING : 6710450
KILOMETRE POST : 1424.5
CENTRE LATITUDE : 0
CENTRE LONGITUDE: 0
LOCAL NAMES(S) : n/a
OFFSET DIRECTION : Right
OFFSET DISTANCE(M): 32 m
CORRIDOR NO./NAME : #1 Alaska Highway
SOURCE ACCESS : Removed
ACCESS DISTANCE (m) : Unknown
CONDITION : Unknown
AREA (ha) : Unknown
SITE SCALE: 1:500
DIGITIZ NO:
LAND TENURE : Unknown
STATUS : Inactive
STUDY PRIORITY : High
PAST USE - SOURCE : Borrow - Reconstruction
STOCKPILE - TYPE: Silty Sandy Gravel
PERFORMANCE RATING : Unknown
- QUANTITY: Unknown
EXCAVATED VOLUME FOR HIGHWAY (cu. m.): 1,075
EXCAVATED VOLUME FOR PIPELINE (cu. m.): Unknown

PART B: SOURCE INVESTIGATION AND DESCRIPTIVE INFORMATION

INVESTIGATION LEVEL : Reconnaissance
LAST INVEST. DATE : 1977
GEOPHYSICAL DATA : Unknown
TEST HOLE DENSITY (#/ha) :
BOREHOLES - NUMBER :
TESTPITS - NUMBER : 3
EXPOSURES - NUMBER :
- DEPTH (m): n/a
- DEPTH (m): n/a
- DEPTH (m) : n/a
DATA QUALITY : n/a
SOURCE TOPOGRAPHY : Unknown
SLOPE : Gentle Slope
AREA DRAINAGE : Unknown
SOURCE VEGETATION : Moderate Spruce, Pine
PERMAFROST FEATURES : Unknown
DESC DATE:01/01/65
ACTIVE LAYER (m) : Unknown
GENERIC ORIGIN : Unknown
LANDFORMS : Unknown
UNDERBURDEN : Unknown
GRANULAR - TYPE : Unknown
OVERBURDEN - TYPE : Unknown
- THICKNESS (m) : Unknown
- THICKNESS (m): Unknown
DEVELOP. CONSTRAINT : Unknown
DEVELOP. POTENTIAL : Unknown

PART C: TEST RESULTS AND MATERIAL QUANTITY

NATURAL MATERIAL

USC NUMBER : 0
MOISTURE CONTENT NO :
- CLASS : n/a
- RESULTS: n/a
SIZE ANALYSIS NO : A03
GRAVEL (%): 0-29-37
SAND (%): 10-41-59
FINES (%): 4-37-90
D-50 (um): n/a
- OVERSIZE (%) : n/a
PETROGRAHIC ANALYSIS-NO. OF TESTS: 0
RESULTS: n/a
OTHER TESTS (see DATA DICTIONARY): LL 36.9; PI 17.2
MATERIAL QUANTITY (All in cubic metres)
CLASS 1 : Unknown
CLASS 2 : Unknown
TOTAL RECOVERABLE : Unknown
CLASS 3 : Unknown
ANNUAL RECOVERABLE : Unknown
CLASS 4 : Unknown
TOTAL VOLUME : Unknown
CLASS 5 : Unknown

PROCESSED MATERIAL

USC NUMBER : 0
MOISTURE CONTENT NO : n/a
- CLASS : n/a
- RESULTS: n/a
SIZE ANALYSIS NO : n/a
GRAVEL (%): n/a
SAND (%): n/a
FINES (%): n/a
D-50 (um): n/a
- OVERSIZE (%) : n/a
PETROGRAHIC ANALYSIS-NO. OF TESTS: 0
RESULTS: n/a
OTHER TESTS (see DATA DICTIONARY): n/a
MATERIAL QUANTITY (All in cubic metres)
CLASS 1 : Unknown
CLASS 2 : Unknown
TOTAL RECOVERABLE : Unknown
CLASS 3 : Unknown
ANNUAL RECOVERABLE : Unknown
CLASS 4 : Unknown
TOTAL VOLUME : Unknown
CLASS 5 : Unknown

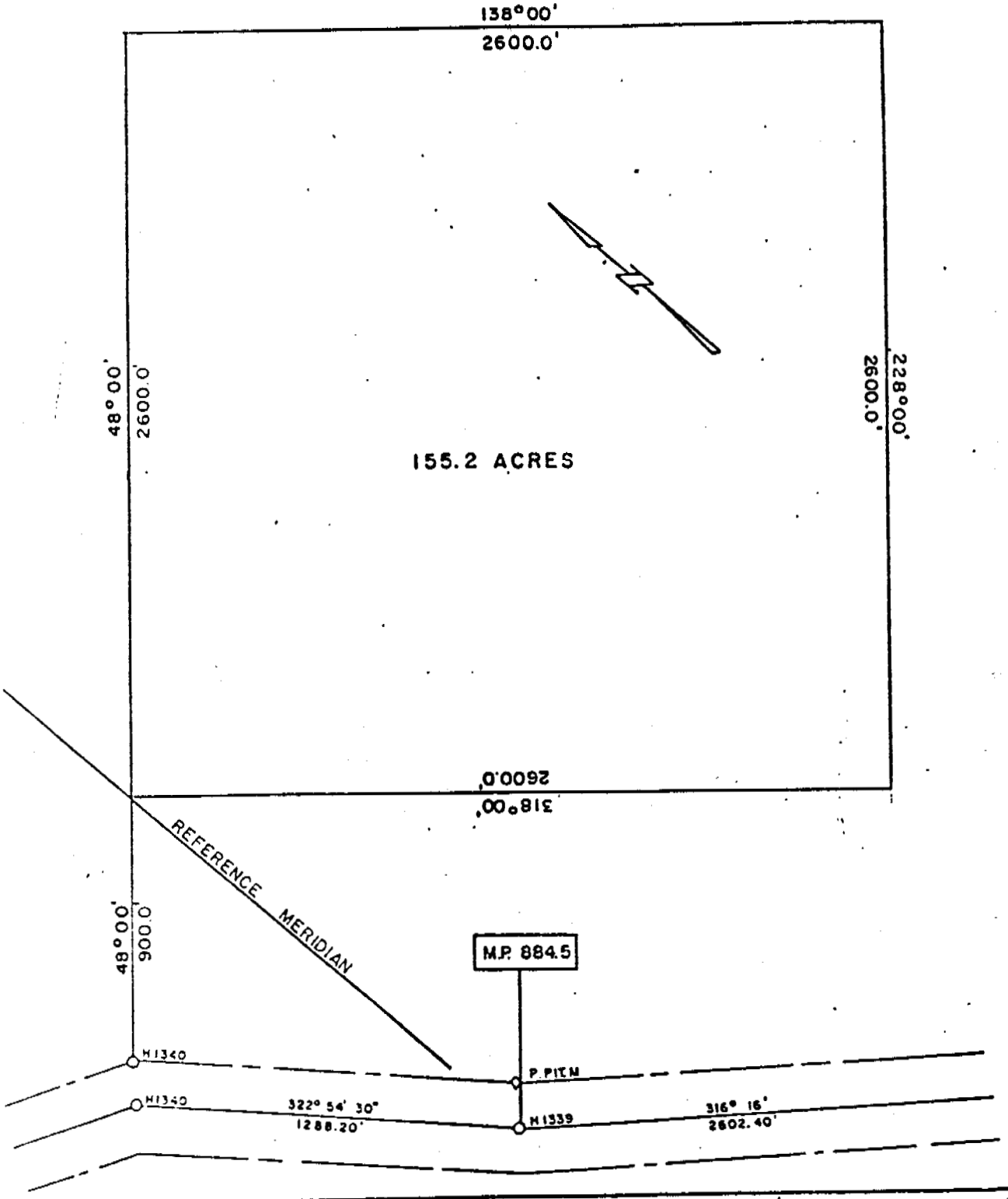

DEPARTMENT OF PUBLIC WORKS CONSTRUCTION & ENGINEERING PACIFIC REGION WHITEHORSE DISTRICT	Drawing title: Titre du dessin: GRAVEL PIT RESERVE scale échelle: 1" = 500' R.H.S.	designed by. conçu par.	date
		drawn by N.L. dessiné par	12/4/72
		reviewed by examiné par	
	ALASKA HIGHWAY M.P. 884.5	approved by. approuvé par:	
		project no no. du projet T.S. 72-68	dwg. no dessin no 22-83

GRANULAR RESOURCE INVENTORY
TAGISH RESOURCE MANAGEMENT AREA, YUKON
SOURCE CATALOGUE DATA SHEET

PART A: LOCATION AND STATUS

SOURCE NUMBER : 01-14255R
STUDY NO. : INAC77TAGI01
SOURCE REFERENCE : n/a
STUDY LIST : n/a
STUDY REFERENCE: n/a
NTS MAP REFERENCE : 105 D/9
DIGITIZ NO. :
MAP SCALE : 1:50000
UTM ZONE-EASTING : 8-534500
LOCATION : 4.1 km South of Marsh Lake Campground
UTM NORTHING : 6710800
KILOMETRE POST : 1425.5
CENTRE LATITUDE : 0
CENTRE LONGITUDE: 0
LOCAL NAMES(S) : n/a
OFFSET DIRECTION : Right
OFFSET DISTANCE(M): Adjacent
CORRIDOR NO./NAME : #1 Alaska Highway
SOURCE ACCESS : Unknown
ACCESS DISTANCE (m) : Unknown
CONDITION : Unknown
AREA (ha) : Unknown
SITE SCALE: 1:400
DIGITIZ NO:
LAND TENURE : Unknown
STATUS : Active
STUDY PRIORITY : High
PAST USE - SOURCE : Borrow - Reconstruction
STOCKPILE - TYPE: Gravel
PERFORMANCE RATING : Unknown
- QUANTITY: Unknown
EXCAVATED VOLUME FOR HIGHWAY (cu. m.): Unknown
EXCAVATED VOLUME FOR PIPELINE (cu. m.): Unknown

PART B: SOURCE INVESTIGATION AND DESCRIPTIVE INFORMATION

INVESTIGATION LEVEL : Reconnaissance
LAST INVEST. DATE : 1977
GEOPHYSICAL DATA : Unknown
TEST HOLE DENSITY (#/ha) :
BOREHOLES - NUMBER :
TESTPITS - NUMBER :
EXPOSURES - NUMBER :
- DEPTH (m): n/a
- DEPTH (m): n/a
- DEPTH (m) : n/a
DATA QUALITY : n/a
SOURCE TOPOGRAPHY : Unknown
SLOPE : Steep Sidehill
AREA DRAINAGE : Unknown
SOURCE VEGETATION : Light Poplar
PERMAFROST FEATURES : Unknown
DESC DATE:
ACTIVE LAYER (m) : Unknown
GENERIC ORIGIN : Unknown
LANDFORMS : Unknown
UNDERBURDEN : Unknown
GRANULAR - TYPE : Unknown
OVERBURDEN - TYPE : Unknown
- THICKNESS (m) : Unknown
- THICKNESS (m): Unknown
DEVELOP. CONSTRAINT : Unknown
DEVELOP. POTENTIAL : Unknown

PART C: TEST RESULTS AND MATERIAL QUANTITY

NATURAL MATERIAL

USC NUMBER : 0
MOISTURE CONTENT NO :
- CLASS : n/a
- RESULTS: n/a
SIZE ANALYSIS NO :
GRAVEL (%): n/a
SAND (%): n/a
FINES (%): n/a
D-50 (um): n/a
- OVERSIZE (%) : n/a
PETROGRAHIC ANALYSIS-NO. OF TESTS: 0
RESUL S: n/a
OTHER TESTS (see DATA DICTIONARY): n/a
MATERIAL QUANTITY (All in cubic metres)
CLASS 1 : Unknown
CLASS 2 : Unknown
TOTAL RECOVERABLE : Unknown
CLASS 3 : Unknown
ANNUAL RECOVERABLE : Unknown
CLASS 4 : Unknown
TOTAL VOLUME : Unknown
CLASS 5 : Unknown

PROCESSED MATERIAL

USC NUMBER : 0
MOISTURE CONTENT NO : n/a
- CLASS : n/a
- RESULTS: n/a
SIZE ANALYSIS NO : n/a
GRAVEL (%): n/a
SAND (%): n/a
FINES (%): n/a
D-50 (um): n/a
- OVERSIZE (%) : n/a
PETROGRAHIC ANALYSIS-NO. OF TESTS: 0
RESULTS: n/a
OTHER TESTS (see DATA DICTIONARY): n/a
MATERIAL QUANTITY (All in cubic metres)
CLASS 1 : Unknown
CLASS 2 : Unknown
TOTAL RECOVERABLE : Unknown
CLASS 3 : Unknown
ANNUAL RECOVERABLE : Unknown
CLASS 4 : Unknown
TOTAL VOLUME : Unknown
CLASS 5 : Unknown

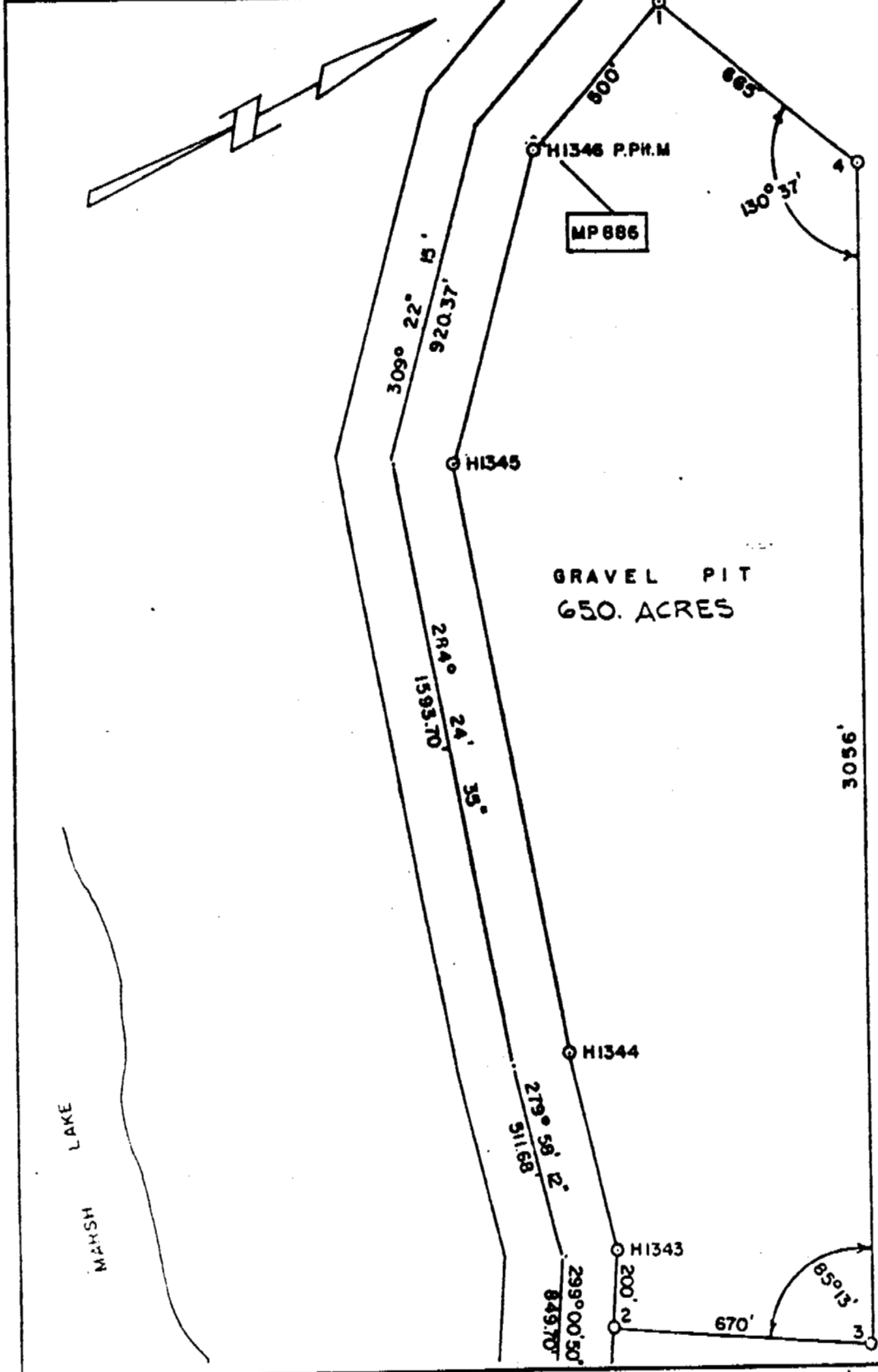

DEPARTMENT OF PUBLIC WORKS

CONSTRUCTION & ENGINEERING

PACIFIC REGION

WHITEHORSE DISTRICT

Drawing title:
Titre du dessin

GRAVEL PIT RESERVE

scale
échelle 1" = 400'

ALASKA HIGHWAY

M.P. 886

designed by
conçu par

date

drawn by
dessiné par

MAY 1972

reviewed by
examiné par

approved by
approuvé par

project no
no du projet

dwg no
dessin no

GRANULAR RESOURCE INVENTORY
TAGISH RESOURCE MANAGEMENT AREA, YUKON
SOURCE CATALOGUE DATA SHEET

========== PART A: LOCATION AND STATUS ==========

SOURCE NUMBER : 01-14265R STUDY NO. : INAC77TAGI01
SOURCE REFERENCE : n/a STUDY LIST : n/a
STUDY REFERENCE: n/a
NTS MAP REFERENCE : 105 D/9 DIGITIZ NO. : MAP SCALE : 1:50000
UTM ZONE-EASTING : 8-533800 LOCATION : 3.1 km South of Marsh Lake Campground
UTM NORTHING : 6710950 KILOMETRE POST : 1426.5
CENTRE LATITUDE : 0 CENTRE LONGITUDE: 0
LOCAL NAMES(S) : n/a
OFFSET DIRECTION : Right OFFSET DISTANCE(M): 16 m
CORRIDOR NO./NAME : #1 Alaska Highway
SOURCE ACCESS : Good
ACCESS DISTANCE (m) : Unknown CONDITION : Unknown
AREA (ha) : 26.3 SITE SCALE: 1:400 DIGITIZ NO:
LAND TENURE : Territorial STATUS : Active
STUDY PRIORITY : High
PAST USE - SOURCE : Borrow - Surfacing MP 865-95 STOCKPILE - TYPE: Gravel
PERFORMANCE RATING : Unknown - QUANTITY: Unknown
EXCAVATED VOLUME FOR HIGHWAY (cu. m.): Unknown EXCAVATED VOLUME FOR PIPELINE (cu. m.): Unknown

========== PART B: SOURCE INVESTIGATION AND DESCRIPTIVE INFORMATION ==========

INVESTIGATION LEVEL : Reconnaissance LAST INVEST. DATE : 1977
GEOPHYSICAL DATA : Unknown TEST HOLE DENSITY (#/ha) :
BOREHOLES - NUMBER : 11 TESTPITS - NUMBER : EXPOSURES - NUMBER :
- DEPTH (m): n/a - DEPTH (m): n/a - DEPTH (m) : n/a
DATA QUALITY : n/a SOURCE TOPOGRAPHY : Unknown
SLOPE : Steep Sidehill AREA DRAINAGE : Unknown
SOURCE VEGETATION : Light Poplar, Spruce
PERMAFROST FEATURES : Unknown DESC DATE:01/07/92
ACTIVE LAYER (m) : Unknown GENERIC ORIGIN : Unknown
LANDFORMS : Unknown UNDERBURDEN : Unknown
GRANULAR - TYPE : Unknown OVERBURDEN - TYPE : Unknown
- THICKNESS (m) : Unknown - THICKNESS (m): Unknown
DEVELOP. CONSTRAINT : Unknown DEVELOP. POTENTIAL : Unknown

========== PART C: TEST RESULTS AND MATERIAL QUANTITY ==========

=======NATURAL MATERIAL=======

USC NUMBER : 0 MOISTURE CONTENT NO :
- CLASS : n/a - RESULTS: n/a
SIZE ANALYSIS NO : A14 GRAVEL (%): 44-46-47 SAND (%): 45-48-50 FINES (%): 3-7-11 D-50 (um): n/a
- OVERSIZE (%) : n/a PETROGRAHIC ANALYSIS-NO. OF TESTS: 0 RESULTS: n/a
OTHER TESTS (see DATA DICTIONARY): LL 18.6; PI 3.4
MATERIAL QUANTITY (All in cubic metres) CLASS 1 : Unknown
CLASS 2 : Unknown
TOTAL RECOVERABLE : Unknown CLASS 3 : Unknown
ANNUAL RECOVERABLE : Unknown CLASS 4 : Unknown
TOTAL VOLUME : Unknown CLASS 5 : Unknown

=======PROCESSED MATERIAL=======

USC NUMBER : 0 MOISTURE CONTENT NO : n/a
- CLASS : n/a - RESULTS: n/a
SIZE ANALYSIS NO : n/a GRAVEL (%): n/a SAND (%): n/a FINES (%): n/a D-50 (um): n/a
- OVERSIZE (%) : n/a PETROGRAHIC ANALYSIS-NO. OF TESTS: 0 RESULTS: n/a
OTHER TESTS (see DATA DICTIONARY): n/a
MATERIAL QUANTITY (All in cubic metres) CLASS 1 : Unknown
CLASS 2 : Unknown
TOTAL RECOVERABLE : Unknown CLASS 3 : Unknown
ANNUAL RECOVERABLE : Unknown CLASS 4 : Unknown
TOTAL VOLUME : Unknown CLASS 5 : Unknown

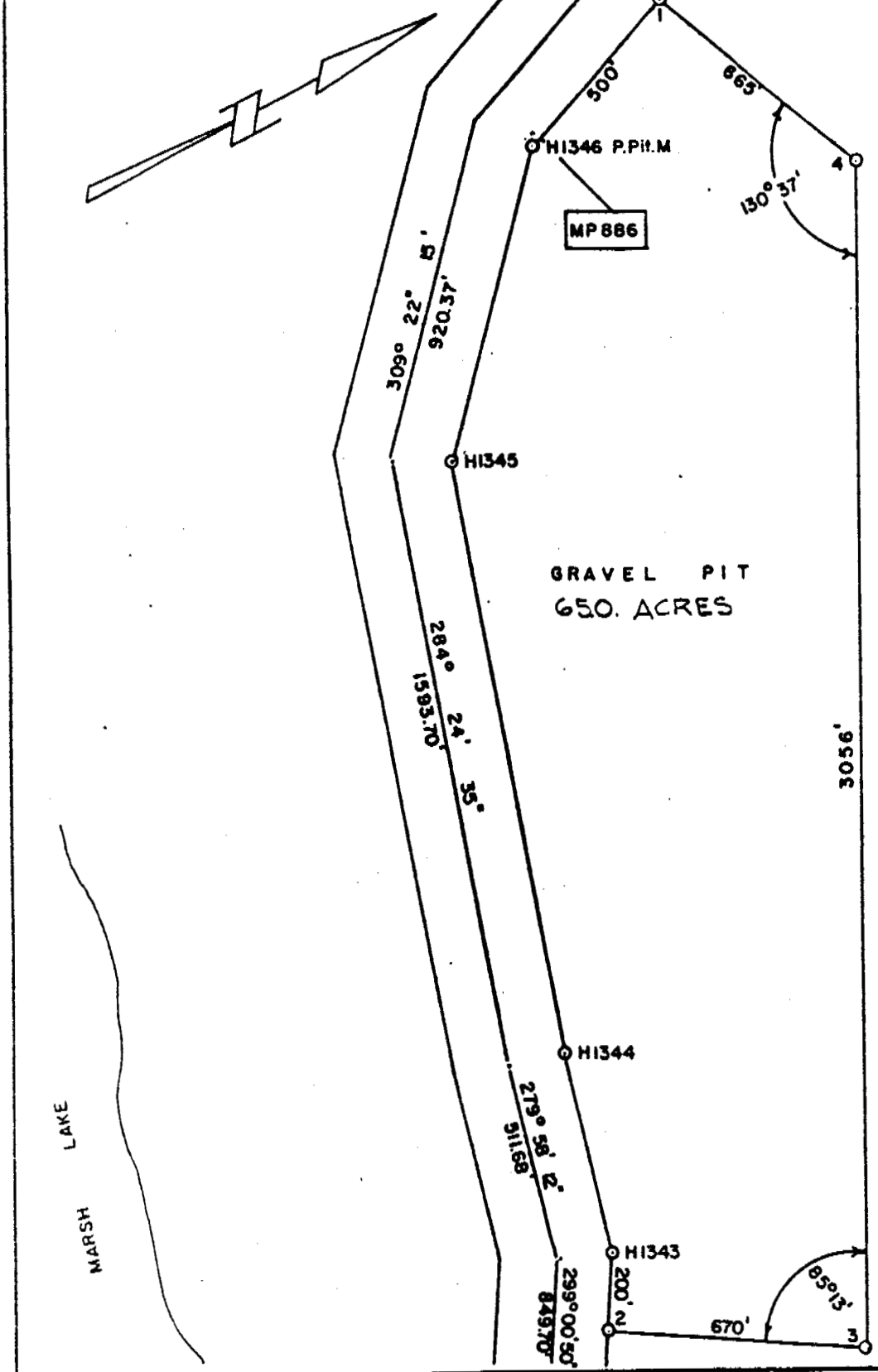

DEPARTMENT OF PUBLIC WORKS
CONSTRUCTION & ENGINEERING
PACIFIC REGION
WHITEHORSE DISTRICT

Drawing title:
Titre du dessin:
GRAVEL PIT RESERVE

scale:
échelle: 1" = 400'

ALASKA HIGHWAY
M.P. 886

designed by.
conçu par

drawn by
dessine par MAY 1972

reviewed by
examiné par

approved by
approuvé par

project no
no. du projet

dwg no
dessin no

GRANULAR RESOURCE INVENTORY
TAGISH RESOURCE MANAGEMENT AREA, YUKON
SOURCE CATALOGUE DATA SHEET

========== PART A: LOCATION AND STATUS ==========

SOURCE NUMBER : 01-14266R
STUDY NO. : INAC77TAGI01
SOURCE REFERENCE : n/a
STUDY LIST : n/a
STUDY REFERENCE: n/a
NTS MAP REFERENCE : 105 D/9
DIGITIZ NO. :
MAP SCALE : 1:50000
UTM ZONE-EASTING : 8-533500
LOCATION : 3.0 km South of Marsh Lake Campground
UTM NORTHING : 6711300
KILOMETRE POST : 1426.6
CENTRE LATITUDE : 0
CENTRE LONGITUDE: 0
LOCAL NAMES(S) : n/a
OFFSET DIRECTION : Right
OFFSET DISTANCE(M): Adjacent
CORRIDOR NO./NAME : #1 Alaska Highway
SOURCE ACCESS : Unknown
ACCESS DISTANCE (m) : Unknown
CONDITION : Unknown
AREA (ha) : Unknown
SITE SCALE: 1:
DIGITIZ NO:
LAND TENURE : Unknown
STATUS : Unknown
STUDY PRIORITY : High
PAST USE - SOURCE : Unknown
STOCKPILE - TYPE: Clay
PERFORMANCE RATING : Unknown
- QUANTITY: Unknown
EXCAVATED VOLUME FOR HIGHWAY (cu. m.): Unknown
EXCAVATED VOLUME FOR PIPELINE (cu. m.): Unknown

========== PART B: SOURCE INVESTIGATION AND DESCRIPTIVE INFORMATION ==========

INVESTIGATION LEVEL : Reconnaissance
LAST INVEST. DATE : 1977
GEOPHYSICAL DATA : Unknown
TEST HOLE DENSITY (#/ha) :
BOREHOLES - NUMBER :
TESTPITS - NUMBER :
EXPOSURES - NUMBER :
- DEPTH (m): n/a
- DEPTH (m): n/a
- DEPTH (m) : n/a
DATA QUALITY : n/a
SOURCE TOPOGRAPHY : Unknown
SLOPE : Unknown
AREA DRAINAGE : Unknown
SOURCE VEGETATION : Unknown
PERMAFROST FEATURES : Unknown
DESC DATE:
ACTIVE LAYER (m) : Unknown
GENERIC ORIGIN : Unknown
LANDFORMS : Unknown
UNDERBURDEN : Unknown
GRANULAR - TYPE : Unknown
OVERBURDEN - TYPE : Unknown
- THICKNESS (m) : Unknown
- THICKNESS (m): Unknown
DEVELOP. CONSTRAINT : Unknown
DEVELOP. POTENTIAL : Unknown

========== PART C: TEST RESULTS AND MATERIAL QUANTITY ==========

=======NATURAL MATERIAL===== =

USC NUMBER : 0
MOISTURE CONTENT NO :
- CLASS : n/a
- RESULTS: n/a
SIZE ANALYSIS NO :
GRAVEL (%): 0
SAND (%): 10
FINES (%): 90
D-50 (um): n/a
- OVERSIZE (%) : n/a
PETROGRAHIC ANALYSIS-NO. OF TESTS: 0
RESULTS: n/a
OTHER TESTS (see DATA DICTIONARY): LL 35.8; PI 16.9
MATERIAL QUANTITY (All in cubic metres)
CLASS 1 : Unknown
CLASS 2 : Unknown
TOTAL RECOVERABLE : Unknown
CLASS 3 : Unknown
ANNUAL RECOVERABLE : Unknown
CLASS 4 : Unknown
TOTAL VOLUME : Unknown
CLASS 5 : Unknown

=======PROCESSED MATERIAL=======

USC NUMBER : 0
MOISTURE CONTENT NO : n/a
- CLASS : n/a
- RESULTS: n/a
SIZE ANALYSIS NO : n/a
GRAVEL (%): n/a
SAND (%): n/a
FINES (%): n/a
D-50 (um): n/a
- OVERSIZE (%) : n/a
PETROGRAHIC ANALYSIS-NO. OF TESTS: 0
RESULTS: n/a
OTHER TESTS (see DATA DICTIONARY): n/a
MATERIAL QUANTITY (All in cubic metres)
CLASS 1 : Unknown
CLASS 2 : Unknown
TOTAL RECOVERABLE : Unknown
CLASS 3 : Unknown
ANNUAL RECOVERABLE : Unknown
CLASS 4 : Unknown
TOTAL VOLUME : Unknown
CLASS 5 : Unknown

GRANULAR RESOURCE INVENTORY
TAGISH RESOURCE MANAGEMENT AREA, YUKON
SOURCE CATALOGUE DATA SHEET

========== PART A: LOCATION AND STATUS ==========

SOURCE NUMBER : 01-14271R
STUDY NO. : INAC77TAGI01
SOURCE REFERENCE : n/a
STUDY LIST : n/a
STUDY REFERENCE: n/a
NTS MAP REFERENCE : 105 D/9
DIGITIZ NO. :
MAP SCALE : 1:50000
UTM ZONE-EASTING : 8-533450
LOCATION : 2.5 km South of Marsh Lake Campground
UTM NORTHING : 6711500
KILOMETRE POST : 1427.1
CENTRE LATITUDE : 0
CENTRE LONGITUDE: 0
LOCAL NAMES(S) : n/a
OFFSET DIRECTION : Right
OFFSET DISTANCE(M): Adjacent
CORRIDOR NO./NAME : #1 Alaska Highway
SOURCE ACCESS : Unknown
ACCESS DISTANCE (m) : Unknown
CONDITION : Unknown
AREA (ha) : Unknown
SITE SCALE: 1:
DIGITIZ NO:
LAND TENURE : Unknown
STATUS : Unknown
STUDY PRIORITY : High
PAST USE - SOURCE : Unknown
STOCKPILE - TYPE: Unknown
PERFORMANCE RATING : Unknown
- QUANTITY: Unknown
EXCAVATED VOLUME FOR HIGHWAY (cu. m.): Unknown
EXCAVATED VOLUME FOR PIPELINE (cu. m.): Unknown

========== PART B: SOURCE INVESTIGATION AND DESCRIPTIVE INFORMATION ==========

INVESTIGATION LEVEL : Reconnaissance
LAST INVEST. DATE : 1977
GEOPHYSICAL DATA : Unknown
TEST HOLE DENSITY (#/ha) :
BOREHOLES - NUMBER :
TESTPITS - NUMBER :
EXPOSURES - NUMBER :
- DEPTH (m): n/a
- DEPTH (m): n/a
- DEPTH (m) : n/a
DATA QUALITY : n/a
SOURCE TOPOGRAPHY : Unknown
SLOPE : Unknown
AREA DRAINAGE : Unknown
SOURCE VEGETATION : Unknown
PERMAFROST FEATURES : Unknown
DESC DATE:
ACTIVE LAYER (m) : Unknown
GENERIC ORIGIN : Unknown
LANDFORMS : Unknown
UNDERBURDEN : Unknown
GRANULAR - TYPE : Unknown
OVERBURDEN - TYPE : Unknown
- THICKNESS (m) : Unknown
- THICKNESS (m): Unknown
DEVELOP. CONSTRAINT : Unknown
DEVELOP. POTENTIAL : Unknown

========== PART C: TEST RESULTS AND MATERIAL QUANTITY ==========

=======NATURAL MATERIAL=======

USC NUMBER : 0
MOISTURE CONTENT NO :
- CLASS : n/a
- RESULTS: n/a
SIZE ANALYSIS NO : GRAVEL (%): 0 SAND (%): 76 FINES (%): 24
D-50 (um): n/a
- OVERSIZE (%) : n/a
PETROGRAHIC ANALYSIS-NO. OF TESTS: 0
RESULTS: n/a
OTHER TESTS (see DATA DICTIONARY): LL --; PI N.P.
MATERIAL QUANTITY (All in cubic metres)
CLASS 1 : Unknown
CLASS 2 : Unknown
TOTAL RECOVERABLE : Unknown
CLASS 3 : Unknown
ANNUAL RECOVERABLE : Unknown
CLASS 4 : Unknown
TOTAL VOLUME : Unknown
CLASS 5 : Unknown

=======PROCESSED MATERIAL=======

USC NUMBER : 0
MOISTURE CONTENT NO : n/a
- CLASS : n/a
- RESULTS: n/a
SIZE ANALYSIS NO : n/a GRAVEL (%): n/a SAND (%): n/a FINES (%): n/a
D-50 (um): n/a
- OVERSIZE (%) : n/a
PETROGRAHIC ANALYSIS-NO. OF TESTS: 0
RESULTS: n/a
OTHER TESTS (see DATA DICTIONARY): n/a
MATERIAL QUANTITY (All in cubic metres)
CLASS 1 : Unknown
CLASS 2 : Unknown
TOTAL RECOVERABLE : Unknown
CLASS 3 : Unknown
ANNUAL RECOVERABLE : Unknown
CLASS 4 : Unknown
TOTAL VOLUME : Unknown
CLASS 5 : Unknown

GRANULAR RESOURCE INVENTORY
TAGISH RESOURCE MANAGEMENT AREA, YUKON
SOURCE CATALOGUE DATA SHEET

========== PART A: LOCATION AND STATUS ==========

SOURCE NUMBER : 01-14281R STUDY NO. : INAC77TAGI01
SOURCE REFERENCE : n/a STUDY LIST : n/a
STUDY REFERENCE: n/a
NTS MAP REFERENCE : 105 D/9 DIGITIZ NO. : MAP SCALE : 1:50000
UTM ZONE-EASTING : 8-532750 LOCATION : 1.5 km South of Marsh Lake Campground
UTM NORTHING : 6712350 KILOMETRE POST : 1428.1
CENTRE LATITUDE : 0 CENTRE LONGITUDE: 0
LOCAL NAMES(S) : n/a
OFFSET DIRECTION : Right OFFSET DISTANCE(M): Adjacent
CORRIDOR NO./NAME : #1 Alaska Highway
SOURCE ACCESS : None
ACCESS DISTANCE (m) : Unknown CONDITION : Unknown
AREA (ha) : Unknown SITE SCALE: 1: DIGITIZ NO:
LAND TENURE : Unknown STATUS : Inactive
STUDY PRIORITY : High
PAST USE - SOURCE : Borrow STOCKPILE - TYPE: Silt
PERFORMANCE RATING : Unknown - QUANTITY: Unknown
EXCAVATED VOLUME FOR HIGHWAY (cu. m.): Unknown EXCAVATED VOLUME FOR PIPELINE (cu. m.): Unknown

========== PART B: SOURCE INVESTIGATION AND DESCRIPTIVE INFORMATION ==========

INVESTIGATION LEVEL : Reconnaissance LAST INVEST. DATE : 1977
GEOPHYSICAL DATA : Unknown TEST HOLE DENSITY (#/ha) :
BOREHOLES - NUMBER : TESTPITS - NUMBER : EXPOSURES - NUMBER :
- DEPTH (m): n/a - DEPTH (m): n/a - DEPTH (m) : n/a
DATA QUALITY : n/a SOURCE TOPOGRAPHY : Unknown
SLOPE : Top of Steep Hill AREA DRAINAGE : Unknown
SOURCE VEGETATION : Heavy Spruce
PERMAFROST FEATURES : Unknown DESC DATE:
ACTIVE LAYER (m) : Unknown GENERIC ORIGIN : Unknown
LANDFORMS : Unknown UNDERBURDEN : Unknown
GRANULAR - TYPE : Unknown OVERBURDEN - TYPE : Unknown
- THICKNESS (m) : Unknown - THICKNESS (m): Unknown
DEVELOP. CONSTRAINT : Unknown DEVELOP. POTENTIAL : Unknown

========== PART C: TEST RESULTS AND MATERIAL QUANTITY ==========

=======NATURAL MATERIAL===== =

USC NUMBER : 0 MOISTURE CONTENT NO :
- CLASS : n/a - RESULTS: n/a
SIZE ANALYSIS NO : GRAVEL (%): n/a SAND (%): n/a FINES (%): n/a D-50 (um): n/a
- OVERSIZE (%) : n/a PETROGRAHIC ANALYSIS-NO. OF TESTS: 0 RESULTS: n/a
OTHER TESTS (see DATA DICTIONARY): n/a
MATERIAL QUANTITY (All in cubic metres) CLASS 1 : Unknown
CLASS 2 : Unknown
TOTAL RECOVERABLE : Unknown CLASS 3 : Unknown
ANNUAL RECOVERABLE : Unknown CLASS 4 : Unknown
TOTAL VOLUME : Unknown CLASS 5 : Unknown

=======PROCESSED MATERIAL=======

USC NUMBER : 0 MOISTURE CONTENT NO : n/a
- CLASS : n/a - RESULTS: n/a
SIZE ANALYSIS NO : n/a GRAVEL (%): n/a SAND (%): n/a FINES (%): n/a D-50 (um): n/a
- OVERSIZE (%) : n/a PETROGRAHIC ANALYSIS-NO. OF TESTS: 0 RESULTS: n/a
OTHER TESTS (see DATA DICTIONARY): n/a
MATERIAL QUANTITY (All in cubic metres) CLASS 1 : Unknown
CLASS 2 : Unknown
TOTAL RECOVERABLE : Unknown CLASS 3 : Unknown
ANNUAL RECOVERABLE : Unknown CLASS 4 : Unknown
TOTAL VOLUME : Unknown CLASS 5 : Unknown

GRANULAR RESOURCE INVENTORY
TAGISH RESOURCE MANAGEMENT AREA, YUKON
SOURCE CATALOGUE DATA SHEET

========== PART A: LOCATION AND STATUS ==========

SOURCE NUMBER : 01-14284R
STUDY NO. : INAC77TAGI01
SOURCE REFERENCE : n/a
STUDY LIST : n/a
STUDY REFERENCE: n/a
NTS MAP REFERENCE : 105 D/9
DIGITIZ NO. :
MAP SCALE : 1:50000
UTM ZONE-EASTING : 8-532500
LOCATION : 1.2 km South of Marsh Lake Campground
UTM NORTHING : 6612600
KILOMETRE POST : 1428.4
CENTRE LATITUDE : 0
CENTRE LONGITUDE: 0
LOCAL NAMES(S) : n/a
OFFSET DIRECTION : Right
OFFSET DISTANCE(M): Adjacent
CORRIDOR NO./NAME : #1 Alaska Highway
SOURCE ACCESS : Unknown
ACCESS DISTANCE (m) : Unknown
CONDITION : Unknown
AREA (ha) : Unknown
SITE SCALE: 1:
DIGITIZ NO:
LAND TENURE : Unknown
STATUS : Unknown
STUDY PRIORITY : High
PAST USE - SOURCE : Borrow - Reconstruction
STOCKPILE - TYPE: Silty Clay
PERFORMANCE RATING : Unknown
- QUANTITY: Unknown
EXCAVATED VOLUME FOR HIGHWAY (cu. m.): Unknown
EXCAVATED VOLUME FOR PIPELINE (cu. m.): Unknown

========== PART B: SOURCE INVESTIGATION AND DESCRIPTIVE INFORMATION ==========

INVESTIGATION LEVEL : Reconnaissance
LAST INVEST. DATE : 1977
GEOPHYSICAL DATA : Unknown
TEST HOLE DENSITY (#/ha) :
BOREHOLES - NUMBER :
TESTPITS - NUMBER :
EXPOSURES - NUMBER :
- DEPTH (m): n/a
- DEPTH (m): n/a
- DEPTH (m) : n/a
DATA QUALITY : n/a
SOURCE TOPOGRAPHY : Unknown
SLOPE : Sidehill
AREA DRAINAGE : Unknown
SOURCE VEGETATION : Thick Spruce
PERMAFROST FEATURES : Unknown
DESC DATE:
ACTIVE LAYER (m) : Unknown
GENERIC ORIGIN : Unknown
LANDFORMS : Unknown
UNDERBURDEN : Unknown
GRANULAR - TYPE : Unknown
OVERBURDEN - TYPE : Unknown
- THICKNESS (m) : Unknown
- THICKNESS (m): Unknown
DEVELOP. CONSTRAINT : Unknown
DEVELOP. POTENTIAL : Unknown

========== PART C: TEST RESULTS AND MATERIAL QUANTITY ==========

==== ==NATURAL MATERIAL= ==== =

USC NUMBER : 0
MOISTURE CONTENT NO :
- CLASS : n/a
- RESULTS: n/a
SIZE ANALYSIS NO : GRAVEL (%): n/a SAND (%): n/a FINES (%): n/a D-50 (um): n/a
- OVERSIZE (%) : n/a PETROGRAHIC ANALYSIS-NO. OF TESTS: 0 RESULTS: n/a
OTHER TESTS (see DATA DICTIONARY): n/a
MATERIAL QUANTITY (All in cubic metres)
CLASS 1 : Unknown
CLASS 2 : Unknown
TOTAL RECOVERABLE : Unknown
CLASS 3 : Unknown
ANNUAL RECOVERABLE : Unknown
CLASS 4 : Unknown
TOTAL VOLUME : Unknown
CLASS 5 : Unknown

=======PROCESSED MATERIAL=======

USC NUMBER : 0
MOISTURE CONTENT NO : n/a
- CLASS : n/a
- RESULTS: n/a
SIZE ANALYSIS NO : n/a GRAVEL (%): n/a SAND (%): n/a FINES (%): n/a D-50 (um): n/a
- OVERSIZE (%) : n/a PETROGRAHIC ANALYSIS-NO. OF TESTS: 0 RESULTS: n/a
OTHER TESTS (see DATA DICTIONARY): n/a
MATERIAL QUANTITY (All in cubic metres)
CLASS 1 : Unknown
CLASS 2 : Unknown
TOTAL RECOVERABLE : Unknown
CLASS 3 : Unknown
ANNUAL RECOVERABLE : Unknown
CLASS 4 : Unknown
TOTAL VOLUME : Unknown
CLASS 5 : Unknown

eba

GRANULAR RESOURCE INVENTORY
TAGISH RESOURCE MANAGEMENT AREA, YUKON
SOURCE CATALOGUE DATA SHEET

PART A: LOCATION AND STATUS

SOURCE NUMBER : 01-14285R
STUDY NO. : INAC77TAGI01
SOURCE REFERENCE : n/a
STUDY LIST : n/a
STUDY REFERENCE: n/a
NTS MAP REFERENCE : 105 D/9
DIGITIZ NO. :
MAP SCALE : 1:50000
UTM ZONE-EASTING : 8-532350
LOCATION : 1.1 km South of Marsh Lake Campground
UTM NORTHING : 6712850
KILOMETRE POST : 1428.5
CENTRE LATITUDE : 0
CENTRE LONGITUDE: 0
LOCAL NAMES(S) : n/a
OFFSET DIRECTION : Right
OFFSET DISTANCE(M): Adjacent
CORRIDOR NO./NAME : #1 Alaska Highway
SOURCE ACCESS : Unknown
ACCESS DISTANCE (m) : Unknown
CONDITION : Unknown
AREA (ha) : Unknown
SITE SCALE: 1:
DIGITIZ NO:
LAND TENURE : Unknown
STATUS : Unknown
STUDY PRIORITY : High
PAST USE - SOURCE : Unknown
STOCKPILE - TYPE: Unknown
PERFORMANCE RATING : Unknown
- QUANTITY: Unknown
EXCAVATED VOLUME FOR HIGHWAY (cu. m.): Unknown
EXCAVATED VOLUME FOR PIPELINE (cu. m.): Unknown

PART B: SOURCE INVESTIGATION AND DESCRIPTIVE INFORMATION

INVESTIGATION LEVEL : Reconnaissance
LAST INVEST. DATE : 1977
GEOPHYSICAL DATA : Unknown
TEST HOLE DENSITY (#/ha) :
BOREHOLES - NUMBER :
TESTPITS - NUMBER :
EXPOSURES - NUMBER :
- DEPTH (m): n/a
- DEPTH (m): n/a
- DEPTH (m) : n/a
DATA QUALITY : n/a
SOURCE TOPOGRAPHY : Unknown
SLOPE : Unknown
AREA DRAINAGE : Unknown
SOURCE VEGETATION : Unknown
PERMAFROST FEATURES : Unknown
DESC DATE:
ACTIVE LAYER (m) : Unknown
GENERIC ORIGIN : Unknown
LANDFORMS : Unknown
UNDERBURDEN : Unknown
GRANULAR - TYPE : Unknown
OVERBURDEN - TYPE : Unknown
- THICKNESS (m) : Unknown
- THICKNESS (m): Unknown
DEVELOP. CONSTRAINT : Unknown
DEVELOP. POTENTIAL : Unknown

PART C: TEST RESULTS AND MATERIAL QUANTITY

NATURAL MATERIAL

USC NUMBER : 0
MOISTURE CONTENT NO :
- CLASS : n/a
- RESULTS: n/a
SIZE ANALYSIS NO : GRAVEL (%): 0 SAND (%): 10 FINES (%): 90
D-50 (um): n/a
- OVERSIZE (%) : n/a
PETROGRAHIC ANALYSIS-NO. OF TESTS: 0
RESULTS: n/a
OTHER TESTS (see DATA DICTIONARY): LL 33.8; PI 15.4
MATERIAL QUANTITY (All in cubic metres)
CLASS 1 : Unknown
CLASS 2 : Unknown
TOTAL RECOVERABLE : Unknown
CLASS 3 : Unknown
ANNUAL RECOVERABLE : Unknown
CLASS 4 : Unknown
TOTAL VOLUME : Unknown
CLASS 5 : Unknown

PROCESSED MATERIAL

USC NUMBER : 0
MOISTURE CONTENT NO : n/a
- CLASS : n/a
- RESULTS: n/a
SIZE ANALYSIS NO : n/a GRAVEL (%): n/a SAND (%): n/a FINES (%): n/a
D-50 (um): n/a
- OVERSIZE (%) : n/a
PETROGRAHIC ANALYSIS-NO. OF TESTS: 0
RESULTS: n/a
OTHER TESTS (see DATA DICTIONARY): n/a
MATERIAL QUANTITY (All in cubic metres)
CLASS 1 : Unknown
CLASS 2 : Unknown
TOTAL RECOVERABLE : Unknown
CLASS 3 : Unknown
ANNUAL RECOVERABLE : Unknown
CLASS 4 : Unknown
TOTAL VOLUME : Unknown
CLASS 5 : Unknown

GRANULAR RESOURCE INVENTORY
TAGISH RESOURCE MANAGEMENT AREA, YUKON
SOURCE CATALOGUE DATA SHEET

PART A: LOCATION AND STATUS

SOURCE NUMBER : 01-14290R
STUDY NO. : INAC77TAGI01
SOURCE REFERENCE : n/a
STUDY LIST : n/a
STUDY REFERENCE: n/a
NTS MAP REFERENCE : 105 D/9
DIGITIZ NO. :
MAP SCALE : 1:50000
UTM ZONE-EASTING : 8-532100
LOCATION : .6 km South of Marsh Lake Campground
UTM NORTHING : 6713000
KILOMETRE POST : 1429.0
CENTRE LATITUDE : 0
CENTRE LONGITUDE: 0
LOCAL NAMES(S) : n/a
OFFSET DIRECTION : Right
OFFSET DISTANCE(M): 1 km
CORRIDOR NO./NAME : #1 Alaska Highway
SOURCE ACCESS : Unknown
ACCESS DISTANCE (m) : 31.9
CONDITION : Unknown
AREA (ha) : 25
SITE SCALE: 1:
DIGITIZ NO:
LAND TENURE : Territorial
STATUS : Active
STUDY PRIORITY : High
PAST USE - SOURCE : Unknown
STOCKPILE - TYPE: Unknown
PERFORMANCE RATING : Unknown
- QUANTITY: Unknown
EXCAVATED VOLUME FOR HIGHWAY (cu. m.): Unknown
EXCAVATED VOLUME FOR PIPELINE (cu. m.): Unknown

PART B: SOURCE INVESTIGATION AND DESCRIPTIVE INFORMATION

INVESTIGATION LEVEL : Reconnaissance
LAST INVEST. DATE : 1977
GEOPHYSICAL DATA : Unknown
TEST HOLE DENSITY (#/ha) :
BOREHOLES - NUMBER :
TESTPITS - NUMBER :
EXPOSURES - NUMBER :
- DEPTH (m): n/a
- DEPTH (m): n/a
- DEPTH (m) : n/a
DATA QUALITY : n/a
SOURCE TOPOGRAPHY : Unknown
SLOPE : Unknown
AREA DRAINAGE : Unknown
SOURCE VEGETATION : Unknown
PERMAFROST FEATURES : Unknown
DESC DATE:
ACTIVE LAYER (m) : Unknown
GENERIC ORIGIN : Unknown
LANDFORMS : Unknown
UNDERBURDEN : Unknown
GRANULAR - TYPE : Unknown
OVERBURDEN - TYPE : Unknown
- THICKNESS (m) : Unknown
- THICKNESS (m): Unknown
DEVELOP. CONSTRAINT : Unknown
DEVELOP. POTENTIAL : Unknown

PART C: TEST RESULTS AND MATERIAL QUANTITY

NATURAL MATERIAL

USC NUMBER : 0
MOISTURE CONTENT NO :
- CLASS : n/a
- RESULTS: n/a
SIZE ANALYSIS NO : GRAVEL (%): 7 SAND (%): 27 FINES (%): 66
D-50 (um): n/a
- OVERSIZE (%) : n/a
PETROGRAHIC ANALYSIS-NO. OF TESTS: 0
RESULTS: n/a
OTHER TESTS (see DATA DICTIONARY): LL 31.2; PI 14.1
MATERIAL QUANTITY (All in cubic metres)
CLASS 1 : Unknown
CLASS 2 : Unknown
TOTAL RECOVERABLE : Unknown
CLASS 3 : Unknown
ANNUAL RECOVERABLE : Unknown
CLASS 4 : Unknown
TOTAL VOLUME : Unknown
CLASS 5 : Unknown

PROCESSED MATERIAL

USC NUMBER : 0
MOISTURE CONTENT NO : n/a
- CLASS : n/a
- RESULTS: n/a
SIZE ANALYSIS NO : n/a GRAVEL (%): n/a SAND (%): n/a FINES (%): n/a
D-50 (um): n/a
- OVERSIZE (%) : n/a
PETROGRAHIC ANALYSIS-NO. OF TESTS: 0
RESULTS: n/a
OTHER TESTS (see DATA DICTIONARY): n/a
MATERIAL QUANTITY (All in cubic metres)
CLASS 1 : Unknown
CLASS 2 : Unknown
TOTAL RECOVERABLE : Unknown
CLASS 3 : Unknown
ANNUAL RECOVERABLE : Unknown
CLASS 4 : Unknown
TOTAL VOLUME : Unknown
CLASS 5 : Unknown

GRANULAR RESOURCE INVENTORY
TAGISH RESOURCE MANAGEMENT AREA, YUKON
SOURCE CATALOGUE DATA SHEET

========== PART A: LOCATION AND STATUS ==========

SOURCE NUMBER : 01-14302R
STUDY NO. : INAC77TAGI01
SOURCE REFERENCE : n/a
STUDY LIST : n/a
STUDY REFERENCE: n/a
NTS MAP REFERENCE : 105 D/9
DIGITIZ NO. :
MAP SCALE : 1:50000
UTM ZONE-EASTING : 8-531250
LOCATION : .6 km North of Marsh Lake Campground
UTM NORTHING : 6713650
KILOMETRE POST : 1430.2
CENTRE LATITUDE : 0
CENTRE LONGITUDE: 0
LOCAL NAMES(S) : n/a
OFFSET DIRECTION : Right
OFFSET DISTANCE(M): 64 m
CORRIDOR NO./NAME : #1 Alaska Highway
SOURCE ACCESS : Excellent
ACCESS DISTANCE (m) : Unknown
CONDITION : Unknown
AREA (ha) : 8
SITE SCALE: 1:200
DIGITIZ NO:
LAND TENURE : Territorial
STATUS : Active - 1977 Paving
STUDY PRIORITY : High
PAST USE - SOURCE : Borrow - Reconstruction
STOCKPILE - TYPE: Gravel and Glacial Till
PERFORMANCE RATING : Unknown
- QUANTITY: 18,300 cu. m.
EXCAVATED VOLUME FOR HIGHWAY (cu. m.): Unknown
EXCAVATED VOLUME FOR PIPELINE (cu. m.): Unknown

========== PART B: SOURCE INVESTIGATION AND DESCRIPTIVE INFORMATION ==========

INVESTIGATION LEVEL : Reconnaissance
LAST INVEST. DATE : 1977
GEOPHYSICAL DATA : Unknown
TEST HOLE DENSITY (#/ha) : 1
BOREHOLES - NUMBER : 8
TESTPITS - NUMBER : 46
EXPOSURES - NUMBER :
- DEPTH (m): n/a
- DEPTH (m): n/a
- DEPTH (m) : n/a
DATA QUALITY : n/a
SOURCE TOPOGRAPHY : Unknown
SLOPE : Steep Sidehill
AREA DRAINAGE : Unknown
SOURCE VEGETATION : Thick Spruce
PERMAFROST FEATURES : Unknown
DESC DATE:01/01/75
ACTIVE LAYER (m) : Unknown
GENERIC ORIGIN : Unknown
LANDFORMS : Unknown
UNDERBURDEN : Unknown
GRANULAR - TYPE : Unknown
OVERBURDEN - TYPE : Unknown
- THICKNESS (m) : Unknown
- THICKNESS (m): Unknown
DEVELOP. CONSTRAINT : Area stripped in 1970. Not enough for crushing.
DEVELOP. POTENTIAL : Unknown

========== PART C: TEST RESULTS AND MATERIAL QUANTITY = == ========== == =

= == == NATURAL MATERIAL=======

USC NUMBER : 0
MOISTURE CONTENT NO :
- CLASS : n/a
- RESULTS: n/a
SIZE ANALYSIS NO : A23
GRAVEL (%): 32-43-55 SAND (%): 29-41-52 FINES (%): 3-24-39
D-50 (um): n/a
- OVERSIZE (%) : n/a
PETROGRAHIC ANALYSIS-NO. OF TESTS: 0
RESULTS: n/a
OTHER TESTS (see DATA DICTIONARY): LL 28.4; PI 12.0
MATERIAL QUANTITY (All in cubic metres)
CLASS 1 : Unknown
CLASS 2 : Unknown
TOTAL RECOVERABLE : Unknown
CLASS 3 : Unknown
ANNUAL RECOVERABLE : Unknown
CLASS 4 : Unknown
TOTAL VOLUME : Unknown
CLASS 5 : Unknown

=======PROCESSED MATERIAL=======

USC NUMBER : 0
MOISTURE CONTENT NO : n/a
- CLASS : n/a
- RESULTS: n/a
SIZE ANALYSIS NO : n/a
GRAVEL (%): 51-52-53 SAND (%): 32-38-44 FINES (%): 5-10-15
D-50 (um): n/a
- OVERSIZE (%) : n/a
PETROGRAHIC ANALYSIS-NO. OF TESTS: 0
RESULTS: n/a
OTHER TESTS (see DATA DICTIONARY): LL 16; PI 4
MATERIAL QUANTITY (All in cubic metres)
CLASS 1 : Unknown
CLASS 2 : Unknown
TOTAL RECOVERABLE : Unknown
CLASS 3 : Unknown
ANNUAL RECOVERABLE : Unknown
CLASS 4 : Unknown
TOTAL VOLUME : Unknown
CLASS 5 : Unknown

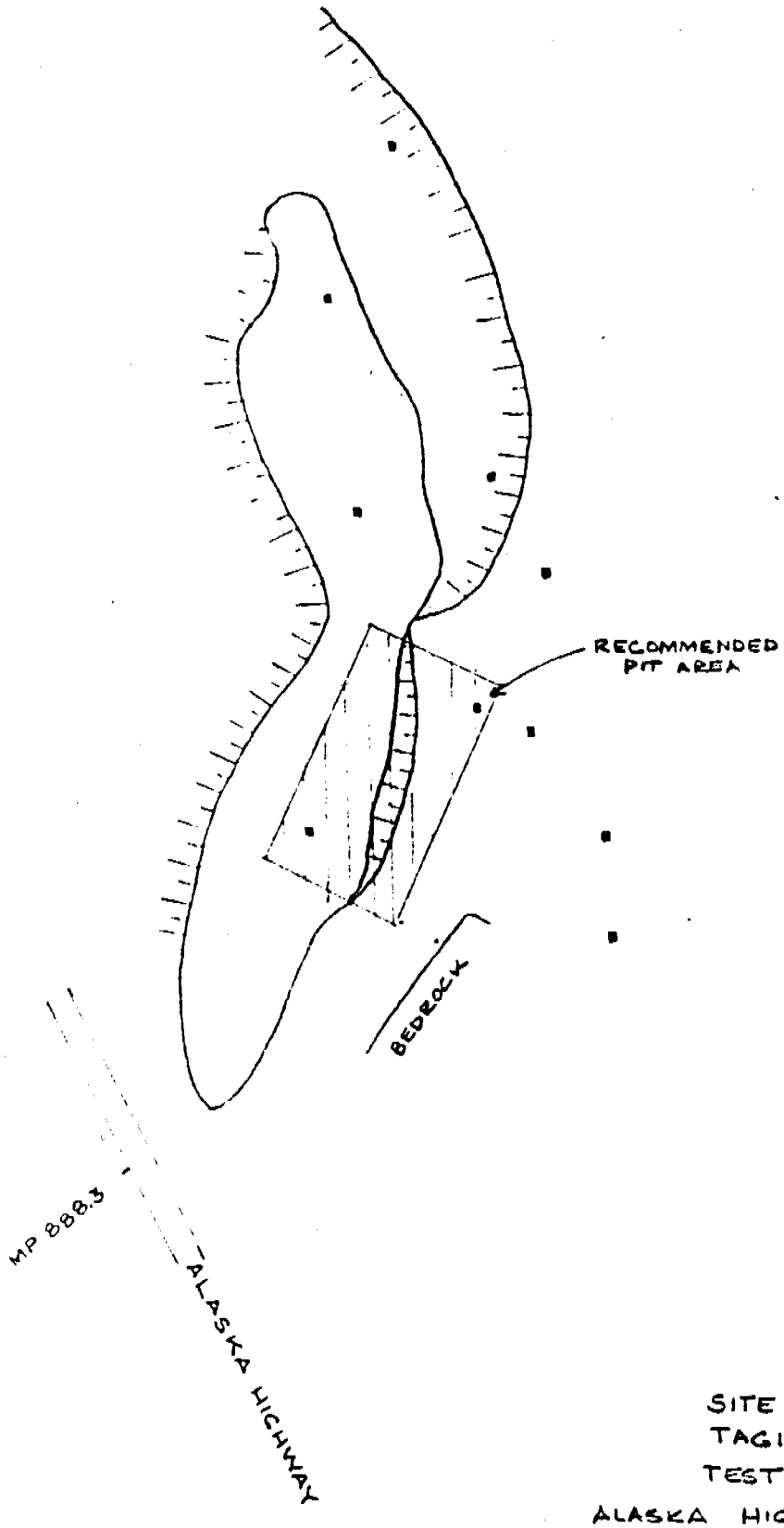

SITE NO 161
TAGISH R.M.A.
TEST SITE
ALASKA HIGHWAY MP 888.3
1 IN = 200 FT
■ TEST PIT

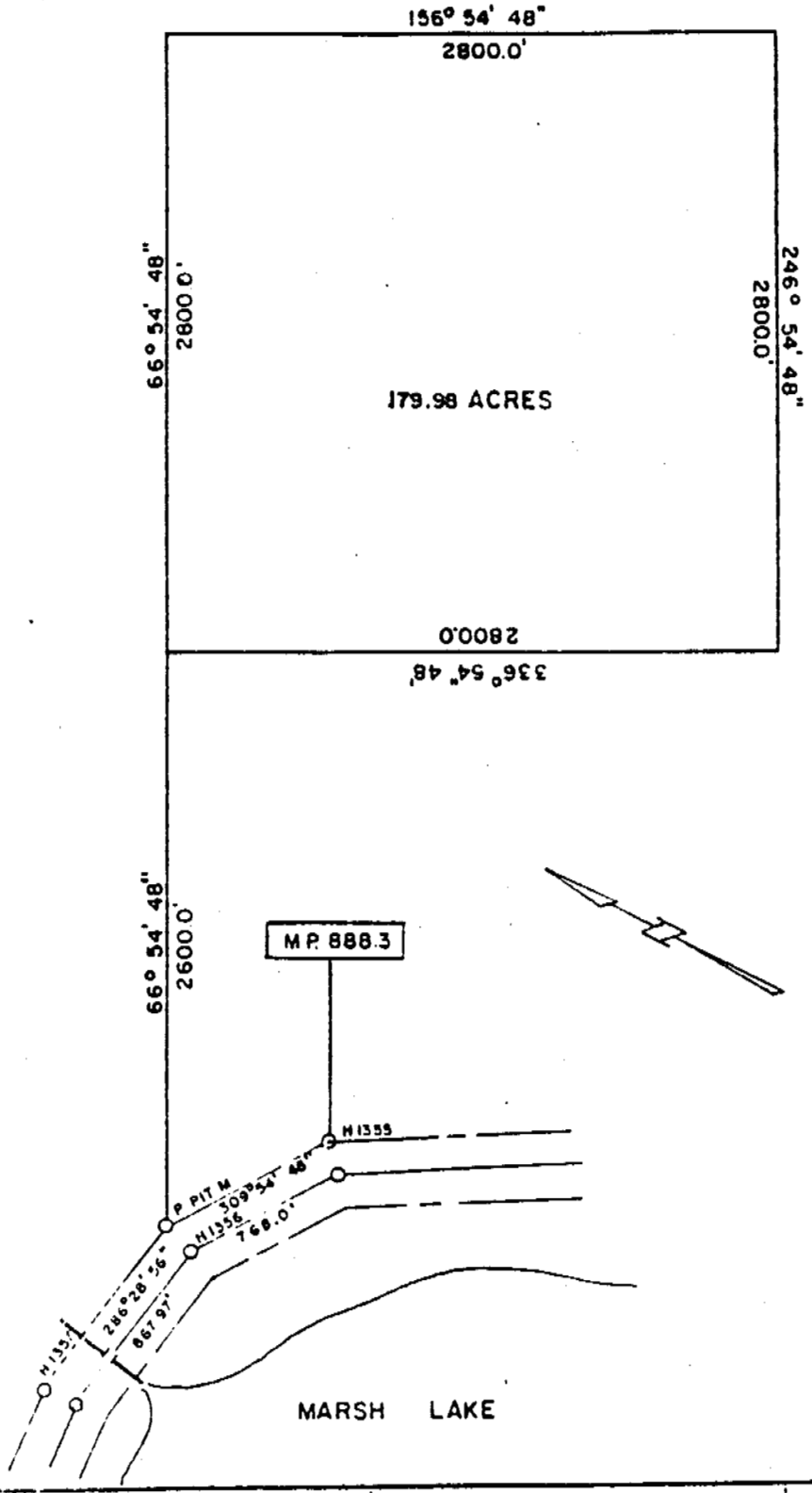

DEPARTMENT OF PUBLIC WORKS CONSTRUCTION & ENGINEERING PACIFIC REGION WHITEHORSE DISTRICT	Drawing title Titre du dessin GRAVEL PIT RESERVE R.H.S. Scale échelle 1" = 800'		13/4/72
	ALASKA HIGHWAY M.P. 888.3	T S 72-0[illegible]	22-0[illegible]

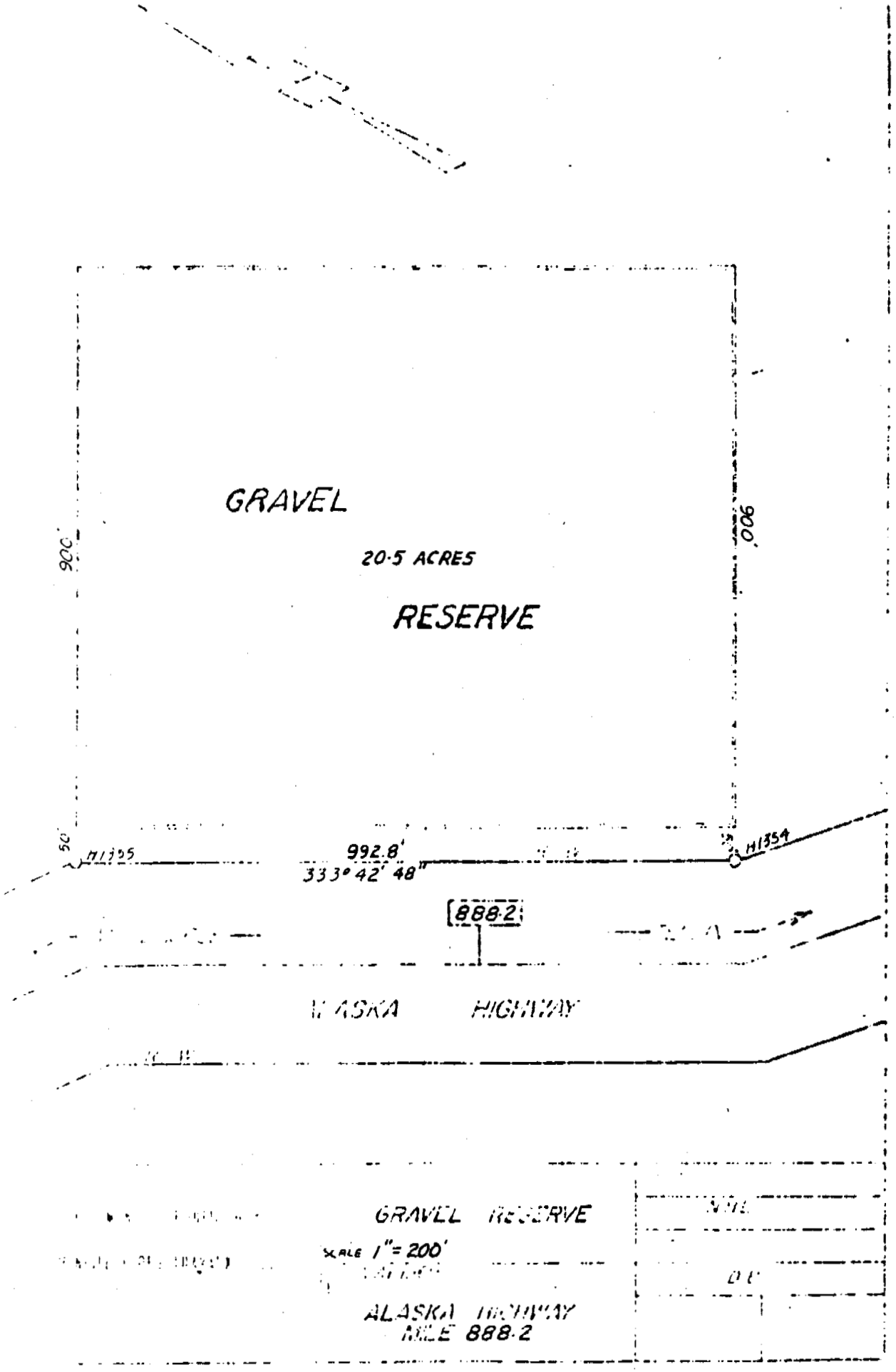
GRAVEL
20·5 ACRES
RESERVE
900'
900'
50'
H1355
992.8'
333° 42' 48"
H1354
888·2
ALASKA HIGHWAY
GRAVEL RESERVE
SCALE 1" = 200'
ALASKA HIGHWAY
MILE 888·2

GRANULAR RESOURCE INVENTORY
TAGISH RESOURCE MANAGEMENT AREA, YUKON
SOURCE CATALOGUE DATA SHEET

========== PART A: LOCATION AND STATUS ==========

SOURCE NUMBER : 01-14310L
STUDY NO. : INAC77TAGI01
SOURCE REFERENCE : n/a
STUDY LIST : n/a
STUDY REFERENCE: n/a
NTS MAP REFERENCE : 105 D/9
DIGITIZ NO. :
MAP SCALE : 1:50000
UTM ZONE-EASTING : 8-530500
LOCATION : 1.4 km North of Marsh Lake Campground
UTM NORTHING : 6714000
KILOMETRE POST : 1431.0
CENTRE LATITUDE : 0
CENTRE LONGITUDE: 0
LOCAL NAMES(S) : n/a
OFFSET DIRECTION : Left
OFFSET DISTANCE(M): Adjacent
CORRIDOR NO./NAME : #1 Alaska Highway
SOURCE ACCESS : Unknown
ACCESS DISTANCE (m) : Unknown
CONDITION : Unknown
AREA (ha) : Unknown
SITE SCALE: 1:
DIGITIZ NO:
LAND TENURE : Unknown
STATUS : Unknown
STUDY PRIORITY : High
PAST USE - SOURCE : Unknown
STOCKPILE - TYPE: Unknown
PERFORMANCE RATING : Unknown
- QUANTITY: Unknown
EXCAVATED VOLUME FOR HIGHWAY (cu. m.): Unknown
EXCAVATED VOLUME FOR PIPELINE (cu. m.): Unknown

========== PART B: SOURCE INVESTIGATION AND DESCRIPTIVE INFORMATION ==========

INVESTIGATION LEVEL : Reconnaissance
LAST INVEST. DATE : 1977
GEOPHYSICAL DATA : Unknown
TEST HOLE DENSITY (#/ha) :
BOREHOLES - NUMBER :
TESTPITS - NUMBER :
EXPOSURES - NUMBER :
- DEPTH (m): n/a
- DEPTH (m): n/a
- DEPTH (m) : n/a
DATA QUALITY : n/a
SOURCE TOPOGRAPHY : Unknown
SLOPE : Unknown
AREA DRAINAGE : Unknown
SOURCE VEGETATION : Unknown
PERMAFROST FEATURES : Unknown
DESC DATE:
ACTIVE LAYER (m) : Unknown
GENERIC ORIGIN : Unknown
LANDFORMS : Unknown
UNDERBURDEN : Unknown
GRANULAR - TYPE : Unknown
OVERBURDEN - TYPE : Unknown
- THICKNESS (m) : Unknown
- THICKNESS (m): Unknown
DEVELOP. CONSTRAINT : Unknown
DEVELOP. POTENTIAL : Unknown

========== PART C: TEST RESULTS AND MATERIAL QUANTITY ==========

=======NATURAL MATERIAL=======

USC NUMBER : 0
MOISTURE CONTENT NO :
- CLASS : n/a
- RESULTS: n/a
SIZE ANALYSIS NO :
GRAVEL (%): 4
SAND (%): 82
FINES (%): 14
D-50 (um): n/a
- OVERSIZE (%) : n/a
PETROGRAHIC ANALYSIS-NO. OF TESTS: 0
RESULTS: n/a
OTHER TESTS (see DATA DICTIONARY): LL --; PI N.P.
MATERIAL QUANTITY (All in cubic metres)
CLASS 1 : Unknown
CLASS 2 : Unknown
TOTAL RECOVERABLE : Unknown
CLASS 3 : Unknown
ANNUAL RECOVERABLE : Unknown
CLASS 4 : Unknown
TOTAL VOLUME : Unknown
CLASS 5 : Unknown

=======PROCESSED MATERIAL=======

USC NUMBER : 0
MOISTURE CONTENT NO : n/a
- CLASS : n/a
- RESULTS: n/a
SIZE ANALYSIS NO : n/a
GRAVEL (%): n/a
SAND (%): n/a
FINES (%): n/a
D-50 (um): n/a
- OVERSIZE (%) : n/a
PETROGRAHIC ANALYSIS-NO. OF TESTS: 0
RESULTS: n/a
OTHER TESTS (see DATA DICTIONARY): n/a
MATERIAL QUANTITY (All in cubic metres)
CLASS 1 : Unknown
CLASS 2 : Unknown
TOTAL RECOVERABLE : Unknown
CLASS 3 : Unknown
ANNUAL RECOVERABLE : Unknown
CLASS 4 : Unknown
TOTAL VOLUME : Unknown
CLASS 5 : Unknown

GRANULAR RESOURCE INVENTORY
TAGISH RESOURCE MANAGEMENT AREA, YUKON
SOURCE CATALOGUE DATA SHEET

PART A: LOCATION AND STATUS

SOURCE NUMBER : 01-14313R
STUDY NO. : INAC77TAGI01
SOURCE REFERENCE : n/a
STUDY LIST : n/a
STUDY REFERENCE: n/a
NTS MAP REFERENCE : 105 D/9
DIGITIZ NO. :
MAP SCALE : 1:50000
UTM ZONE-EASTING : 8-530200
LOCATION : .8 km South of McClintock River
UTM NORTHING : 6714000
KILOMETRE POST : 1431.3
CENTRE LATITUDE : 0
CENTRE LONGITUDE: 0
LOCAL NAMES(S) : n/a
OFFSET DIRECTION : Right
OFFSET DISTANCE(M): Adjacent
CORRIDOR NO./NAME : #1 Alaska Highway
SOURCE ACCESS : Unknown
ACCESS DISTANCE (m) : Unknown
CONDITION : Unknown
AREA (ha) : Unknown
SITE SCALE: 1:
DIGITIZ NO:
LAND TENURE : Unknown
STATUS : Unknown
STUDY PRIORITY : High
PAST USE - SOURCE : Unknown
STOCKPILE - TYPE: Gravel
PERFORMANCE RATING : Unknown
- QUANTITY: Unknown
EXCAVATED VOLUME FOR HIGHWAY (cu. m.): Unknown
EXCAVATED VOLUME FOR PIPELINE (cu. m.): Unknown

PART B: SOURCE INVESTIGATION AND DESCRIPTIVE INFORMATION

INVESTIGATION LEVEL : Reconnaissance
LAST INVEST. DATE : 1977
GEOPHYSICAL DATA : Unknown
TEST HOLE DENSITY (#/ha) :
BOREHOLES - NUMBER :
TESTPITS - NUMBER :
EXPOSURES - NUMBER :
- DEPTH (m): n/a
- DEPTH (m): n/a
- DEPTH (m) : n/a
DATA QUALITY : n/a
SOURCE TOPOGRAPHY : Unknown
SLOPE : Unknown
AREA DRAINAGE : Unknown
SOURCE VEGETATION : Unknown
PERMAFROST FEATURES : Unknown
DESC DATE:
ACTIVE LAYER (m) : Unknown
GENERIC ORIGIN : Unknown
LANDFORMS : Unknown
UNDERBURDEN : Unknown
GRANULAR - TYPE : Unknown
OVERBURDEN - TYPE : Unknown
- THICKNESS (m) : Unknown
- THICKNESS (m): Unknown
DEVELOP. CONSTRAINT : Unknown
DEVELOP. POTENTIAL : Unknown

PART C: TEST RESULTS AND MATERIAL QUANTITY

NATURAL MATERIAL

USC NUMBER : 0
MOISTURE CONTENT NO :
- CLASS : n/a
- RESULTS: n/a
SIZE ANALYSIS NO :
GRAVEL (%): 69
SAND (%): 30
FINES (%): 1
D-50 (um): n/a
- OVERSIZE (%) : n/a
PETROGRAHIC ANALYSIS-NO. OF TESTS: 0
RESULTS: n/a
OTHER TESTS (see DATA DICTIONARY): LL --; PI N.P.
MATERIAL QUANTITY (All in cubic metres)
CLASS 1 : Unknown
CLASS 2 : Unknown
TOTAL RECOVERABLE : Unknown
CLASS 3 : Unknown
ANNUAL RECOVERABLE : Unknown
CLASS 4 : Unknown
TOTAL VOLUME : Unknown
CLASS 5 : Unknown

PROCESSED MATERIAL

USC NUMBER : 0
MOISTURE CONTENT NO : n/a
- CLASS : n/a
- RESULTS: n/a
SIZE ANALYSIS NO : n/a
GRAVEL (%): n/a
SAND (%): n/a
FINES (%): n/a
D-50 (um): n/a
- OVERSIZE (%) : n/a
PETROGRAHIC ANALYSIS-NO. OF TESTS: 0
RESULTS: n/a
OTHER TESTS (see DATA DICTIONARY): n/a
MATERIAL QUANTITY (All in cubic metres)
CLASS 1 : Unknown
CLASS 2 : Unknown
TOTAL RECOVERABLE : Unknown
CLASS 3 : Unknown
ANNUAL RECOVERABLE : Unknown
CLASS 4 : Unknown
TOTAL VOLUME : Unknown
CLASS 5 : Unknown

GRANULAR RESOURCE INVENTORY
TAGISH RESOURCE MANAGEMENT AREA, YUKON
SOURCE CATALOGUE DATA SHEET

PART A: LOCATION AND STATUS

SOURCE NUMBER : 01-14315R
STUDY NO. : INAC77TAGI01
SOURCE REFERENCE : n/a
STUDY LIST : n/a
STUDY REFERENCE: n/a
NTS MAP REFERENCE : 105 D/9
DIGITIZ NO. :
MAP SCALE : 1:50000
UTM ZONE-EASTING : 8-530050
LOCATION : .6 km South of McClintock River
UTM NORTHING : 6714000
KILOMETRE POST : 1431.5
CENTRE LATITUDE : 0
CENTRE LONGITUDE: 0
LOCAL NAMES(S) : n/a
OFFSET DIRECTION : Right
OFFSET DISTANCE(M): Adjacent
CORRIDOR NO./NAME : #1 Alaska Highway
SOURCE ACCESS : Unknown
ACCESS DISTANCE (m) : Unknown
CONDITION : Unknown
AREA (ha) : Unknown
SITE SCALE: 1:
DIGITIZ NO:
LAND TENURE : Unknown
STATUS : Inactive
STUDY PRIORITY : High
PAST USE - SOURCE : Borrow - Reconstruction
STOCKPILE - TYPE: Clay and Sand
PERFORMANCE RATING : Unknown
- QUANTITY: Unknown
EXCAVATED VOLUME FOR HIGHWAY (cu. m.): Unknown
EXCAVATED VOLUME FOR PIPELINE (cu. m.): Unknown

PART B: SOURCE INVESTIGATION AND DESCRIPTIVE INFORMATION

INVESTIGATION LEVEL : Reconnaissance
LAST INVEST. DATE : 1977
GEOPHYSICAL DATA : Unknown
TEST HOLE DENSITY (#/ha) :
BOREHOLES - NUMBER :
TESTPITS - NUMBER :
EXPOSURES - NUMBER :
- DEPTH (m): n/a
- DEPTH (m): n/a
- DEPTH (m) : n/a
DATA QUALITY : n/a
SOURCE TOPOGRAPHY : Unknown
SLOPE : Flat
AREA DRAINAGE : Unknown
SOURCE VEGETATION : Thick Spruce
PERMAFROST FEATURES : Unknown
DESC DATE:
ACTIVE LAYER (m) : Unknown
GENERIC ORIGIN : Unknown
LANDFORMS : Unknown
UNDERBURDEN : Unknown
GRANULAR - TYPE : Unknown
OVERBURDEN - TYPE : Unknown
- THICKNESS (m) : Unknown
- THICKNESS (m): Unknown
DEVELOP. CONSTRAINT : Unknown
DEVELOP. POTENTIAL : Unknown

PART C: TEST RESULTS AND MATERIAL QUANTITY

NATURAL MATERIAL

USC NUMBER : 0
MOISTURE CONTENT NO :
- CLASS : n/a
- RESULTS: n/a
SIZE ANALYSIS NO :
GRAVEL (%): 0
SAND (%): 10
FINES (%): 90
D-50 (um): n/a
- OVERSIZE (%) : n/a
PETROGRAHIC ANALYSIS-NO. OF TESTS: 0
RESULTS: n/a
OTHER TESTS (see DATA DICTIONARY): LL 31.8; PI 15.4
MATERIAL QUANTITY (All in cubic metres)
CLASS 1 : Unknown
CLASS 2 : Unknown
TOTAL RECOVERABLE : Unknown
CLASS 3 : Unknown
ANNUAL RECOVERABLE : Unknown
CLASS 4 : Unknown
TOTAL VOLUME : Unknown
CLASS 5 : Unknown

PROCESSED MATERIAL

USC NUMBER : 0
MOISTURE CONTENT NO : n/a
- CLASS : n/a
- RESULTS: n/a
SIZE ANALYSIS NO : n/a
GRAVEL (%): n/a
SAND (%): n/a
FINES (%): n/a
D-50 (um): n/a
- OVERSIZE (%) : n/a
PETROGRAHIC ANALYSIS-NO. OF TESTS: 0
RESULTS: n/a
OTHER TESTS (see DATA DICTIONARY): n/a
MATERIAL QUANTITY (All in cubic metres)
CLASS 1 : Unknown
CLASS 2 : Unknown
TOTAL RECOVERABLE : Unknown
CLASS 3 : Unknown
ANNUAL RECOVERABLE : Unknown
CLASS 4 : Unknown
TOTAL VOLUME : Unknown
CLASS 5 : Unknown

GRANULAR RESOURCE INVENTORY
TAGISH RESOURCE MANAGEMENT AREA, YUKON
SOURCE CATALOGUE DATA SHEET

========== PART A: LOCATION AND STATUS ==========

SOURCE NUMBER : 01-14318R STUDY NO. : INAC77TAGI01
SOURCE REFERENCE : n/a STUDY LIST : n/a
STUDY REFERENCE: n/a
NTS MAP REFERENCE : 105 D/9 DIGITIZ NO. : MAP SCALE : 1:50000
UTM ZONE-EASTING : 8-529800 LOCATION : .3 km South of McClintock River
UTM NORTHING : 6714000 KILOMETRE POST : 1431.8
CENTRE LATITUDE : 0 CENTRE LONGITUDE: 0
LOCAL NAMES(S) : n/a
OFFSET DIRECTION : Right OFFSET DISTANCE(M): Adjacent
CORRIDOR NO./NAME : #1 Alaska Highway
SOURCE ACCESS : Unknown
ACCESS DISTANCE (m) : Unknown CONDITION : Unknown
AREA (ha) : Unknown SITE SCALE: 1: DIGITIZ NO:
LAND TENURE : Unknown STATUS : Unknown
STUDY PRIORITY : High
PAST USE - SOURCE : Unknown STOCKPILE - TYPE: Clay
PERFORMANCE RATING : Unknown - QUANTITY: Unknown
EXCAVATED VOLUME FOR HIGHWAY (cu. m.): Unknown EXCAVATED VOLUME FOR PIPELINE (cu. m.): Unknown

========== PART B: SOURCE INVESTIGATION AND DESCRIPTIVE INFORMATION ==========

INVESTIGATION LEVEL : Reconnaissance LAST INVEST. DATE : 1977
GEOPHYSICAL DATA : Unknown TEST HOLE DENSITY (#/ha) :
BOREHOLES - NUMBER : TESTPITS - NUMBER : EXPOSURES - NUMBER :
- DEPTH (m): n/a - DEPTH (m): n/a - DEPTH (m) : n/a
DATA QUALITY : n/a SOURCE TOPOGRAPHY : Unknown
SLOPE : Unknown AREA DRAINAGE : Unknown
SOURCE VEGETATION : Unknown
PERMAFROST FEATURES : Unknown DESC DATE:
ACTIVE LAYER (m) : Unknown GENERIC ORIGIN : Unknown
LANDFORMS : Unknown UNDERBURDEN : Unknown
GRANULAR - TYPE : Unknown OVERBURDEN - TYPE : Unknown
- THICKNESS (m) : Unknown - THICKNESS (m): Unknown
DEVELOP. CONSTRAINT : Unknown DEVELOP. POTENTIAL : Unknown

========== PART C: TEST RESULTS AND MATERIAL QUANTITY ==========

=======NATURAL MATERIAL=======

USC NUMBER : 0 MOISTURE CONTENT NO :
- CLASS : n/a - RESULTS: n/a
SIZE ANALYSIS NO : GRAVEL (%): 0 SAND (%): 10 FINES (%): 90 D-50 (um): n/a
- OVERSIZE (%) : n/a PETROGRAHIC ANALYSIS-NO. OF TESTS: 0 RESULTS: n/a
OTHER TESTS (see DATA DICTIONARY): LL 35.8; PI 18.2
MATERIAL QUANTITY (All in cubic metres) CLASS 1 : Unknown
CLASS 2 : Unknown
TOTAL RECOVERABLE : Unknown CLASS 3 : Unknown
ANNUAL RECOVERABLE : Unknown CLASS 4 : Unknown
TOTAL VOLUME : Unknown CLASS 5 : Unknown

=======PROCESSED MATERIAL=======

USC NUMBER : 0 MOISTURE CONTENT NO : n/a
- CLASS : n/a - RESULTS: n/a
SIZE ANALYSIS NO : n/a GRAVEL (%): n/a SAND (%): n/a FINES (%): n/a D-50 (um): n/a
- OVERSIZE (%) : n/a PETROGRAHIC ANALYSIS-NO. OF TESTS: 0 RESULTS: n/a
OTHER TESTS (see DATA DICTIONARY): n/a
MATERIAL QUANTITY (All in cubic metres) CLASS 1 : Unknown
CLASS 2 : Unknown
TOTAL RECOVERABLE : Unknown CLASS 3 : Unknown
ANNUAL RECOVERABLE : Unknown CLASS 4 : Unknown
TOTAL VOLUME : Unknown CLASS 5 : Unknown

GRANULAR RESOURCE INVENTORY
TAGISH RESOURCE MANAGEMENT AREA, YUKON
SOURCE CATALOGUE DATA SHEET

========== PART A: LOCATION AND STATUS ==========

SOURCE NUMBER : 01-14323R
STUDY NO. : INAC77TAGI01
SOURCE REFERENCE : n/a
STUDY LIST : n/a
STUDY REFERENCE: n/a
NTS MAP REFERENCE : 105 D/9
DIGITIZ NO. :
MAP SCALE : 1:50000
UTM ZONE-EASTING : 8-529500
LOCATION : .2 km North of McClintock River
UTM NORTHING : 6714000
KILOMETRE POST : 1432.3
CENTRE LATITUDE : 0
CENTRE LONGITUDE: 0
LOCAL NAMES(S) : n/a
OFFSET DIRECTION : Right
OFFSET DISTANCE(M): Adjacent
CORRIDOR NO./NAME : #1 Alaska Highway
SOURCE ACCESS : Unknown
ACCESS DISTANCE (m) : Unknown
CONDITION : Unknown
AREA (ha) : Unknown
SITE SCALE: 1:
DIGITIZ NO:
LAND TENURE : Unknown
STATUS : Unknown
STUDY PRIORITY : High
PAST USE - SOURCE : Unknown
STOCKPILE - TYPE: Unknown
PERFORMANCE RATING : Unknown
- QUANTITY: Unknown
EXCAVATED VOLUME FOR HIGHWAY (cu. m.): Unknown
EXCAVATED VOLUME FOR PIPELINE (cu. m.): Unknown

========== PART B: SOURCE INVESTIGATION AND DESCRIPTIVE INFORMATION ==========

INVESTIGATION LEVEL : Reconnaissance
LAST INVEST. DATE : 1977
GEOPHYSICAL DATA : Unknown
TEST HOLE DENSITY (#/ha) :
BOREHOLES - NUMBER :
TESTPITS - NUMBER :
EXPOSURES - NUMBER :
- DEPTH (m): n/a
- DEPTH (m): n/a
- DEPTH (m) : n/a
DATA QUALITY : n/a
SOURCE TOPOGRAPHY : Unknown
SLOPE : Unknown
AREA DRAINAGE : Unknown
SOURCE VEGETATION : Unknown
PERMAFROST FEATURES : Unknown
DESC DATE:
ACTIVE LAYER (m) : Unknown
GENERIC ORIGIN : Unknown
LANDFORMS : Unknown
UNDERBURDEN : Unknown
GRANULAR - TYPE : Unknown
OVERBURDEN - TYPE : Unknown
- THICKNESS (m) : Unknown
- THICKNESS (m): Unknown
DEVELOP. CONSTRAINT : Unknown
DEVELOP. POTENTIAL : Unknown

========== PART C: TEST RESULTS AND MATERIAL QUANTITY ==========

=======NATURAL MATERIAL===== =

USC NUMBER : 0
MOISTURE CONTENT NO :
- CLASS : n/a
- RESULTS: n/a
SIZE ANALYSIS NO :
GRAVEL (%): 0
SAND (%): 64
FINES (%): 36
D-50 (um): n/a
- OVERSIZE (%) : n/a
PETROGRAHIC ANALYSIS-NO. OF TESTS: 0
RESULTS: n/a
OTHER TESTS (see DATA DICTIONARY): PI N.P.
MATERIAL QUANTITY (All in cubic metres)
CLASS 1 : Unknown
CLASS 2 : Unknown
TOTAL RECOVERABLE : Unknown
CLASS 3 : Unknown
ANNUAL RECOVERABLE : Unknown
CLASS 4 : Unknown
TOTAL VOLUME : Unknown
CLASS 5 : Unknown

=======PROCESSED MATERIAL=======

USC NUMBER : 0
MOISTURE CONTENT NO : n/a
- CLASS : n/a
- RESULTS: n/a
SIZE ANALYSIS NO : n/a
GRAVEL (%): n/a
SAND (%): n/a
FINES (%): n/a
D-50 (um): n/a
- OVERSIZE (%) : n/a
PETROGRAHIC ANALYSIS-NO. OF TESTS: 0
RESULTS: n/a
OTHER TESTS (see DATA DICTIONARY): n/a
MATERIAL QUANTITY (All in cubic metres)
CLASS 1 : Unknown
CLASS 2 : Unknown
TOTAL RECOVERABLE : Unknown
CLASS 3 : Unknown
ANNUAL RECOVERABLE : Unknown
CLASS 4 : Unknown
TOTAL VOLUME : Unknown
CLASS 5 : Unknown

GRANULAR RESOURCE INVENTORY
TAGISH RESOURCE MANAGEMENT AREA, YUKON
SOURCE CATALOGUE DATA SHEET

========== PART A: LOCATION AND STATUS ==========

SOURCE NUMBER : 01-14324R STUDY NO. : INAC77TAGI01
SOURCE REFERENCE : n/a STUDY LIST : n/a
STUDY REFERENCE: n/a
NTS MAP REFERENCE : 105 D/9 DIGITIZ NO. : MAP SCALE : 1:50000
UTM ZONE-EASTING : 8-529150 LOCATION : .3 km North of McClintock River
UTM NORTHING : 6714000 KILOMETRE POST : 1432.4
CENTRE LATITUDE : 0 CENTRE LONGITUDE: 0
LOCAL NAMES(S) : n/a
OFFSET DIRECTION : Right OFFSET DISTANCE(M): Adjacent
CORRIDOR NO./NAME : #1 Alaska Highway
SOURCE ACCESS : Unknown
ACCESS DISTANCE (m) : Unknown CONDITION : Unknown
AREA (ha) : Unknown SITE SCALE: 1: DIGITIZ NO:
LAND TENURE : Unknown STATUS : Unknown
STUDY PRIORITY : High
PAST USE - SOURCE : Unknown STOCKPILE - TYPE: Clay
PERFORMANCE RATING : Unknown - QUANTITY: Unknown
EXCAVATED VOLUME FOR HIGHWAY (cu. m.): Unknown EXCAVATED VOLUME FOR PIPELINE (cu. m.): Unknown

========== PART B: SOURCE INVESTIGATION AND DESCRIPTIVE INFORMATION ==========

INVESTIGATION LEVEL : Reconnaissance LAST INVEST. DATE : 1977
GEOPHYSICAL DATA : Unknown TEST HOLE DENSITY (#/ha) :
BOREHOLES - NUMBER : TESTPITS - NUMBER : EXPOSURES - NUMBER :
- DEPTH (m): n/a - DEPTH (m): n/a - DEPTH (m) : n/a
DATA QUALITY : n/a SOURCE TOPOGRAPHY : Unknown
SLOPE : Unknown AREA DRAINAGE : Unknown
SOURCE VEGETATION : Unknown
PERMAFROST FEATURES : Unknown DESC DATE:
ACTIVE LAYER (m) : Unknown GENERIC ORIGIN : Unknown
LANDFORMS : Unknown UNDERBURDEN : Unknown
GRANULAR - TYPE : Unknown OVERBURDEN - TYPE : Unknown
- THICKNESS (m) : Unknown - THICKNESS (m): Unknown
DEVELOP. CONSTRAINT : Unknown DEVELOP. POTENTIAL : Unknown

========== PART C: TEST RESULTS AND MATERIAL QUANTITY ==========

=======NATURAL MATERIAL=======

USC NUMBER : 0 MOISTURE CONTENT NO :
- CLASS : n/a - RESULTS: n/a
SIZE ANALYSIS NO : GRAVEL (%): 0 SAND (%): 10 FINES (%): 90 D-50 (um): n/a
- OVERSIZE (%) : n/a PETROGRAHIC ANALYSIS-NO. OF TESTS: 0 RESULTS: n/a
OTHER TESTS (see DATA DICTIONARY): LL 34.5; PI 16.3
MATERIAL QUANTITY (All in cubic metres) CLASS 1 : Unknown
CLASS 2 : Unknown
TOTAL RECOVERABLE : Unknown CLASS 3 : Unknown
ANNUAL RECOVERABLE : Unknown CLASS 4 : Unknown
TOTAL VOLUME : Unknown CLASS 5 : Unknown

=======PROCESSED MATERIAL=======

USC NUMBER : 0 MOISTURE CONTENT NO : n/a
- CLASS : n/a - RESULTS: n/a
SIZE ANALYSIS NO : n/a GRAVEL (%): n/a SAND (%): n/a FINES (%): n/a D-50 (um): n/a
- OVERSIZE (%) : n/a PETROGRAHIC ANALYSIS-NO. OF TESTS: 0 RESULTS: n/a
OTHER TESTS (see DATA DICTIONARY): n/a
MATERIAL QUANTITY (All in cubic metres) CLASS 1 : Unknown
CLASS 2 : Unknown
TOTAL RECOVERABLE : Unknown CLASS 3 : Unknown
ANNUAL RECOVERABLE : Unknown CLASS 4 : Unknown
TOTAL VOLUME : Unknown CLASS 5 : Unknown

GRANULAR RESOURCE INVENTORY
TAGISH RESOURCE MANAGEMENT AREA, YUKON
SOURCE CATALOGUE DATA SHEET

PART A: LOCATION AND STATUS

SOURCE NUMBER : 01-14329R
STUDY NO. : INAC77TAGI01
SOURCE REFERENCE : n/a
STUDY LIST : n/a
STUDY REFERENCE: n/a
NTS MAP REFERENCE : 105 D/9
DIGITIZ NO. :
MAP SCALE : 1:50000
UTM ZONE-EASTING : 8-528600
LOCATION : .8 km North of McClintock River
UTM NORTHING : 6714050
KILOMETRE POST : 1432.9
CENTRE LATITUDE : 0
CENTRE LONGITUDE: 0
LOCAL NAMES(S) : n/a
OFFSET DIRECTION : Right
OFFSET DISTANCE(M): Adjacent
CORRIDOR NO./NAME : #1 Alaska Highway
SOURCE ACCESS : Unknown
ACCESS DISTANCE (m) : Unknown
CONDITION : Unknown
AREA (ha) : Unknown
SITE SCALE: 1:
DIGITIZ NO:
LAND TENURE : Unknown
STATUS : Unknown
STUDY PRIORITY : High
PAST USE - SOURCE : Unknown
STOCKPILE - TYPE: Sand
PERFORMANCE RATING : Unknown
- QUANTITY: Unknown
EXCAVATED VOLUME FOR HIGHWAY (cu. m.): Unknown
EXCAVATED VOLUME FOR PIPELINE (cu. m.): Unknown

PART B: SOURCE INVESTIGATION AND DESCRIPTIVE INFORMATION

INVESTIGATION LEVEL : Reconnaissance
LAST INVEST. DATE : 1977
GEOPHYSICAL DATA : Unknown
TEST HOLE DENSITY (#/ha) :
BOREHOLES - NUMBER :
TESTPITS - NUMBER :
EXPOSURES - NUMBER :
- DEPTH (m): n/a
- DEPTH (m): n/a
- DEPTH (m) : n/a
DATA QUALITY : n/a
SOURCE TOPOGRAPHY : Unknown
SLOPE : Unknown
AREA DRAINAGE : Unknown
SOURCE VEGETATION : Unknown
PERMAFROST FEATURES : Unknown
DESC DATE:
ACTIVE LAYER (m) : Unknown
GENERIC ORIGIN : Unknown
LANDFORMS : Unknown
UNDERBURDEN : Unknown
GRANULAR - TYPE : Unknown
OVERBURDEN - TYPE : Unknown
- THICKNESS (m) : Unknown
- THICKNESS (m): Unknown
DEVELOP. CONSTRAINT : Unknown
DEVELOP. POTENTIAL : Unknown

PART C: TEST RESULTS AND MATERIAL QUANTITY

NATURAL MATERIAL

USC NUMBER : 0
MOISTURE CONTENT NO :
- CLASS : n/a
- RESULTS: n/a
SIZE ANALYSIS NO :
GRAVEL (%): 0
SAND (%): 97
FINES (%): 3
D-50 (um): n/a
- OVERSIZE (%) : n/a
PETROGRAHIC ANALYSIS-NO. OF TESTS: 0
RESULTS: n/a
OTHER TESTS (see DATA DICTIONARY): n/a
MATERIAL QUANTITY (All in cubic metres)
CLASS 1 : Unknown
CLASS 2 : Unknown
TOTAL RECOVERABLE : Unknown
CLASS 3 : Unknown
ANNUAL RECOVERABLE : Unknown
CLASS 4 : Unknown
TOTAL VOLUME : Unknown
CLASS 5 : Unknown

PROCESSED MATERIAL

USC NUMBER : 0
MOISTURE CONTENT NO : n/a
- CLASS : n/a
- RESULTS: n/a
SIZE ANALYSIS NO : n/a
GRAVEL (%): n/a
SAND (%): n/a
FINES (%): n/a
D-50 (um): n/a
- OVERSIZE (%) : n/a
PETROGRAHIC ANALYSIS-NO. OF TESTS: 0
RESULTS: n/a
OTHER TESTS (see DATA DICTIONARY): n/a
MATERIAL QUANTITY (All in cubic metres)
CLASS 1 : Unknown
CLASS 2 : Unknown
TOTAL RECOVERABLE : Unknown
CLASS 3 : Unknown
ANNUAL RECOVERABLE : Unknown
CLASS 4 : Unknown
TOTAL VOLUME : Unknown
CLASS 5 : Unknown

GRANULAR RESOURCE INVENTORY
TAGISH RESOURCE MANAGEMENT AREA, YUKON
SOURCE CATALOGUE DATA SHEET

PART A: LOCATION AND STATUS

SOURCE NUMBER : 01-14342R
STUDY NO. : INAC77TAGI01
SOURCE REFERENCE : n/a
STUDY LIST : n/a
STUDY REFERENCE: n/a
NTS MAP REFERENCE : 105 D/9
DIGITIZ NO. :
MAP SCALE : 1:50000
UTM ZONE-EASTING : 8-527600
LOCATION : 2.1 km North of McClintock River
UTM NORTHING : 6713750
KILOMETRE POST : 1434.2
CENTRE LATITUDE : 0
CENTRE LONGITUDE: 0
LOCAL NAMES(S) : n/a
OFFSET DIRECTION : Right
OFFSET DISTANCE(M): 16 m
CORRIDOR NO./NAME : #1 Alaska Highway
SOURCE ACCESS : None
ACCESS DISTANCE (m) : Unknown
CONDITION : Unknown
AREA (ha) : Unknown
SITE SCALE: 1:
DIGITIZ NO:
LAND TENURE : Unknown
STATUS : Inactive
STUDY PRIORITY : High
PAST USE - SOURCE : Borrow - Reconstruction
STOCKPILE - TYPE: Sandy Clay
PERFORMANCE RATING : Unknown
- QUANTITY: Unknown
EXCAVATED VOLUME FOR HIGHWAY (cu. m.): Unknown
EXCAVATED VOLUME FOR PIPELINE (cu. m.): Unknown

PART B: SOURCE INVESTIGATION AND DESCRIPTIVE INFORMATION

INVESTIGATION LEVEL : Reconnaissance
LAST INVEST. DATE : 1977
GEOPHYSICAL DATA : Unknown
TEST HOLE DENSITY (#/ha) :
BOREHOLES - NUMBER :
TESTPITS - NUMBER :
EXPOSURES - NUMBER :
- DEPTH (m): n/a
- DEPTH (m): n/a
- DEPTH (m) : n/a
DATA QUALITY : n/a
SOURCE TOPOGRAPHY : Unknown
SLOPE : Flat
AREA DRAINAGE : Unknown
SOURCE VEGETATION : Thick Spruce
PERMAFROST FEATURES : Unknown
DESC DATE:
ACTIVE LAYER (m) : Unknown
GENERIC ORIGIN : Unknown
LANDFORMS : Unknown
UNDERBURDEN : Unknown
GRANULAR - TYPE : Unknown
OVERBURDEN - TYPE : Unknown
- THICKNESS (m) : Unknown
- THICKNESS (m): Unknown
DEVELOP. CONSTRAINT : Unknown
DEVELOP. POTENTIAL : Unknown

PART C: TEST RESULTS AND MATERIAL QUANTITY

NATURAL MATERIAL

USC NUMBER : 0
MOISTURE CONTENT NO :
- CLASS : n/a
- RESULTS: n/a
SIZE ANALYSIS NO :
GRAVEL (%): n/a
SAND (%): n/a
FINES (%): n/a
D-50 (um): n/a
- OVERSIZE (%) : n/a
PETROGRAHIC ANALYSIS-NO. OF TESTS: 0
RESULTS: n/a
OTHER TESTS (see DATA DICTIONARY): n/a
MATERIAL QUANTITY (All in cubic metres)
CLASS 1 : Unknown
CLASS 2 : Unknown
TOTAL RECOVERABLE : Unknown
CLASS 3 : Unknown
ANNUAL RECOVERABLE : Unknown
CLASS 4 : Unknown
TOTAL VOLUME : Unknown
CLASS 5 : Unknown

PROCESSED MATERIAL

USC NUMBER : 0
MOISTURE CONTENT NO : n/a
- CLASS : n/a
- RESULTS: n/a
SIZE ANALYSIS NO : n/a
GRAVEL (%): n/a
SAND (%): n/a
FINES (%): n/a
D-50 (um): n/a
- OVERSIZE (%) : n/a
PETROGRAHIC ANALYSIS-NO. OF TESTS: 0
RESULTS: n/a
OTHER TESTS (see DATA DICTIONARY): n/a
MATERIAL QUANTITY (All in cubic metres)
CLASS 1 : Unknown
CLASS 2 : Unknown
TOTAL RECOVERABLE : Unknown
CLASS 3 : Unknown
ANNUAL RECOVERABLE : Unknown
CLASS 4 : Unknown
TOTAL VOLUME : Unknown
CLASS 5 : Unknown

GRANULAR RESOURCE INVENTORY
TAGISH RESOURCE MANAGEMENT AREA, YUKON
SOURCE CATALOGUE DATA SHEET

PART A: LOCATION AND STATUS

SOURCE NUMBER : 01-14348R
STUDY NO. : INAC77TAGI01
SOURCE REFERENCE : n/a
STUDY LIST : n/a
STUDY REFERENCE: n/a
NTS MAP REFERENCE : 105 D/10
DIGITIZ NO. :
MAP SCALE : 1:50000
UTM ZONE-EASTING : 8-526500
LOCATION : 2.7 km North of McClintock River
UTM NORTHING : 6713500
KILOMETRE POST : 1434.8
CENTRE LATITUDE : 0
CENTRE LONGITUDE: 0
LOCAL NAMES(S) : n/a
OFFSET DIRECTION : Right
OFFSET DISTANCE(M): Adjacent
CORRIDOR NO./NAME : #1 Alaska Highway
SOURCE ACCESS : Unknown
ACCESS DISTANCE (m) : Unknown
CONDITION : Unknown
AREA (ha) : Unknown
SITE SCALE: 1:
DIGITIZ NO:
LAND TENURE : Unknown
STATUS : Unknown
STUDY PRIORITY : High
PAST USE - SOURCE : Unknown
STOCKPILE - TYPE: Clay
PERFORMANCE RATING : Unknown
- QUANTITY: Unknown
EXCAVATED VOLUME FOR HIGHWAY (cu. m.): Unknown
EXCAVATED VOLUME FOR PIPELINE (cu. m.): Unknown

PART B: SOURCE INVESTIGATION AND DESCRIPTIVE INFORMATION

INVESTIGATION LEVEL : Reconnaissance
LAST INVEST. DATE : 1977
GEOPHYSICAL DATA : Unknown
TEST HOLE DENSITY (#/ha) :
BOREHOLES - NUMBER : 8
TESTPITS - NUMBER :
EXPOSURES - NUMBER :
- DEPTH (m): n/a
- DEPTH (m): n/a
- DEPTH (m) : n/a
DATA QUALITY : n/a
SOURCE TOPOGRAPHY : Unknown
SLOPE : Unknown
AREA DRAINAGE : Unknown
SOURCE VEGETATION : Unknown
PERMAFROST FEATURES : Unknown
DESC DATE:
ACTIVE LAYER (m) : Unknown
GENERIC ORIGIN : Unknown
LANDFORMS : Unknown
UNDERBURDEN : Unknown
GRANULAR - TYPE : Unknown
OVERBURDEN - TYPE : Unknown
- THICKNESS (m) : Unknown
- THICKNESS (m): Unknown
DEVELOP. CONSTRAINT : Unknown
DEVELOP. POTENTIAL : Unknown

PART C: TEST RESULTS AND MATERIAL QUANTITY

NATURAL MATERIAL

USC NUMBER : 0
MOISTURE CONTENT NO :
- CLASS : n/a
- RESULTS: n/a
SIZE ANALYSIS NO :
GRAVEL (%): 0
SAND (%): 10
FINES (%): 90
D-50 (um): n/a
- OVERSIZE (%) : n/a
PETROGRAHIC ANALYSIS-NO. OF TESTS: 0
RESULTS: n/a
OTHER TESTS (see DATA DICTIONARY): Ll 29.3; PI 14.2
MATERIAL QUANTITY (All in cubic metres)
CLASS 1 : Unknown
CLASS 2 : Unknown
TOTAL RECOVERABLE : Unknown
CLASS 3 : Unknown
ANNUAL RECOVERABLE : Unknown
CLASS 4 : Unknown
TOTAL VOLUME : Unknown
CLASS 5 : Unknown

PROCESSED MATERIAL

USC NUMBER : 0
MOISTURE CONTENT NO : n/a
- CLASS : n/a
- RESULTS: n/a
SIZE ANALYSIS NO : n/a
GRAVEL (%): n/a
SAND (%): n/a
FINES (%): n/a
D-50 (um): n/a
- OVERSIZE (%) : n/a
PETROGRAHIC ANALYSIS-NO. OF TESTS: 0
RESULTS: n/a
OTHER TESTS (see DATA DICTIONARY): n/a
MATERIAL QUANTITY (All in cubic metres)
CLASS 1 : Unknown
CLASS 2 : Unknown
TOTAL RECOVERABLE : Unknown
CLASS 3 : Unknown
ANNUAL RECOVERABLE : Unknown
CLASS 4 : Unknown
TOTAL VOLUME : Unknown
CLASS 5 : Unknown

GRANULAR RESOURCE INVENTORY
TAGISH RESOURCE MANAGEMENT AREA, YUKON
SOURCE CATALOGUE DATA SHEET

PART A: LOCATION AND STATUS

SOURCE NUMBER : 01-14352R
STUDY NO. : INAC77TAGI01
SOURCE REFERENCE : n/a
STUDY LIST : n/a
STUDY REFERENCE: n/a
NTS MAP REFERENCE : 105 D/10
DIGITIZ NO. :
MAP SCALE : 1:50000
UTM ZONE-EASTING : 8-526300
LOCATION : 3.1 km North of McClintock River
UTM NORTHING : 6713850
KILOMETRE POST : 1435.2
CENTRE LATITUDE : 0
CENTRE LONGITUDE: 0
LOCAL NAMES(S) : n/a
OFFSET DIRECTION : Right
OFFSET DISTANCE(M): Adjacent
CORRIDOR NO./NAME : #1 Alaska Highway
SOURCE ACCESS : Unknown
ACCESS DISTANCE (m) : Unknown
CONDITION : Unknown
AREA (ha) : Unknown
SITE SCALE: 1:100
DIGITIZ NO:
LAND TENURE : Unknown
STATUS : Inactive
STUDY PRIORITY : High
PAST USE - SOURCE : Surfacing MP 895 - 904
STOCKPILE - TYPE: Gravel - Clay
PERFORMANCE RATING : Fair
- QUANTITY: Unknown
EXCAVATED VOLUME FOR HIGHWAY (cu. m.): Unknown
EXCAVATED VOLUME FOR PIPELINE (cu. m.): Unknown

PART B: SOURCE INVESTIGATION AND DESCRIPTIVE INFORMATION

INVESTIGATION LEVEL : Reconnaissance
LAST INVEST. DATE : 1977
GEOPHYSICAL DATA : Unknown
TEST HOLE DENSITY (#/ha) :
BOREHOLES - NUMBER : 4
TESTPITS - NUMBER :
EXPOSURES - NUMBER :
- DEPTH (m): n/a
- DEPTH (m): n/a
- DEPTH (m) : n/a
DATA QUALITY : n/a
SOURCE TOPOGRAPHY : Unknown
SLOPE : Steep Hill
AREA DRAINAGE : Unknown
SOURCE VEGETATION : Thick Spruce
PERMAFROST FEATURES : Unknown
DESC DATE:01/12/69
ACTIVE LAYER (m) : Unknown
GENERIC ORIGIN : Unknown
LANDFORMS : Unknown
UNDERBURDEN : Unknown
GRANULAR - TYPE : Unknown
OVERBURDEN - TYPE : Unknown
- THICKNESS (m) : Unknown
- THICKNESS (m): Unknown
DEVELOP. CONSTRAINT : Deposit almost worked out, some clay under gravel.
DEVELOP. POTENTIAL : Unknown

PART C: TEST RESULTS AND MATERIAL QUANTITY

NATURAL MATERIAL

USC NUMBER : 0
MOISTURE CONTENT NO :
- CLASS : n/a
- RESULTS: n/a
SIZE ANALYSIS NO :
GRAVEL (%): 22
SAND (%): 46
FINES (%): 32
D-50 (um): n/a
- OVERSIZE (%) : n/a
PETROGRAHIC ANALYSIS-NO. OF TESTS: 0
RESULTS: n/a
OTHER TESTS (see DATA DICTIONARY): LL --; PI 0.0
MATERIAL QUANTITY (All in cubic metres)
CLASS 1 : Unknown
CLASS 2 : Unknown
TOTAL RECOVERABLE : Unknown
CLASS 3 : Unknown
ANNUAL RECOVERABLE : Unknown
CLASS 4 : Unknown
TOTAL VOLUME : Unknown
CLASS 5 : Unknown

PROCESSED MATERIAL

USC NUMBER : 0
MOISTURE CONTENT NO : n/a
- CLASS : n/a
- RESULTS: n/a
SIZE ANALYSIS NO : n/a
GRAVEL (%): 25
SAND (%): 45
FINES (%): 30
D-50 (um): n/a
- OVERSIZE (%) : n/a
PETROGRAHIC ANALYSIS-NO. OF TESTS: 0
RESULTS: n/a
OTHER TESTS (see DATA DICTIONARY): LL --; PI 0
MATERIAL QUANTITY (All in cubic metres)
CLASS 1 : Unknown
CLASS 2 : Unknown
TOTAL RECOVERABLE : Unknown
CLASS 3 : Unknown
ANNUAL RECOVERABLE : Unknown
CLASS 4 : Unknown
TOTAL VOLUME : Unknown
CLASS 5 : Unknown

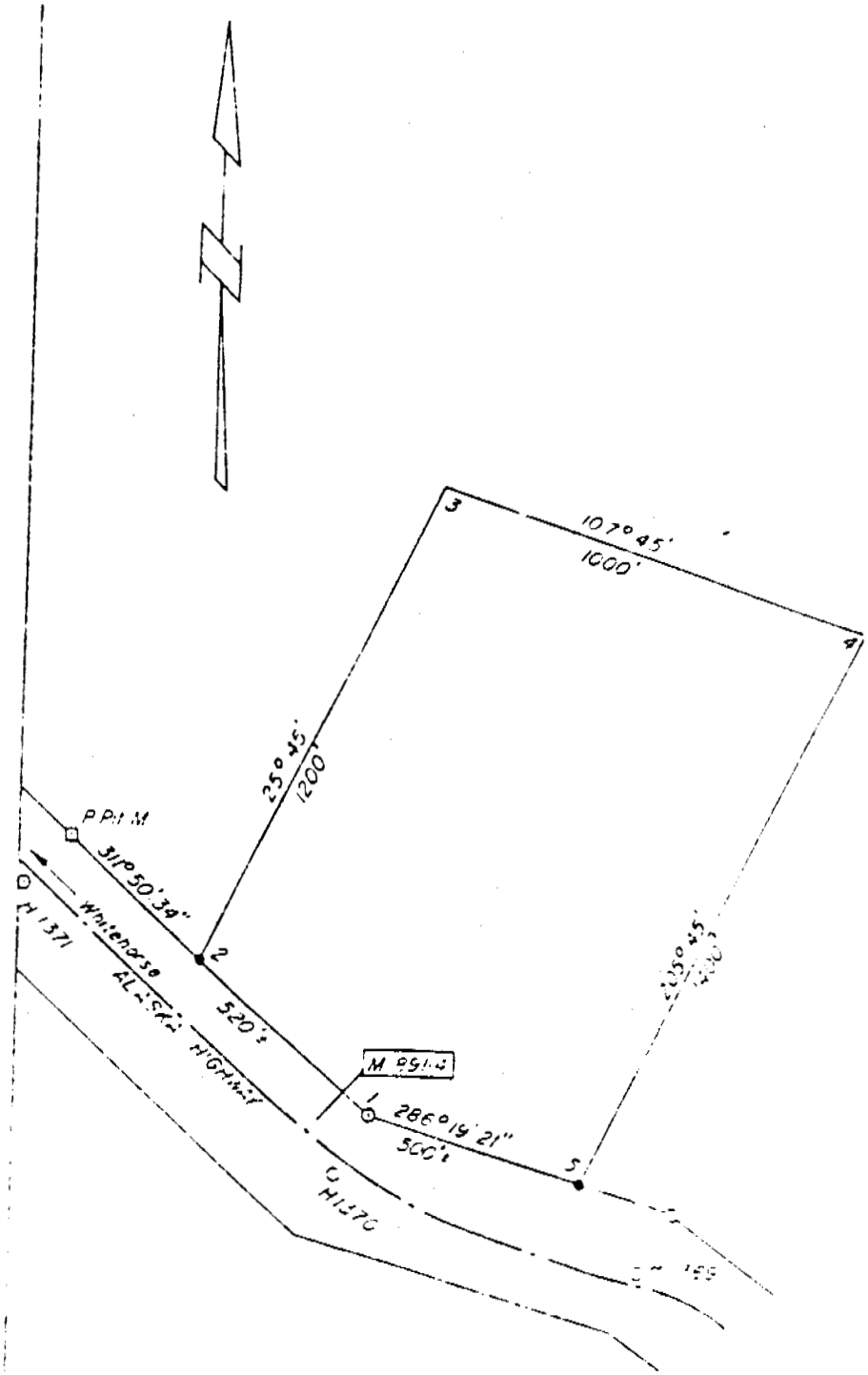

M.P. 891.4 R.H.S
REQUIRE SHADED AREA
APPROX. 31.1 ACRES

DEPARTMENT OF PUBLIC WORKS MINISTERE DES TRAVAUX PUBLICS	GRAVEL PIT ALASKA HIGHWAY MILE 891.4	R Loniels 1/70 B v d Sluys 19/1/70 TS 70-9	1094

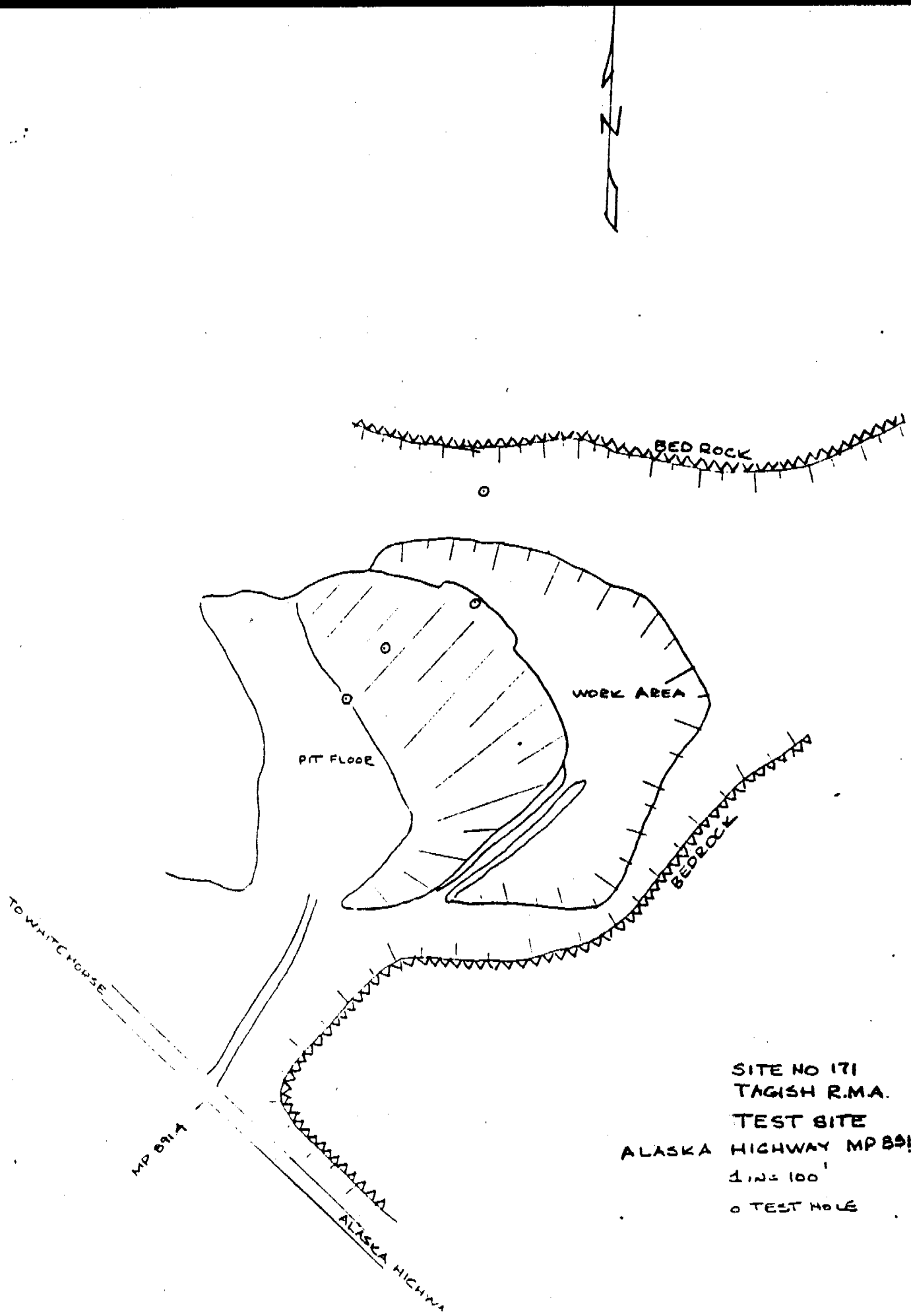
N
BED ROCK
WORK AREA
PIT FLOOR
BEDROCK
TO WHITEHORSE
MP 891.4
ALASKA HIGHWA
SITE NO 171
TAGISH R.M.A.
TEST SITE
ALASKA HIGHWAY MP 891.4 R.
1 IN = 100'
o TEST HOLE

GRANULAR RESOURCE INVENTORY
TAGISH RESOURCE MANAGEMENT AREA, YUKON
SOURCE CATALOGUE DATA SHEET

========== PART A: LOCATION AND STATUS ==========

SOURCE NUMBER : 01-14355R
STUDY NO. : INAC77TAGI01
SOURCE REFERENCE : n/a
STUDY LIST : n/a
STUDY REFERENCE: n/a
NTS MAP REFERENCE : 105 D/10
DIGITIZ NO. :
MAP SCALE : 1:50000
UTM ZONE-EASTING : 8-526050
LOCATION : 3.4 km North of McClintock River
UTM NORTHING : 6714000
KILOMETRE POST : 1435.5
CENTRE LATITUDE : 0
CENTRE LONGITUDE: 0
LOCAL NAMES(S) : n/a
OFFSET DIRECTION : Right
OFFSET DISTANCE(M): Adjacent
CORRIDOR NO./NAME : #1 Alaska Highway
SOURCE ACCESS : Unknown
ACCESS DISTANCE (m) : Unknown
CONDITION : Unknown
AREA (ha) : Unknown
SITE SCALE: 1:
DIGITIZ NO:
LAND TENURE : Unknown
STATUS : Inactive
STUDY PRIORITY : High
PAST USE - SOURCE : Borrow
STOCKPILE - TYPE: Clay
PERFORMANCE RATING : Unknown
- QUANTITY: Unknown
EXCAVATED VOLUME FOR HIGHWAY (cu. m.): Unknown
EXCAVATED VOLUME FOR PIPELINE (cu. m.): Unknown

========== PART B: SOURCE INVESTIGATION AND DESCRIPTIVE INFORMATION ==========

INVESTIGATION LEVEL : Reconnaissance
LAST INVEST. DATE : 1977
GEOPHYSICAL DATA : Unknown
TEST HOLE DENSITY (#/ha) :
BOREHOLES - NUMBER :
TESTPITS - NUMBER :
EXPOSURES - NUMBER :
- DEPTH (m): n/a
- DEPTH (m): n/a
- DEPTH (m) : n/a
DATA QUALITY : n/a
SOURCE TOPOGRAPHY : Unknown
SLOPE : Top of Steep Sidehill
AREA DRAINAGE : Unknown
SOURCE VEGETATION : Moderate Spruce, Poplar
PERMAFROST FEATURES : Unknown
DESC DATE:
ACTIVE LAYER (m) : Unknown
GENERIC ORIGIN : Unknown
LANDFORMS : Unknown
UNDERBURDEN : Unknown
GRANULAR - TYPE : Unknown
OVERBURDEN - TYPE : Unknown
- THICKNESS (m) : Unknown
- THICKNESS (m): Unknown
DEVELOP. CONSTRAINT : Unknown
DEVELOP. POTENTIAL : Unknown

========== PART C: TEST RESULTS AND MATERIAL QUANTITY ========== =====

= == === NATURAL MATERIAL=== ===

USC NUMBER : 0
MOISTURE CONTENT NO :
- CLASS : n/a
- RESULTS: n/a
SIZE ANALYSIS NO :
GRAVEL (%): 20
SAND (%): 40
FINES (%): 40
D-50 (um): n/a
- OVERSIZE (%) : n/a
PETROGRAHIC ANALYSIS-NO. OF TESTS: 0
RESULTS: n/a
OTHER TESTS (see DATA DICTIONARY): LL 34.8; PI 21.9
MATERIAL QUANTITY (All in cubic metres)
CLASS 1 : Unknown
CLASS 2 : Unknown
TOTAL RECOVERABLE : Unknown
CLASS 3 : Unknown
ANNUAL RECOVERABLE : Unknown
CLASS 4 : Unknown
TOTAL VOLUME : Unknown
CLASS 5 : Unknown

=======PROCESSED MATERIAL=======

USC NUMBER : 0
MOISTURE CONTENT NO : n/a
- CLASS : n/a
- RESULTS: n/a
SIZE ANALYSIS NO : n/a
GRAVEL (%): n/a
SAND (%): n/a
FINES (%): n/a
D-50 (um): n/a
- OVERSIZE (%) : n/a
PETROGRAHIC ANALYSIS-NO. OF TESTS: 0
RESULTS: n/a
OTHER TESTS (see DATA DICTIONARY): n/a
MATERIAL QUANTITY (All in cubic metres)
CLASS 1 : Unknown
CLASS 2 : Unknown
TOTAL RECOVERABLE : Unknown
CLASS 3 : Unknown
ANNUAL RECOVERABLE : Unknown
CLASS 4 : Unknown
TOTAL VOLUME : Unknown
CLASS 5 : Unknown

GRANULAR RESOURCE INVENTORY
TAGISH RESOURCE MANAGEMENT AREA, YUKON
SOURCE CATALOGUE DATA SHEET

PART A: LOCATION AND STATUS

SOURCE NUMBER : 01-14356R
STUDY NO. : INAC77TAGI01
SOURCE REFERENCE : n/a
STUDY LIST : n/a
STUDY REFERENCE: n/a
NTS MAP REFERENCE : 105 D/10
DIGITIZ NO. :
MAP SCALE : 1:50000
UTM ZONE-EASTING : 8-525900
LOCATION : 3.5 km North of McClintock River
UTM NORTHING : 6714100
KILOMETRE POST : 1435.6
CENTRE LATITUDE : 0
CENTRE LONGITUDE: 0
LOCAL NAMES(S) : n/a
OFFSET DIRECTION : Right
OFFSET DISTANCE(M): Adjacent
CORRIDOR NO./NAME : #1 Alaska Highway
SOURCE ACCESS : Unknown
ACCESS DISTANCE (m) : Unknown
CONDITION : Unknown
AREA (ha) : Unknown
SITE SCALE: 1:
DIGITIZ NO:
LAND TENURE : Unknown
STATUS : Unknown
STUDY PRIORITY : High
PAST USE - SOURCE : Unknown
STOCKPILE - TYPE: Gravel
PERFORMANCE RATING : Unknown
- QUANTITY: Unknown
EXCAVATED VOLUME FOR HIGHWAY (cu. m.): Unknown
EXCAVATED VOLUME FOR PIPELINE (cu. m.): Unknown

PART B: SOURCE INVESTIGATION AND DESCRIPTIVE INFORMATION

INVESTIGATION LEVEL : Reconnaissance
LAST INVEST. DATE : 1977
GEOPHYSICAL DATA : Unknown
TEST HOLE DENSITY (#/ha) :
BOREHOLES - NUMBER :
TESTPITS - NUMBER :
EXPOSURES - NUMBER :
- DEPTH (m): n/a
- DEPTH (m): n/a
- DEPTH (m) : n/a
DATA QUALITY : n/a
SOURCE TOPOGRAPHY : Unknown
SLOPE : Unknown
AREA DRAINAGE : Unknown
SOURCE VEGETATION : Unknown
PERMAFROST FEATURES : Unknown
DESC DATE:01/07/65
ACTIVE LAYER (m) : Unknown
GENERIC ORIGIN : Unknown
LANDFORMS : Unknown
UNDERBURDEN : Unknown
GRANULAR - TYPE : Unknown
OVERBURDEN - TYPE : Unknown
- THICKNESS (m) : Unknown
- THICKNESS (m): Unknown
DEVELOP. CONSTRAINT : Unknown
DEVELOP. POTENTIAL : Unknown

PART C: TEST RESULTS AND MATERIAL QUANTITY

NATURAL MATERIAL

USC NUMBER : 0
MOISTURE CONTENT NO :
- CLASS : n/a
- RESULTS: n/a
SIZE ANALYSIS NO :
GRAVEL (%): 57
SAND (%): 38
FINES (%): 5
D-50 (um): n/a
- OVERSIZE (%) : n/a
PETROGRAHIC ANALYSIS-NO. OF TESTS: 0
RESULTS: n/a
OTHER TESTS (see DATA DICTIONARY): LL --; PI N.P.
MATERIAL QUANTITY (All in cubic metres)
CLASS 1 : Unknown
CLASS 2 : Unknown
TOTAL RECOVERABLE : Unknown
CLASS 3 : Unknown
ANNUAL RECOVERABLE : Unknown
CLASS 4 : Unknown
TOTAL VOLUME : Unknown
CLASS 5 : Unknown

PROCESSED MATERIAL

USC NUMBER : 0
MOISTURE CONTENT NO : n/a
- CLASS : n/a
- RESULTS: n/a
SIZE ANALYSIS NO : n/a
GRAVEL (%): n/a
SAND (%): n/a
FINES (%): n/a
D-50 (um): n/a
- OVERSIZE (%) : n/a
PETROGRAHIC ANALYSIS-NO. OF TESTS: 0
RESULTS: n/a
OTHER TESTS (see DATA DICTIONARY): n/a
MATERIAL QUANTITY (All in cubic metres)
CLASS 1 : Unknown
CLASS 2 : Unknown
TOTAL RECOVERABLE : Unknown
CLASS 3 : Unknown
ANNUAL RECOVERABLE : Unknown
CLASS 4 : Unknown
TOTAL VOLUME : Unknown
CLASS 5 : Unknown

GRANULAR RESOURCE INVENTORY
TAGISH RESOURCE MANAGEMENT AREA, YUKON
SOURCE CATALOGUE DATA SHEET

========== PART A: LOCATION AND STATUS ==========

SOURCE NUMBER : 01-14360R STUDY NO. : INAC77TAGI01
SOURCE REFERENCE : n/a STUDY LIST : n/a
STUDY REFERENCE: n/a
NTS MAP REFERENCE : 105 D/10 DIGITIZ NO. : MAP SCALE : 1:50000
UTM ZONE-EASTING : 8-525800 LOCATION : 3.9 km North of McClintock River
UTM NORTHING : 6714200 KILOMETRE POST : 1436.0
CENTRE LATITUDE : 0 CENTRE LONGITUDE: 0
LOCAL NAMES(S) : n/a
OFFSET DIRECTION : Right OFFSET DISTANCE(M): Adjacent
CORRIDOR NO./NAME : #1 Alaska Highway
SOURCE ACCESS : Unknown
ACCESS DISTANCE (m) : Unknown CONDITION : Unknown
AREA (ha) : Unknown SITE SCALE: 1: DIGITIZ NO:
LAND TENURE : Unknown STATUS : Unknown
STUDY PRIORITY : High
PAST USE - SOURCE : Unknown STOCKPILE - TYPE: Gravel - Clay
PERFORMANCE RATING : Unknown - QUANTITY: Unknown
EXCAVATED VOLUME FOR HIGHWAY (cu. m.): Unknown EXCAVATED VOLUME FOR PIPELINE (cu. m.): Unknown

========== PART B: SOURCE INVESTIGATION AND DESCRIPTIVE INFORMATION ==========

INVESTIGATION LEVEL : Reconnaissance LAST INVEST. DATE : 1977
GEOPHYSICAL DATA : Unknown TEST HOLE DENSITY (#/ha) :
BOREHOLES - NUMBER : TESTPITS - NUMBER : EXPOSURES - NUMBER :
- DEPTH (m): n/a - DEPTH (m): n/a - DEPTH (m) : n/a
DATA QUALITY : n/a SOURCE TOPOGRAPHY : Unknown
SLOPE : Unknown AREA DRAINAGE : Unknown
SOURCE VEGETATION : Unknown
PERMAFROST FEATURES : Unknown DESC DATE:
ACTIVE LAYER (m) : Unknown GENERIC ORIGIN : Unknown
LANDFORMS : Unknown UNDERBURDEN : Unknown
GRANULAR - TYPE : Unknown OVERBURDEN - TYPE : Unknown
- THICKNESS (m) : Unknown - THICKNESS (m): Unknown
DEVELOP. CONSTRAINT : Unknown DEVELOP. POTENTIAL : Unknown

========== PART C: TEST RESULTS AND MATERIAL QUANTITY ==========

=======NATURAL MATERIAL=======

USC NUMBER : 0 MOISTURE CONTENT NO :
- CLASS : n/a - RESULTS: n/a
SIZE ANALYSIS NO : GRAVEL (%): 0 SAND (%): 30 FINES (%): 70 D-50 (um): n/a
- OVERSIZE (%) : n/a PETROGRAHIC ANALYSIS-NO. OF TESTS: 0 RESULTS: n/a
OTHER TESTS (see DATA DICTIONARY): LL 41.1; PI 21.3
MATERIAL QUANTITY (All in cubic metres) CLASS 1 : Unknown
CLASS 2 : Unknown
TOTAL RECOVERABLE : Unknown CLASS 3 : Unknown
ANNUAL RECOVERABLE : Unknown CLASS 4 : Unknown
TOTAL VOLUME : Unknown CLASS 5 : Unknown

=======PROCESSED MATERIAL=======

USC NUMBER : 0 MOISTURE CONTENT NO : n/a
- CLASS : n/a - RESULTS: n/a
SIZE ANALYSIS NO : n/a GRAVEL (%): n/a SAND (%): n/a FINES (%): n/a D-50 (um): n/a
- OVERSIZE (%) : n/a PETROGRAHIC ANALYSIS-NO. OF TESTS: 0 RESULTS: n/a
OTHER TESTS (see DATA DICTIONARY): n/a
MATERIAL QUANTITY (All in cubic metres) CLASS 1 : Unknown
CLASS 2 : Unknown
TOTAL RECOVERABLE : Unknown CLASS 3 : Unknown
ANNUAL RECOVERABLE : Unknown CLASS 4 : Unknown
TOTAL VOLUME : Unknown CLASS 5 : Unknown

GRANULAR RESOURCE INVENTORY
TAGISH RESOURCE MANAGEMENT AREA, YUKON
SOURCE CATALOGUE DATA SHEET

========== PART A: LOCATION AND STATUS ==========

SOURCE NUMBER : 01-14366R
STUDY NO. : INAC77TAGI01
SOURCE REFERENCE : n/a
STUDY LIST : n/a
STUDY REFERENCE: n/a
NTS MAP REFERENCE : 105 D/10
DIGITIZ NO. :
MAP SCALE : 1:50000
UTM ZONE-EASTING : 8-525300
LOCATION : 4.5 km North of McClintock River
UTM NORTHING : 6714500
KILOMETRE POST : 1436.6
CENTRE LATITUDE : 0
CENTRE LONGITUDE: 0
LOCAL NAMES(S) : n/a
OFFSET DIRECTION : Right
OFFSET DISTANCE(M): Adjacent
CORRIDOR NO./NAME : #1 Alaska Highway
SOURCE ACCESS : Unknown
ACCESS DISTANCE (m) : Unknown
CONDITION : Unknown
AREA (ha) : Unknown
SITE SCALE: 1:
DIGITIZ NO:
LAND TENURE : Unknown
STATUS : Unknown
STUDY PRIORITY : High
PAST USE - SOURCE : Unknown
STOCKPILE - TYPE: Clay
PERFORMANCE RATING : Unknown
- QUANTITY: Unknown
EXCAVATED VOLUME FOR HIGHWAY (cu. m.): Unknown
EXCAVATED VOLUME FOR PIPELINE (cu. m.): Unknown

========== PART B: SOURCE INVESTIGATION AND DESCRIPTIVE INFORMATION ==========

INVESTIGATION LEVEL : Reconnaissance
LAST INVEST. DATE : 1977
GEOPHYSICAL DATA : Unknown
TEST HOLE DENSITY (#/ha) :
BOREHOLES - NUMBER :
TESTPITS - NUMBER :
EXPOSURES - NUMBER :
- DEPTH (m): n/a
- DEPTH (m): n/a
- DEPTH (m) : n/a
DATA QUALITY : n/a
SOURCE TOPOGRAPHY : Unknown
SLOPE : Unknown
AREA DRAINAGE : Unknown
SOURCE VEGETATION : Unknown
PERMAFROST FEATURES : Unknown
DESC DATE:
ACTIVE LAYER (m) : Unknown
GENERIC ORIGIN : Unknown
LANDFORMS : Unknown
UNDERBURDEN : Unknown
GRANULAR - TYPE : Unknown
OVERBURDEN - TYPE : Unknown
- THICKNESS (m) : Unknown
- THICKNESS (m): Unknown
DEVELOP. CONSTRAINT : Unknown
DEVELOP. POTENTIAL : Unknown

========== PART C: TEST RESULTS AND MATERIAL QUANTITY ==========

=======NATURAL MATERIAL=======

USC NUMBER : 0
MOISTURE CONTENT NO :
- CLASS : n/a
- RESULTS: n/a
SIZE ANALYS S NO :
GRAVEL (%): 0
SAND (%): 10
FINES (%): 90
D-50 (um): n/a
- OVERSIZE (%) : n/a
PETROGRAHIC ANALYSIS-NO. OF TESTS: 0
RESULTS: n/a
OTHER TESTS (see DATA DICTIONARY): LL 48.8; PI 19.7
MATERIAL QUANTITY (All in cubic metres)
CLASS 1 : Unknown
CLASS 2 : Unknown
TOTAL RECOVERABLE : Unknown
CLASS 3 : Unknown
ANNUAL RECOVERABLE : Unknown
CLASS 4 : Unknown
TOTAL VOLUME : Unknown
CLASS 5 : Unknown

=======PROCESSED MATERIAL=======

USC NUMBER : 0
MOISTURE CONTENT NO : n/a
- CLASS : n/a
- RESULTS: n/a
SIZE ANALYSIS NO : n/a
GRAVEL (%): n/a
SAND (%): n/a
FINES (%): n/a
D-50 (um): n/a
- OVERSIZE (%) : n/a
PETROGRAHIC ANALYSIS-NO. OF TESTS: 0
RESULTS: n/a
OTHER TESTS (see DATA DICTIONARY): n/a
MATERIAL QUANTITY (All in cubic metres)
CLASS 1 : Unknown
CLASS 2 : Unknown
TOTAL RECOVERABLE : Unknown
CLASS 3 : Unknown
ANNUAL RECOVERABLE : Unknown
CLASS 4 : Unknown
TOTAL VOLUME : Unknown
CLASS 5 : Unknown

GRANULAR RESOURCE INVENTORY
TAGISH RESOURCE MANAGEMENT AREA, YUKON
SOURCE CATALOGUE DATA SHEET

PART A: LOCATION AND STATUS

SOURCE NUMBER : 01-14369R
STUDY NO. : INAC77TAGI01
SOURCE REFERENCE : n/a
STUDY LIST : n/a
STUDY REFERENCE: n/a
NTS MAP REFERENCE : 105 D/10
DIGITIZ NO. :
MAP SCALE : 1:50000
UTM ZONE-EASTING : 8-525100
LOCATION : 6.6 km South of Yukon River Bridge
UTM NORTHING : 6714650
KILOMETRE POST : 1436.9
CENTRE LATITUDE : 0
CENTRE LONGITUDE: 0
LOCAL NAMES(S) : n/a
OFFSET DIRECTION : Right
OFFSET DISTANCE(M): Adjacent
CORRIDOR NO./NAME : #1 Alaska Highway
SOURCE ACCESS : Unknown
ACCESS DISTANCE (m) : Unknown
CONDITION : Unknown
AREA (ha) : Unknown
SITE SCALE: 1:
DIGITIZ NO:
LAND TENURE : Unknown
STATUS : Unknown
STUDY PRIORITY : High
PAST USE - SOURCE : Unknown
STOCKPILE - TYPE: Clay
PERFORMANCE RATING : Unknown
- QUANTITY: Unknown
EXCAVATED VOLUME FOR HIGHWAY (cu. m.): Unknown
EXCAVATED VOLUME FOR PIPELINE (cu. m.): Unknown

PART B: SOURCE INVESTIGATION AND DESCRIPTIVE INFORMATION

INVESTIGATION LEVEL : Reconnaissance
LAST INVEST. DATE : 1977
GEOPHYSICAL DATA : Unknown
TEST HOLE DENSITY (#/ha) :
BOREHOLES - NUMBER :
TESTPITS - NUMBER :
EXPOSURES - NUMBER :
- DEPTH (m): n/a
- DEPTH (m): n/a
- DEPTH (m) : n/a
DATA QUALITY : n/a
SOURCE TOPOGRAPHY : Unknown
SLOPE : Unknown
AREA DRAINAGE : Unknown
SOURCE VEGETATION : Unknown
PERMAFROST FEATURES : Unknown
DESC DATE:
ACTIVE LAYER (m) : Unknown
GENERIC ORIGIN : Unknown
LANDFORMS : Unknown
UNDERBURDEN : Unknown
GRANULAR - TYPE : Unknown
OVERBURDEN - TYPE : Unknown
- THICKNESS (m) : Unknown
- THICKNESS (m): Unknown
DEVELOP. CONSTRAINT : Unknown
DEVELOP. POTENTIAL : Unknown

PART C: TEST RESULTS AND MATERIAL QUANTITY

NATURAL MATERIAL

USC NUMBER : 0
MOISTURE CONTENT NO :
- CLASS : n/a
- RESULTS: n/a
SIZE ANALYSIS NO :
GRAVEL (%): 0
SAND (%): 10
FINES (%): 90
D-50 (um): n/a
- OVERSIZE (%) : n/a
PETROGRAHIC ANALYSIS-NO. OF TESTS: 0
RESULTS: n/a
OTHER TESTS (see DATA DICTIONARY): LL 63.6; PI 48.9
MATERIAL QUANTITY (All in cubic metres)
CLASS 1 : Unknown
CLASS 2 : Unknown
TOTAL RECOVERABLE : Unknown
CLASS 3 : Unknown
ANNUAL RECOVERABLE : Unknown
CLASS 4 : Unknown
TOTAL VOLUME : Unknown
CLASS 5 : Unknown

PROCESSED MATERIAL

USC NUMBER : 0
MOISTURE CONTENT NO : n/a
- CLASS : n/a
- RESULTS: n/a
SIZE ANALYSIS NO : n/a
GRAVEL (%): n/a
SAND (%): n/a
FINES (%): n/a
D-50 (um): n/a
- OVERSIZE (%) : n/a
PETROGRAHIC ANALYSIS-NO. OF TESTS: 0
RESULTS: n/a
OTHER TESTS (see DATA DICTIONARY): n/a
MATERIAL QUANTITY (All in cubic metres)
CLASS 1 : Unknown
CLASS 2 : Unknown
TOTAL RECOVERABLE : Unknown
CLASS 3 : Unknown
ANNUAL RECOVERABLE : Unknown
CLASS 4 : Unknown
TOTAL VOLUME : Unknown
CLASS 5 : Unknown

GRANULAR RESOURCE INVENTORY
TAGISH RESOURCE MANAGEMENT AREA, YUKON
SOURCE CATALOGUE DATA SHEET

========== PART A: LOCATION AND STATUS ==========

SOURCE NUMBER : 01-14377R STUDY NO. : INAC77TAGI01
SOURCE REFERENCE : n/a STUDY LIST : n/a
STUDY REFERENCE: n/a
NTS MAP REFERENCE : 105 D/10 DIGITIZ NO. : MAP SCALE : 1:50000
UTM ZONE-EASTING : 8-524400 LOCATION : 5.8 km South of Yukon River Bridge
UTM NORTHING : 6715000 KILOMETRE POST : 1437.7
CENTRE LATITUDE : 0 CENTRE LONGITUDE: 0
LOCAL NAMES(S) : n/a
OFFSET DIRECTION : Right OFFSET DISTANCE(M): Adjacent
CORRIDOR NO./NAME : #1 Alaska Highway
SOURCE ACCESS : Unknown
ACCESS DISTANCE (m) : Unknown CONDITION : Unknown
AREA (ha) : Unknown SITE SCALE: 1: DIGITIZ NO:
LAND TENURE : Unknown STATUS : Unknown
STUDY PRIORITY : High
PAST USE - SOURCE : Unknown STOCKPILE - TYPE: Silt
PERFORMANCE RATING : Unknown - QUANTITY: Unknown
EXCAVATED VOLUME FOR HIGHWAY (cu. m.): Unknown EXCAVATED VOLUME FOR PIPELINE (cu. m.): Unknown

========== PART B: SOURCE INVESTIGATION AND DESCRIPTIVE INFORMATION ==========

INVESTIGATION LEVEL : Reconnaissance LAST INVEST. DATE : 1977
GEOPHYSICAL DATA : Unknown TEST HOLE DENSITY (#/ha) :
BOREHOLES - NUMBER : TESTPITS - NUMBER : EXPOSURES - NUMBER :
- DEPTH (m): n/a - DEPTH (m): n/a - DEPTH (m) : n/a
DATA QUALITY : n/a SOURCE TOPOGRAPHY : Unknown
SLOPE : Unknown AREA DRAINAGE : Unknown
SOURCE VEGETATION : Unknown
PERMAFROST FEATURES : Unknown DESC DATE:
ACTIVE LAYER (m) : Unknown GENERIC ORIGIN : Unknown
LANDFORMS : Unknown UNDERBURDEN : Unknown
GRANULAR - TYPE : Unknown OVERBURDEN - TYPE : Unknown
- THICKNESS (m) : Unknown - THICKNESS (m): Unknown
DEVELOP. CONSTRAINT : Unknown DEVELOP. POTENTIAL : Unknown

========== PART C: TEST RESULTS AND MATERIAL QUANTITY ==========

=======NATURAL MATERIAL=======

USC NUMBER : 0 MOISTURE CONTENT NO :
- CLASS : n/a - RESULTS: n/a
SIZE ANALYSIS NO : A02 GRAVEL (%): 0-4-8 SAND (%): 20-32-44 FINES (%): 48-64-80 D-50 (um): n/a
- OVERSIZE (%) : n/a PETROGRAHIC ANALYSIS-NO. OF TESTS: 0 RESULTS: n/a
OTHER TESTS (see DATA DICTIONARY): LL --; PI N.P.
MATERIAL QUANTITY (All in cubic metres) CLASS 1 : Unknown
CLASS 2 : Unknown
TOTAL RECOVERABLE : Unknown CLASS 3 : Unknown
ANNUAL RECOVERABLE : Unknown CLASS 4 : Unknown
TOTAL VOLUME : Unknown CLASS 5 : Unknown

=======PROCESSED MATERIAL=======

USC NUMBER : 0 MOISTURE CONTENT NO : n/a
- CLASS : n/a - RESULTS: n/a
SIZE ANALYSIS NO : n/a GRAVEL (%): n/a SAND (%): n/a FINES (%): n/a D-50 (um): n/a
- OVERSIZE (%) : n/a PETROGRAHIC ANALYSIS-NO. OF TESTS: 0 RESULTS: n/a
OTHER TESTS (see DATA DICTIONARY): n/a
MATERIAL QUANTITY (All in cubic metres) CLASS 1 : Unknown
CLASS 2 : Unknown
TOTAL RECOVERABLE : Unknown CLASS 3 : Unknown
ANNUAL RECOVERABLE : Unknown CLASS 4 : Unknown
TOTAL VOLUME : Unknown CLASS 5 : Unknown

GRANULAR RESOURCE INVENTORY
TAGISH RESOURCE MANAGEMENT AREA, YUKON
SOURCE CATALOGUE DATA SHEET

========== PART A: LOCATION AND STATUS ==========

SOURCE NUMBER : 01-14381R STUDY NO. : INAC77TAGI01
SOURCE REFERENCE : n/a STUDY LIST : n/a
STUDY REFERENCE: n/a
NTS MAP REFERENCE : 105 D/10 DIGITIZ NO. : MAP SCALE : 1:50000
UTM ZONE-EASTING : 8-524250 LOCATION : 5.4 km South of Yukon River Bridge
UTM NORTHING : 6715150 KILOMETRE POST : 1438.1
CENTRE LATITUDE : 0 CENTRE LONGITUDE: 0
LOCAL NAMES(S) : n/a
OFFSET DIRECTION : Right OFFSET DISTANCE(M): 0 - 32 m
CORRIDOR NO./NAME : #1 Alaska Highway
SOURCE ACCESS : Removed
ACCESS DISTANCE (m) : Unknown CONDITION : Unknown
AREA (ha) : Unknown SITE SCALE: 1:300 DIGITIZ NO:
LAND TENURE : Unknown STATUS : Inactive
STUDY PRIORITY : High
PAST USE - SOURCE : Borrow Pit - Reconstruction STOCKPILE - TYPE: Sand, Gravel, Clay
PERFORMANCE RATING : Unknown - QUANTITY: Unknown
EXCAVATED VOLUME FOR HIGHWAY (cu. m.): Unknown EXCAVATED VOLUME FOR PIPELINE (cu. m.): Unknown

========== PART B: SOURCE INVESTIGATION AND DESCRIPTIVE INFORMATION ==========

INVESTIGATION LEVEL : Reconnaissance LAST INVEST. DATE : 1977
GEOPHYSICAL DATA : Unknown TEST HOLE DENSITY (#/ha) :
BOREHOLES - NUMBER : TESTPITS - NUMBER : 22 EXPOSURES - NUMBER :
- DEPTH (m): n/a - DEPTH (m): n/a - DEPTH (m) : n/a
DATA QUALITY : n/a SOURCE TOPOGRAPHY : Unknown
SLOPE : Moderate Slope AREA DRAINAGE : Unknown
SOURCE VEGETATION : Thick Spruce
PERMAFROST FEATURES : Unknown DESC DATE:01/01/75
ACTIVE LAYER (m) : Unknown GENERIC ORIGIN : Unknown
LANDFORMS : Unknown UNDERBURDEN : Unknown
GRANULAR - TYPE : Unknown OVERBURDEN - TYPE : Unknown
- THICKNESS (m) : Unknown - THICKNESS (m): Unknown
DEVELOP. CONSTRAINT : Silty, glacial till dry in winter, wet in summer. DEVELOP. POTENTIAL : Unknown

========== PART C: TEST RESULTS AND MATERIAL QUANTITY ==========

======NATURAL MATERIAL= === =

USC NUMBER : 0 MOISTURE CONTENT NO :
- CLASS : n/a - RESULTS: n/a
SIZE ANALYSIS NO : A21 GRAVEL (%): 0-12-23 SAND (%): 10-19-49 FINES (%): 28-77-90 D-50 (um): n/a
- OVERSIZE (%) : n/a PETROGRAHIC ANALYSIS-NO. OF TESTS: 0 RESULTS: n/a
OTHER TESTS (see DATA DICTIONARY): LL 35.1; PI 15.3
MATERIAL QUANTITY (All in cubic metres)

TOTAL RECOVERABLE : Unknown
ANNUAL RECOVERABLE : Unknown
TOTAL VOLUME : Unknown

CLASS 1 : Unknown
CLASS 2 : Unknown
CLASS 3 : Unknown
CLASS 4 : Unknown
CLASS 5 : Unknown

=======PROCESSED MATERIAL=======

USC NUMBER : 0 MOISTURE CONTENT NO : n/a
- CLASS : n/a - RESULTS: n/a
SIZE ANALYSIS NO : n/a GRAVEL (%): n/a SAND (%): n/a FINES (%): n/a D-50 (um): n/a
- OVERSIZE (%) : n/a PETROGRAHIC ANALYSIS-NO. OF TESTS: 0 RESULTS: n/a
OTHER TESTS (see DATA DICTIONARY): n/a
MATERIAL QUANTITY (All in cubic metres)

TOTAL RECOVERABLE : Unknown
ANNUAL RECOVERABLE : Unknown
TOTAL VOLUME : Unknown

CLASS 1 : Unknown
CLASS 2 : Unknown
CLASS 3 : Unknown
CLASS 4 : Unknown
CLASS 5 : Unknown

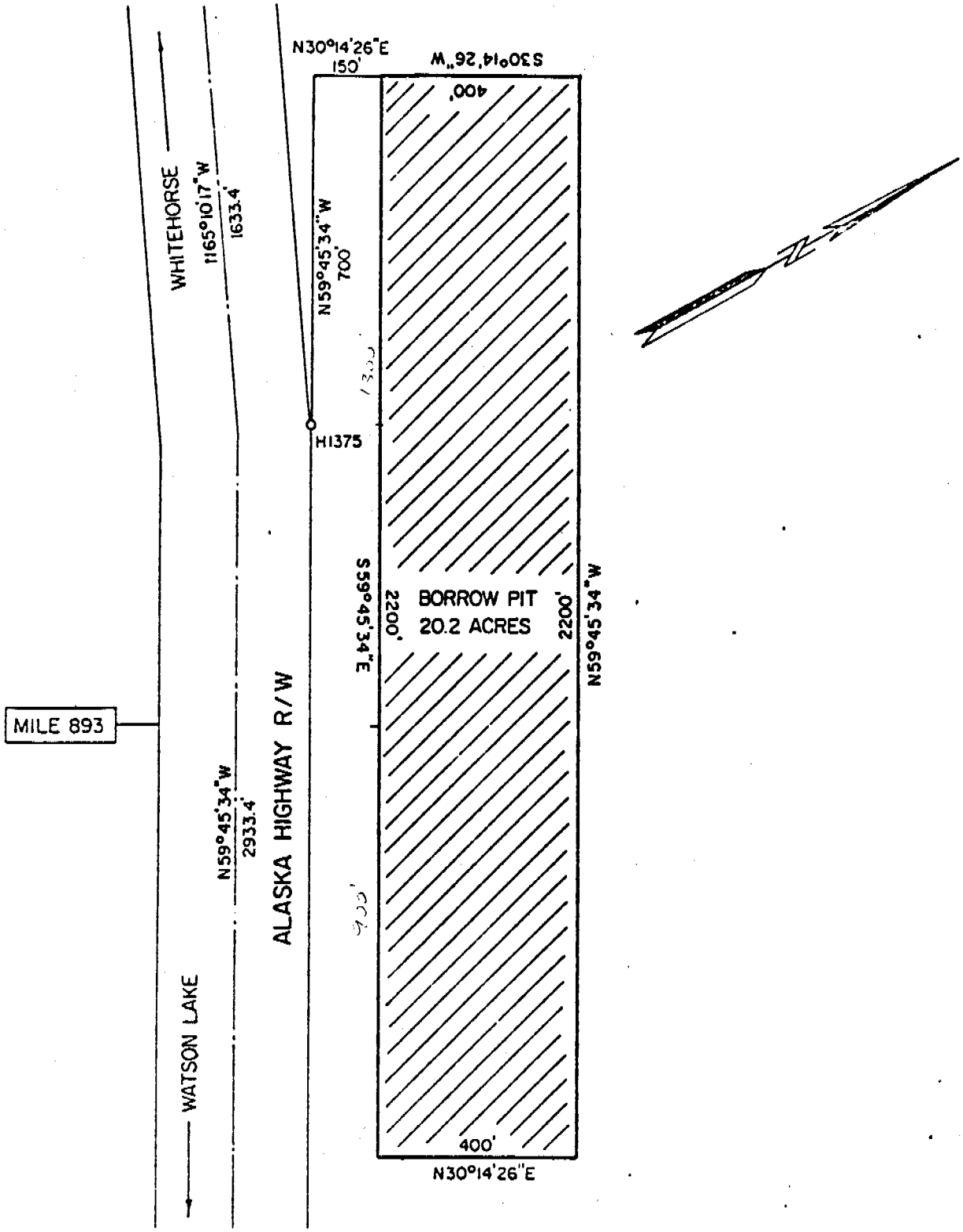

DEPARTMENT OF PUBLIC WORKS
PACIFIC REGION
DESIGN / CONSTRUCTION
WHITEHORSE, Y.T.

Drawing title:
Titre du dessin:

BORROW PIT

scale:
échelle: 1" = 300'

ALASKA HIGHWAY
MILE 893.2 R.H.S.

designed by / conçu par	V SOKALSKI	date APRIL 75
drawn by / dessiné par	W.R.	APRIL 75
reviewed by / examiné par	AGMS	APRIL 75
approved by / approuvé par	F. ST	APRIL 75
project no. / no. du projet		dwg. no. / dessin no. 22-423

GRANULAR RESOURCE INVENTORY
TAGISH RESOURCE MANAGEMENT AREA, YUKON
SOURCE CATALOGUE DATA SHEET

PART A: LOCATION AND STATUS

SOURCE NUMBER : 01-14384R
STUDY NO. : INAC77TAGI01
SOURCE REFERENCE : n/a
STUDY LIST : n/a
STUDY REFERENCE: n/a
NTS MAP REFERENCE : 105 D/10
DIGITIZ NO. :
MAP SCALE : 1:50000
UTM ZONE-EASTING : 8-523800
LOCATION : 5.1 km South of Yukon River Bridge
UTM NORTHING : 6715300
KILOMETRE POST : 1438.4
CENTRE LATITUDE : 0
CENTRE LONGITUDE: 0
LOCAL NAMES(S) : n/a
OFFSET DIRECTION : Right
OFFSET DISTANCE(M): Adjacent
CORRIDOR NO./NAME : #1 Alaska Highway
SOURCE ACCESS : Unknown
ACCESS DISTANCE (m) : Unknown
CONDITION : Unknown
AREA (ha) : Unknown
SITE SCALE: 1:
DIGITIZ NO:
LAND TENURE : Unknown
STATUS : Inactive
STUDY PRIORITY : High
PAST USE - SOURCE : Borrow
STOCKPILE - TYPE: Clay
PERFORMANCE RATING : Unknown
- QUANTITY: Unknown
EXCAVATED VOLUME FOR HIGHWAY (cu. m.): Unknown
EXCAVATED VOLUME FOR PIPELINE (cu. m.): Unknown

PART B: SOURCE INVESTIGATION AND DESCRIPTIVE INFORMATION

INVESTIGATION LEVEL : Reconnaissance
LAST INVEST. DATE : 1977
GEOPHYSICAL DATA : Unknown
TEST HOLE DENSITY (#/ha) :
BOREHOLES - NUMBER :
TESTPITS - NUMBER :
EXPOSURES - NUMBER :
- DEPTH (m): n/a
- DEPTH (m): n/a
- DEPTH (m) : n/a
DATA QUALITY : n/a
SOURCE TOPOGRAPHY : Unknown
SLOPE : Steep Slope
AREA DRAINAGE : Unknown
SOURCE VEGETATION : Light Poplar
PERMAFROST FEATURES : Unknown
DESC DATE:
ACTIVE LAYER (m) : Unknown
GENERIC ORIGIN : Unknown
LANDFORMS : Unknown
UNDERBURDEN : Unknown
GRANULAR - TYPE : Unknown
OVERBURDEN - TYPE : Unknown
- THICKNESS (m) : Unknown
- THICKNESS (m): Unknown
DEVELOP. CONSTRAINT : Unknown
DEVELOP. POTENTIAL : Unknown

PART C: TEST RESULTS AND MATERIAL QUANTITY

NATURAL MATERIAL

USC NUMBER : 0
MOISTURE CONTENT NO :
- CLASS : n/a
- RESULTS: n/a
SIZE ANALYSIS NO :
GRAVEL (%): n/a
SAND (%): n/a
FINES (%): n/a
D-50 (um): n/a
- OVERSIZE (%) : n/a
PETROGRAHIC ANALYSIS-NO. OF TESTS: 0
RESULTS: n/a
OTHER TESTS (see DATA DICTIONARY): n/a
MATERIAL QUANTITY (All in cubic metres)
CLASS 1 : Unknown
CLASS 2 : Unknown
TOTAL RECOVERABLE : Unknown
CLASS 3 : Unknown
ANNUAL RECOVERABLE : Unknown
CLASS 4 : Unknown
TOTAL VOLUME : Unknown
CLASS 5 : Unknown

PROCESSED MATERIAL

USC NUMBER : 0
MOISTURE CONTENT NO : n/a
- CLASS : n/a
- RESULTS: n/a
SIZE ANALYSIS NO : n/a
GRAVEL (%): n/a
SAND (%): n/a
FINES (%): n/a
D-50 (um): n/a
- OVERSIZE (%) : n/a
PETROGRAHIC ANALYSIS-NO. OF TESTS: 0
RESULTS: n/a
OTHER TESTS (see DATA DICTIONARY): n/a
MATERIAL QUANTITY (All in cubic metres)
CLASS 1 : Unknown
CLASS 2 : Unknown
TOTAL RECOVERABLE : Unknown
CLASS 3 : Unknown
ANNUAL RECOVERABLE : Unknown
CLASS 4 : Unknown
TOTAL VOLUME : Unknown
CLASS 5 : Unknown

GRANULAR RESOURCE INVENTORY
TAGISH RESOURCE MANAGEMENT AREA, YUKON
SOURCE CATALOGUE DATA SHEET

========== PART A: LOCATION AND STATUS ==========

SOURCE NUMBER : 01-14385R
STUDY NO. : INAC77TAGI01
SOURCE REFERENCE : n/a
STUDY LIST : n/a
STUDY REFERENCE: n/a
NTS MAP REFERENCE : 105 D/10
DIGITIZ NO. :
MAP SCALE : 1:50000
UTM ZONE-EASTING : 8-523500
LOCATION : 5.0 km South of Yukon River Bridge
UTM NORTHING : 6715300
KILOMETRE POST : 1438.5
CENTRE LATITUDE : 0
CENTRE LONGITUDE: 0
LOCAL NAMES(S) : n/a
OFFSET DIRECTION : Right
OFFSET DISTANCE(M): Adjacent
CORRIDOR NO./NAME : #1 Alaska Highway
SOURCE ACCESS : Unknown
ACCESS DISTANCE (m) : Unknown
CONDITION : Unknown
AREA (ha) : Unknown
SITE SCALE: 1:
DIGITIZ NO:
LAND TENURE : Unknown
STATUS : Inactive
STUDY PRIORITY : High
PAST USE - SOURCE : Borrow
STOCKPILE - TYPE: Sandy Silt
PERFORMANCE RATING : Unknown
- QUANTITY: Unknown
EXCAVATED VOLUME FOR HIGHWAY (cu. m.): Unknown
EXCAVATED VOLUME FOR PIPELINE (cu. m.): Unknown

========== PART B: SOURCE INVESTIGATION AND DESCRIPTIVE INFORMATION ==========

INVESTIGATION LEVEL : Reconnaissance
LAST INVEST. DATE : 1977
GEOPHYSICAL DATA : Unknown
TEST HOLE DENSITY (#/ha) :
BOREHOLES - NUMBER :
TESTPITS - NUMBER :
EXPOSURES - NUMBER :
- DEPTH (m): n/a
- DEPTH (m): n/a
- DEPTH (m) : n/a
DATA QUALITY : n/a
SOURCE TOPOGRAPHY : Unknown
SLOPE : Vertical Bank
AREA DRAINAGE : Unknown
SOURCE VEGETATION : Moderate Spruce, Poplar
PERMAFROST FEATURES : Unknown
DESC DATE:
ACTIVE LAYER (m) : Unknown
GENERIC ORIGIN : Unknown
LANDFORMS : Unknown
UNDERBURDEN : Unknown
GRANULAR - TYPE : Unknown
OVERBURDEN - TYPE : Unknown
- THICKNESS (m) : Unknown
- THICKNESS (m): Unknown
DEVELOP. CONSTRAINT : Unknown
DEVELOP. POTENTIAL : Unknown

========== PART C: TEST RESULTS AND MATERIAL QUANTITY ==========

==== ====NATURAL MATERIAL=======

USC NUMBER : 0
MOISTURE CONTENT NO :
- CLASS : n/a
- RESULTS: n/a
SIZE ANALYSIS NO :
GRAVEL (%): n/a
SAND (%): n/a
FINES (%): n/a
D-50 (um): n/a
- OVERSIZE (%) : n/a
PETROGRAHIC ANALYSIS-NO. OF TESTS: 0
RESULTS: n/a
OTHER TESTS (see DATA DICTIONARY): n/a
MATERIAL QUANTITY (All in cubic metres)
CLASS 1 : Unknown
CLASS 2 : Unknown
TOTAL RECOVERABLE : Unknown
CLASS 3 : Unknown
ANNUAL RECOVERABLE : Unknown
CLASS 4 : Unknown
TOTAL VOLUME : Unknown
CLASS 5 : Unknown

=======PROCESSED MATERIAL=======

USC NUMBER : 0
MOISTURE CONTENT NO : n/a
- CLASS : n/a
- RESULTS: n/a
SIZE ANALYSIS NO : n/a
GRAVEL (%): n/a
SAND (%): n/a
FINES (%): n/a
D-50 (um): n/a
- OVERSIZE (%) : n/a
PETROGRAHIC ANALYSIS-NO. OF TESTS: 0
RESULTS: n/a
OTHER TESTS (see DATA DICTIONARY): n/a
MATERIAL QUANTITY (All in cubic metres)
CLASS 1 : Unknown
CLASS 2 : Unknown
TOTAL RECOVERABLE : Unknown
CLASS 3 : Unknown
ANNUAL RECOVERABLE : Unknown
CLASS 4 : Unknown
TOTAL VOLUME : Unknown
CLASS 5 : Unknown

GRANULAR RESOURCE INVENTORY
TAGISH RESOURCE MANAGEMENT AREA, YUKON
SOURCE CATALOGUE DATA SHEET

========== PART A: LOCATION AND STATUS ==========

SOURCE NUMBER : 01-14389R
STUDY NO. : INAC77TAGI01
SOURCE REFERENCE : n/a
STUDY LIST : n/a
STUDY REFERENCE: n/a
NTS MAP REFERENCE : 105 D/10
DIGITIZ NO. :
MAP SCALE : 1:50000
UTM ZONE-EASTING : 8-523300
LOCATION : 4.6 km South of Yukon River Bridge
UTM NORTHING : 6715350
KILOMETRE POST : 1438.9
CENTRE LATITUDE : 0
CENTRE LONGITUDE: 0
LOCAL NAMES(S) : n/a
OFFSET DIRECTION : Right
OFFSET DISTANCE(M): Adjacent
CORRIDOR NO./NAME : #1 Alaska Highway
SOURCE ACCESS : Unknown
ACCESS DISTANCE (m) : Unknown
CONDITION : Unknown
AREA (ha) : Unknown
SITE SCALE: 1:
DIGITIZ NO:
LAND TENURE : Unknown
STATUS : Unknown
STUDY PRIORITY : High
PAST USE - SOURCE : Unknown
STOCKPILE - TYPE: Clay
PERFORMANCE RATING : Unknown
- QUANTITY: Unknown
EXCAVATED VOLUME FOR HIGHWAY (cu. m.): Unknown
EXCAVATED VOLUME FOR PIPELINE (cu. m.): Unknown

========== PART B: SOURCE INVESTIGATION AND DESCRIPTIVE INFORMATION ==========

INVESTIGATION LEVEL : Reconnaissance
LAST INVEST. DATE : 1977
GEOPHYSICAL DATA : Unknown
TEST HOLE DENSITY (#/ha) :
BOREHOLES - NUMBER :
TESTPITS - NUMBER :
EXPOSURES - NUMBER :
- DEPTH (m): n/a
- DEPTH (m): n/a
- DEPTH (m) : n/a
DATA QUALITY : n/a
SOURCE TOPOGRAPHY : Unknown
SLOPE : Unknown
AREA DRAINAGE : Unknown
SOURCE VEGETATION : Unknown
PERMAFROST FEATURES : Unknown
DESC DATE:
ACTIVE LAYER (m) : Unknown
GENERIC ORIGIN : Unknown
LANDFORMS : Unknown
UNDERBURDEN : Unknown
GRANULAR - TYPE : Unknown
OVERBURDEN - TYPE : Unknown
- THICKNESS (m) : Unknown
- THICKNESS (m): Unknown
DEVELOP. CONSTRAINT : Unknown
DEVELOP. POTENTIAL : Unknown

========== PART C: TEST RESULTS AND MATERIAL QUANTITY ==========

=======NATURAL MATERIAL=======

USC NUMBER : 0
MOISTURE CONTENT NO :
- CLASS : n/a
- RESULTS: n/a
SIZE ANALYSIS NO : A02 GRAVEL (%): 0-0-0 SAND (%): 11-13-15 FINES (%): 85-87-89 D-50 (um): n/a
- OVERSIZE (%) : n/a
PETROGRAHIC ANALYSIS-NO. OF TESTS: 0
RESULTS: n/a
OTHER TESTS (see DATA DICTIONARY): LL 14.5; PI 6.2
MATERIAL QUANTITY (All in cubic metres)
CLASS 1 : Unknown
CLASS 2 : Unknown
TOTAL RECOVERABLE : Unknown
CLASS 3 : Unknown
ANNUAL RECOVERABLE : Unknown
CLASS 4 : Unknown
TOTAL VOLUME : Unknown
CLASS 5 : Unknown

=======PROCESSED MATERIAL=======

USC NUMBER : 0
MOISTURE CONTENT NO : n/a
- CLASS : n/a
- RESULTS: n/a
SIZE ANALYSIS NO : n/a GRAVEL (%): n/a SAND (%): n/a FINES (%): n/a D-50 (um): n/a
- OVERSIZE (%) : n/a
PETROGRAHIC ANALYSIS-NO. OF TESTS: 0
RESULTS: n/a
OTHER TESTS (see DATA DICTIONARY): n/a
MATERIAL QUANTITY (All in cubic metres)
CLASS 1 : Unknown
CLASS 2 : Unknown
TOTAL RECOVERABLE : Unknown
CLASS 3 : Unknown
ANNUAL RECOVERABLE : Unknown
CLASS 4 : Unknown
TOTAL VOLUME : Unknown
CLASS 5 : Unknown

GRANULAR RESOURCE INVENTORY
TAGISH RESOURCE MANAGEMENT AREA, YUKON
SOURCE CATALOGUE DATA SHEET

========== PART A: LOCATION AND STATUS ==========

SOURCE NUMBER : 01-14400R
STUDY NO. : INAC77TAGI01
SOURCE REFERENCE : n/a
STUDY LIST : n/a
STUDY REFERENCE: n/a
NTS MAP REFERENCE : 105 D/10
DIGITIZ NO. :
MAP SCALE : 1:50000
UTM ZONE-EASTING : 8-522350
LOCATION : 3.5 km South of Yukon River Bridge
UTM NORTHING : 6715600
KILOMETRE POST : 1440.0
CENTRE LATITUDE : 0
CENTRE LONGITUDE: 0
LOCAL NAMES(S) : n/a
OFFSET DIRECTION : Right
OFFSET DISTANCE(M): Adjacent
CORRIDOR NO./NAME : #1 Alaska Highway
SOURCE ACCESS : Unknown
ACCESS DISTANCE (m) : Unknown
CONDITION : Unknown
AREA (ha) : Unknown
SITE SCALE: 1:
DIGITIZ NO:
LAND TENURE : Unknown
STATUS : Inactive
STUDY PRIORITY : High
PAST USE - SOURCE : Borrow
STOCKPILE - TYPE: Gravel
PERFORMANCE RATING : Unknown
- QUANTITY: Unknown
EXCAVATED VOLUME FOR HIGHWAY (cu. m.): Unknown
EXCAVATED VOLUME FOR PIPELINE (cu. m.): Unknown

========== PART B: SOURCE INVESTIGATION AND DESCRIPTIVE INFORMATION ==========

INVESTIGATION LEVEL : Reconnaissance
LAST INVEST. DATE : 1977
GEOPHYSICAL DATA : Unknown
TEST HOLE DENSITY (#/ha) :
BOREHOLES - NUMBER :
TESTPITS - NUMBER :
EXPOSURES - NUMBER :
- DEPTH (m): n/a
- DEPTH (m): n/a
- DEPTH (m) : n/a
DATA QUALITY : n/a
SOURCE TOPOGRAPHY : Unknown
SLOPE : Moderate Slope
AREA DRAINAGE : Unknown
SOURCE VEGETATION : Thick Spruce
PERMAFROST FEATURES : Unknown
DESC DATE:
ACTIVE LAYER (m) : Unknown
GENERIC ORIGIN : Unknown
LANDFORMS : Unknown
UNDERBURDEN : Unknown
GRANULAR - TYPE : Unknown
OVERBURDEN - TYPE : Unknown
- THICKNESS (m) : Unknown
- THICKNESS (m): Unknown
DEVELOP. CONSTRAINT : Unknown
DEVELOP. POTENTIAL : Unknown

========== PART C: TEST RESULTS AND MATERIAL QUANTITY ==========

=======NATURAL MATERIAL=======

USC NUMBER : 0
MOISTURE CONTENT NO :
- CLASS : n/a
- RESULTS: n/a
SIZE ANALYSIS NO :
GRAVEL (%): n/a
SAND (%): n/a
FINES (%): n/a
D-50 (um): n/a
- OVERSIZE (%) : n/a
PETROGRAHIC ANALYSIS-NO. OF TESTS: 0
RESULTS: n/a
OTHER TESTS (see DATA DICTIONARY): n/a
MATERIAL QUANTITY (All in cubic metres)
CLASS 1 : Unknown
CLASS 2 : Unknown
TOTAL RECOVERABLE : Unknown
CLASS 3 : Unknown
ANNUAL RECOVERABLE : Unknown
CLASS 4 : Unknown
TOTAL VOLUME : Unknown
CLASS 5 : Unknown

=======PROCESSED MATERIAL=======

USC NUMBER : 0
MOISTURE CONTENT NO : n/a
- CLASS : n/a
- RESULTS: n/a
SIZE ANALYSIS NO : n/a
GRAVEL (%): n/a
SAND (%): n/a
FINES (%): n/a
D-50 (um): n/a
- OVERSIZE (%) : n/a
PETROGRAHIC ANALYSIS-NO. OF TESTS: 0
RESULTS: n/a
OTHER TESTS (see DATA DICTIONARY): n/a
MATERIAL QUANTITY (All in cubic metres)
CLASS 1 : Unknown
CLASS 2 : Unknown
TOTAL RECOVERABLE : Unknown
CLASS 3 : Unknown
ANNUAL RECOVERABLE : Unknown
CLASS 4 : Unknown
TOTAL VOLUME : Unknown
CLASS 5 : Unknown

GRANULAR RESOURCE INVENTORY
TAGISH RESOURCE MANAGEMENT AREA, YUKON
SOURCE CATALOGUE DATA SHEET

========== PART A: LOCATION AND STATUS ==========

SOURCE NUMBER : 01-14410R STUDY NO. : INAC77TAGI01
SOURCE REFERENCE : n/a STUDY LIST : n/a
STUDY REFERENCE: n/a
NTS MAP REFERENCE : 105 D/10 DIGITIZ NO. : MAP SCALE : 1:50000
UTM ZONE-EASTING : 8-521550 LOCATION : 2.5 km South of Yukon River Bridge
UTM NORTHING : 6715850 KILOMETRE POST : 1441.0
CENTRE LATITUDE : 0 CENTRE LONGITUDE: 0
LOCAL NAMES(S) : n/a
OFFSET DIRECTION : Right OFFSET DISTANCE(M): Adjacent
CORRIDOR NO./NAME : #1 Alaska Highway
SOURCE ACCESS : Unknown
ACCESS DISTANCE (m) : Unknown CONDITION : Unknown
AREA (ha) : Unknown SITE SCALE: 1: DIGITIZ NO:
LAND TENURE : Unknown STATUS : Unknown
STUDY PRIORITY : High
PAST USE - SOURCE : Unknown STOCKPILE - TYPE: Gravel
PERFORMANCE RATING : Unknown - QUANTITY: Unknown
EXCAVATED VOLUME FOR HIGHWAY (cu. m.): Unknown EXCAVATED VOLUME FOR PIPELINE (cu. m.): Unknown

========== PART B: SOURCE INVESTIGATION AND DESCRIPTIVE INFORMATION ==========

INVESTIGATION LEVEL : Reconnaissance LAST INVEST. DATE : 1977
GEOPHYSICAL DATA : Unknown TEST HOLE DENSITY (#/ha) :
BOREHOLES - NUMBER : TESTPITS - NUMBER : EXPOSURES - NUMBER :
- DEPTH (m): n/a - DEPTH (m): n/a - DEPTH (m) : n/a
DATA QUALITY : n/a SOURCE TOPOGRAPHY : Unknown
SLOPE : Unknown AREA DRAINAGE : Unknown
SOURCE VEGETATION : Unknown
PERMAFROST FEATURES : Unknown DESC DATE:01/01/65
ACTIVE LAYER (m) : Unknown GENERIC ORIGIN : Unknown
LANDFORMS : Unknown UNDERBURDEN : Unknown
GRANULAR - TYPE : Unknown OVERBURDEN - TYPE : Unknown
- THICKNESS (m) : Unknown - THICKNESS (m): Unknown
DEVELOP. CONSTRAINT : Unknown DEVELOP. POTENTIAL : Unknown

========== PART C: TEST RESULTS AND MATERIAL QUANTITY ==========

=======NATURAL MATERIAL=======

USC NUMBER : 0 MOISTURE CONTENT NO :
- CLASS : n/a - RESULTS: n/a
SIZE ANALYSIS NO : GRAVEL (%): 71 SAND (%): 29 FINES (%): 0 D-50 (um): n/a
- OVERSIZE (%) : n/a PETROGRAHIC ANALYSIS-NO. OF TESTS: 0 RESULTS: n/a
OTHER TESTS (see DATA DICTIONARY): LL --; PI N.P.
MATERIAL QUANTITY (All in cubic metres) CLASS 1 : Unknown
CLASS 2 : Unknown
TOTAL RECOVERABLE : Unknown CLASS 3 : Unknown
ANNUAL RECOVERABLE : Unknown CLASS 4 : Unknown
TOTAL VOLUME : Unknown CLASS 5 : Unknown

=======PROCESSED MATERIAL=======

USC NUMBER : 0 MOISTURE CONTENT NO : n/a
- CLASS : n/a - RESULTS: n/a
SIZE ANALYSIS NO : n/a GRAVEL (%): n/a SAND (%): n/a FINES (%): n/a D-50 (um): n/a
- OVERSIZE (%) : n/a PETROGRAHIC ANALYSIS-NO. OF TESTS: 0 RESULTS: n/a
OTHER TESTS (see DATA DICTIONARY): n/a
MATERIAL QUANTITY (All in cubic metres) CLASS 1 : Unknown
CLASS 2 : Unknown
TOTAL RECOVERABLE : Unknown CLASS 3 : Unknown
ANNUAL RECOVERABLE : Unknown CLASS 4 : Unknown
TOTAL VOLUME : Unknown CLASS 5 : Unknown

GRANULAR RESOURCE INVENTORY
TAGISH RESOURCE MANAGEMENT AREA, YUKON
SOURCE CATALOGUE DATA SHEET

========== PART A: LOCATION AND STATUS ==========

SOURCE NUMBER : 01-14418R
STUDY NO. : INAC77TAGI01
SOURCE REFERENCE : n/a
STUDY LIST : n/a
STUDY REFERENCE: n/a
NTS MAP REFERENCE : 105 D/10
DIGITIZ NO. :
MAP SCALE : 1:50000
UTM ZONE-EASTING : 8-520700
LOCATION : 1.7 km South of Yukon River Bridge
UTM NORTHING : 6715850
KILOMETRE POST : 1441.8
CENTRE LATITUDE : 0
CENTRE LONGITUDE: 0
LOCAL NAMES(S) : n/a
OFFSET DIRECTION : Right
OFFSET DISTANCE(M): Adjacent
CORRIDOR NO./NAME : #1 Alaska Highway
SOURCE ACCESS : Unknown
ACCESS DISTANCE (m) : Unknown
CONDITION : Unknown
AREA (ha) : Unknown
SITE SCALE: 1:400
DIGITIZ NO:
LAND TENURE : Unknown
STATUS : Inactive
STUDY PRIORITY : High
PAST USE - SOURCE : Borrow - Surfacing
STOCKPILE - TYPE: Clay - Glacial Till
PERFORMANCE RATING : Unknown
- QUANTITY: Unknown
EXCAVATED VOLUME FOR HIGHWAY (cu. m.): Unknown
EXCAVATED VOLUME FOR PIPELINE (cu. m.): Unknown

========== PART B: SOURCE INVESTIGATION AND DESCRIPTIVE INFORMATION ==========

INVESTIGATION LEVEL : Reconnaissance
LAST INVEST. DATE : 1977
GEOPHYSICAL DATA : Unknown
TEST HOLE DENSITY (#/ha) :
BOREHOLES - NUMBER :
TESTPITS - NUMBER :
EXPOSURES - NUMBER :
- DEPTH (m): n/a
- DEPTH (m): n/a
- DEPTH (m) : n/a
DATA QUALITY : n/a
SOURCE TOPOGRAPHY : Unknown
SLOPE : Flat - Gentle Slope
AREA DRAINAGE : Unknown
SOURCE VEGETATION : Thick Spruce
PERMAFROST FEATURES : Unknown
DESC DATE:01/04/63
ACTIVE LAYER (m) : Unknown
GENERIC ORIGIN : Unknown
LANDFORMS : Unknown
UNDERBURDEN : Unknown
GRANULAR - TYPE : Unknown
OVERBURDEN - TYPE : Unknown
- THICKNESS (m) : Unknown
- THICKNESS (m): Unknown
DEVELOP. CONSTRAINT : Unknown
DEVELOP. POTENTIAL : Unknown

========== PART C: TEST RESULTS AND MATERIAL QUANTITY ==========

=======NATURAL MATERIAL=======

USC NUMBER : 0
MOISTURE CONTENT NO :
- CLASS : n/a
- RESULTS: n/a
SIZE ANALYSIS NO : A02
GRAVEL (%): 22-28-33 SAND (%): 59-65-71 FINES (%): 7-8-8
D-50 (um): n/a
- OVERSIZE (%) : n/a
PETROGRAHIC ANALYSIS-NO. OF TESTS: 0
RESULTS: n/a
OTHER TESTS (see DATA DICTIONARY): LL 19; PI 3
MATERIAL QUANTITY (All in cubic metres)
CLASS 1 : Unknown
CLASS 2 : Unknown
TOTAL RECOVERABLE : Unknown
CLASS 3 : Unknown
ANNUAL RECOVERABLE : Unknown
CLASS 4 : Unknown
TOTAL VOLUME : Unknown
CLASS 5 : Unknown

=======PROCESSED MATERIAL=======

USC NUMBER : 0
MOISTURE CONTENT NO : n/a
- CLASS : n/a
- RESULTS: n/a
SIZE ANALYSIS NO : n/a
GRAVEL (%): n/a
SAND (%): n/a
FINES (%): n/a
D-50 (um): n/a
- OVERSIZE (%) : n/a
PETROGRAHIC ANALYSIS-NO. OF TESTS: 0
RESULTS: n/a
OTHER TESTS (see DATA DICTIONARY): n/a
MATERIAL QUANTITY (All in cubic metres)
CLASS 1 : Unknown
CLASS 2 : Unknown
TOTAL RECOVERABLE : Unknown
CLASS 3 : Unknown
ANNUAL RECOVERABLE : Unknown
CLASS 4 : Unknown
TOTAL VOLUME : Unknown
CLASS 5 : Unknown

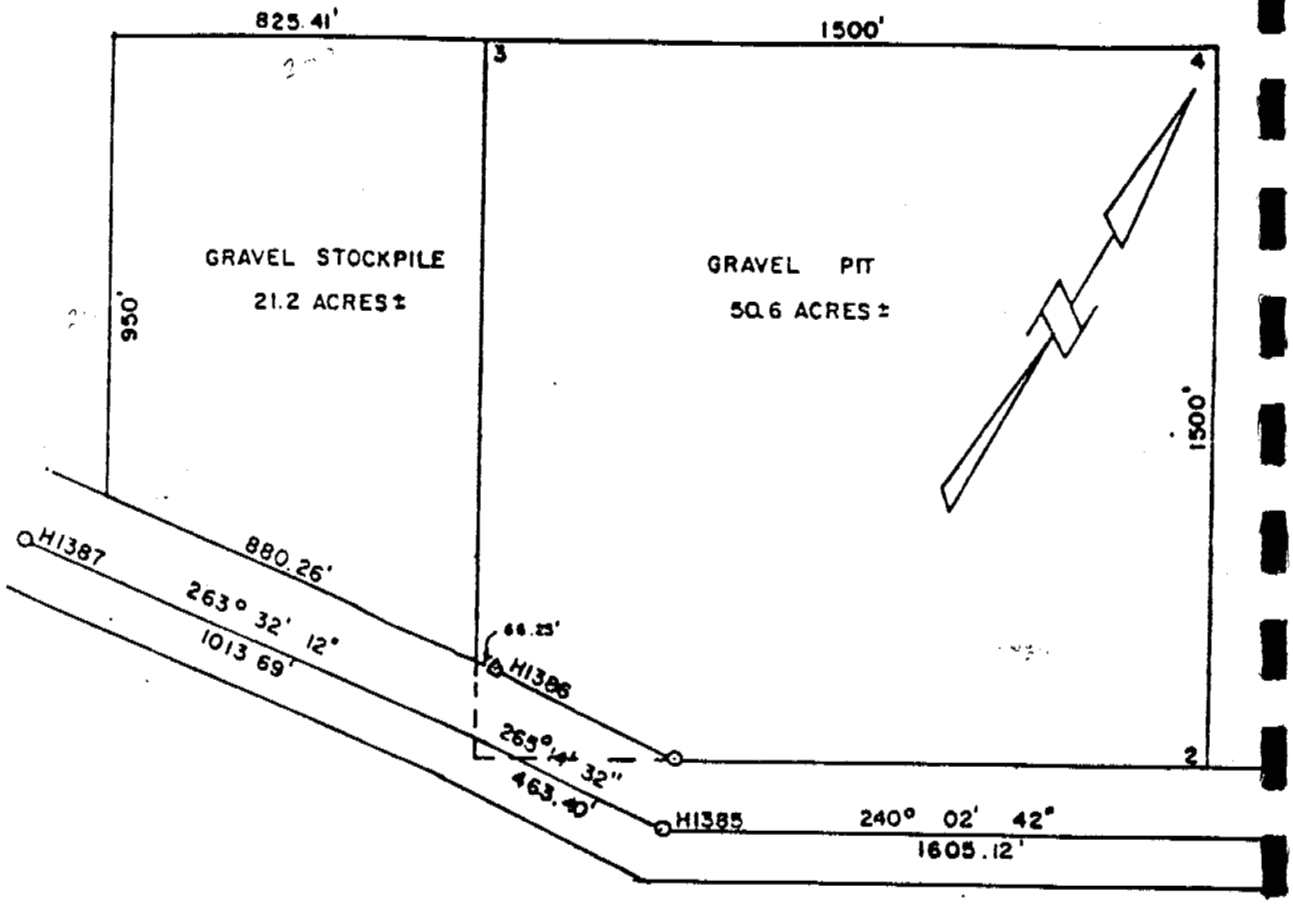

DEPARTMENT OF PUBLIC WORKS

CONSTRUCTION & ENGINEERING

PACIFIC REGION

WHITEHORSE DISTRICT

Drawing title
Titre du dessin:
GRAVEL PIT & STOCKPILE

scale
échelle 1" = 400'

ALASKA HIGHWAY

M.P. 895.4 - 895.9

designed by
conçu par

drawn by
dessiné par

MAY 1972

reviewed by
examiné par

approved by
approuvé par

project no
no. du projet

dwg no
dessin no

GRANULAR RESOURCE INVENTORY
TAGISH RESOURCE MANAGEMENT AREA, YUKON
SOURCE CATALOGUE DATA SHEET

========== PART A: LOCATION AND STATUS ==========

SOURCE NUMBER : 01-14424R STUDY NO. : INAC77TAGI01
SOURCE REFERENCE : n/a STUDY LIST : n/a
STUDY REFERENCE: n/a
NTS MAP REFERENCE : 105 D/10 DIGITIZ NO. : MAP SCALE : 1:50000
UTM ZONE-EASTING : 8-520300 LOCATION : 1.1 km South of Yukon River Bridge
UTM NORTHING : 6715600 KILOMETRE POST : 1442.4
CENTRE LATITUDE : 0 CENTRE LONGITUDE: 0
LOCAL NAMES(S) : n/a
OFFSET DIRECTION : Right OFFSET DISTANCE(M): Adjacent
CORRIDOR NO./NAME : #1 Alaska Highway
SOURCE ACCESS : Unknown
ACCESS DISTANCE (m) : Unknown CONDITION : Unknown
AREA (ha) : Unknown SITE SCALE: 1:400 DIGITIZ NO:
LAND TENURE : Unknown STATUS : Inactive
STUDY PRIORITY : High
PAST USE - SOURCE : Surfacing STOCKPILE - TYPE: Gravel - Clay
PERFORMANCE RATING : Unknown - QUANTITY: Unknown
EXCAVATED VOLUME FOR HIGHWAY (cu. m.): Unknown EXCAVATED VOLUME FOR PIPELINE (cu. m.): Unknown

========== PART B: SOURCE INVESTIGATION AND DESCRIPTIVE INFORMATION ==========

INVESTIGATION LEVEL : Reconnaissance LAST INVEST. DATE : 1977
GEOPHYSICAL DATA : Unknown TEST HOLE DENSITY (#/ha) :
BOREHOLES - NUMBER : TESTPITS - NUMBER : 4 EXPOSURES - NUMBER :
- DEPTH (m): n/a - DEPTH (m): n/a - DEPTH (m) : n/a
DATA QUALITY : n/a SOURCE TOPOGRAPHY : Unknown
SLOPE : Gentle Slope AREA DRAINAGE : Unknown
SOURCE VEGETATION : Thick Poplar, Spruce
PERMAFROST FEATURES : Unknown DESC DATE:01/08/69
ACTIVE LAYER (m) : Unknown GENERIC ORIGIN : Unknown
LANDFORMS : Unknown UNDERBURDEN : Unknown
GRANULAR - TYPE : Unknown OVERBURDEN - TYPE : Unknown
- THICKNESS (m) : Unknown - THICKNESS (m): Unknown
DEVELOP. CONSTRAINT : Add gravel - good surfacing material. DEVELOP. POTENTIAL : Unknown

========== PART C: TEST RESULTS AND MATERIAL QUANTITY ==========

=======NATURAL MATERIAL=======

USC NUMBER : 0 MOISTURE CONTENT NO :
- CLASS : n/a - RESULTS: n/a
SIZE ANALYSIS NO : A05 GRAVEL (%): 0-3-33 SAND (%): 2-18-35 FINES (%): 33-73-98 D-50 (um): n/a
- OVERSIZE (%) : n/a PETROGRAHIC ANALYSIS-NO. OF TESTS: 0 RESULTS: n/a
OTHER TESTS (see DATA DICTIONARY): LL 29; PI 15
MATERIAL QUANTITY (All in cubic metres) CLASS 1 : Unknown
CLASS 2 : Unknown
TOTAL RECOVERABLE : Unknown CLASS 3 : Unknown
ANNUAL RECOVERABLE : Unknown CLASS 4 : Unknown
TOTAL VOLUME : Unknown CLASS 5 : Unknown

=======PROCESSED MATERIAL=======

USC NUMBER : 0 MOISTURE CONTENT NO : n/a
- CLASS : n/a - RESULTS: n/a
SIZE ANALYSIS NO : n/a GRAVEL (%): n/a SAND (%): n/a FINES (%): n/a D-50 (um): n/a
- OVERSIZE (%) : n/a PETROGRAHIC ANALYSIS-NO. OF TESTS: 0 RESULTS: n/a
OTHER TESTS (see DATA DICTIONARY): n/a
MATERIAL QUANTITY (All in cubic metres) CLASS 1 : Unknown
CLASS 2 : Unknown
TOTAL RECOVERABLE : Unknown CLASS 3 : Unknown
ANNUAL RECOVERABLE : Unknown CLASS 4 : Unknown
TOTAL VOLUME : Unknown CLASS 5 : Unknown

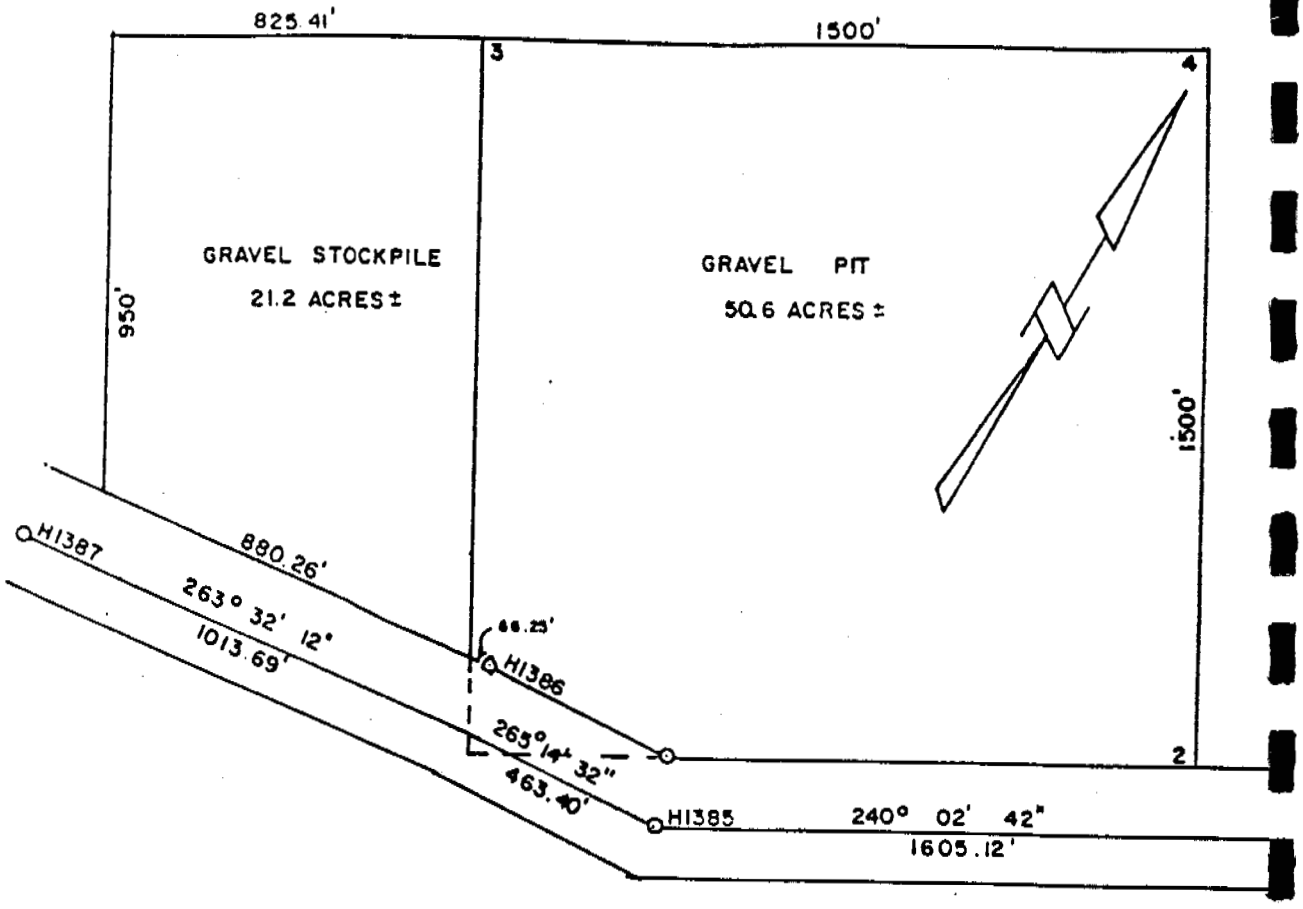

DEPARTMENT OF PUBLIC WORKS

CONSTRUCTION & ENGINEERING

PACIFIC REGION

WHITEHORSE DISTRICT

Drawing title:
Titre du dessin:
GRAVEL PIT & STOCKPILE

scale:
échelle 1" = 400'

ALASKA HIGHWAY

M.P. 895.4 - 895.9

designed by
conçu par

date

drawn by
dessine par

MAY 1972

reviewed by
examiné par

approved by
approuvé par

project no
no. du projet

dwg no
dessin no

GRANULAR RESOURCE INVENTORY
TAGISH RESOURCE MANAGEMENT AREA, YUKON
SOURCE CATALOGUE DATA SHEET

========== PART A: LOCATION AND STATUS ==========

SOURCE NUMBER : 01-14440R
STUDY NO. : INAC77TAGI01
SOURCE REFERENCE : n/a
STUDY LIST : n/a
STUDY REFERENCE: n/a
NTS MAP REFERENCE : 105 D/10
DIGITIZ NO. :
MAP SCALE : 1:50000
UTM ZONE-EASTING : 8-518700
LOCATION : .5 km North of Yukon River Bridge
UTM NORTHING : 6715450
KILOMETRE POST : 1444.0
CENTRE LATITUDE : 0
CENTRE LONGITUDE: 0
LOCAL NAMES(S) : n/a
OFFSET DIRECTION : Right
OFFSET DISTANCE(M): Adjacent
CORRIDOR NO./NAME : #1 Alaska Highway
SOURCE ACCESS : Unknown
ACCESS DISTANCE (m) : Unknown
CONDITION : Unknown
AREA (ha) : Unknown
SITE SCALE: 1:
DIGITIZ NO:
LAND TENURE : Unknown
STATUS : Unknown
STUDY PRIORITY : High
PAST USE - SOURCE : Unknown
STOCKPILE - TYPE: Silt
PERFORMANCE RATING : Unknown
- QUANTITY: Unknown
EXCAVATED VOLUME FOR HIGHWAY (cu. m.): Unknown
EXCAVATED VOLUME FOR PIPELINE (cu. m.): Unknown

========== PART B: SOURCE INVESTIGATION AND DESCRIPTIVE INFORMATION ==========

INVESTIGATION LEVEL : Reconnaissance
LAST INVEST. DATE : 1977
GEOPHYSICAL DATA : Unknown
TEST HOLE DENSITY (#/ha) :
BOREHOLES - NUMBER :
TESTPITS - NUMBER :
EXPOSURES - NUMBER :
- DEPTH (m): n/a
- DEPTH (m): n/a
- DEPTH (m) : n/a
DATA QUALITY : n/a
SOURCE TOPOGRAPHY : Unknown
SLOPE : Unknown
AREA DRAINAGE : Unknown
SOURCE VEGETATION : Unknown
PERMAFROST FEATURES : Unknown
DESC DATE:01/05/63
ACTIVE LAYER (m) : Unknown
GENERIC ORIGIN : Unknown
LANDFORMS : Unknown
UNDERBURDEN : Unknown
GRANULAR - TYPE : Unknown
OVERBURDEN - TYPE : Unknown
- THICKNESS (m) : Unknown
- THICKNESS (m): Unknown
DEVELOP. CONSTRAINT : Unknown
DEVELOP. POTENTIAL : Unknown

========== PART C: TEST RESULTS AND MATERIAL QUANTITY ==========

=======NATURAL MATERIAL=======

USC NUMBER : 0
MOISTURE CONTENT NO :
- CLASS : n/a
- RESULTS: n/a
SIZE ANALYSIS NO :
GRAVEL (%): 0
SAND (%): 47
FINES (%): 53
D-50 (um): n/a
- OVERSIZE (%) : n/a
PETROGRAHIC ANALYSIS-NO. OF TESTS: 0
RESULTS: n/a
OTHER TESTS (see DATA DICTIONARY): LL --; PI NP
MATERIAL QUANTITY (All in cubic metres)
CLASS 1 : Unknown
CLASS 2 : Unknown
TOTAL RECOVERABLE : Unknown
CLASS 3 : Unknown
ANNUAL RECOVERABLE : Unknown
CLASS 4 : Unknown
TOTAL VOLUME : Unknown
CLASS 5 : Unknown

=======PROCESSED MATERIAL=======

USC NUMBER : 0
MOISTURE CONTENT NO : n/a
- CLASS : n/a
- RESULTS: n/a
SIZE ANALYSIS NO : n/a
GRAVEL (%): n/a
SAND (%): n/a
FINES (%): n/a
D-50 (um): n/a
- OVERSIZE (%) : n/a
PETROGRAHIC ANALYSIS-NO. OF TESTS: 0
RESULTS: n/a
OTHER TESTS (see DATA DICTIONARY): n/a
MATERIAL QUANTITY (All in cubic metres)
CLASS 1 : Unknown
CLASS 2 : Unknown
TOTAL RECOVERABLE : Unknown
CLASS 3 : Unknown
ANNUAL RECOVERABLE : Unknown
CLASS 4 : Unknown
TOTAL VOLUME : Unknown
CLASS 5 : Unknown

GRANULAR RESOURCE INVENTORY
TAGISH RESOURCE MANAGEMENT AREA, YUKON
SOURCE CATALOGUE DATA SHEET

========== PART A: LOCATION AND STATUS ==========

SOURCE NUMBER : 01-14442R
STUDY NO. : INAC77TAGI01
SOURCE REFERENCE : n/a
STUDY LIST : n/a
STUDY REFERENCE: n/a
NTS MAP REFERENCE : 105 D/10
DIGITIZ NO. :
MAP SCALE : 1:50000
UTM ZONE-EASTING : 8-518500
LOCATION : .7 km North of Yukon River Bridge
UTM NORTHING : 6715450
KILOMETRE POST : 1444.2
CENTRE LATITUDE : 0
CENTRE LONGITUDE: 0
LOCAL NAMES(S) : n/a
OFFSET DIRECTION : Right
OFFSET DISTANCE(M): Adjacent
CORRIDOR NO./NAME : #1 Alaska Highway
SOURCE ACCESS : Unknown
ACCESS DISTANCE (m) : Unknown
CONDITION : Unknown
AREA (ha) : Unknown
SITE SCALE: 1:
DIGITIZ NO:
LAND TENURE : Unknown
STATUS : Unknown
STUDY PRIORITY : High
PAST USE - SOURCE : Unknown
STOCKPILE - TYPE: Clay
PERFORMANCE RATING : Unknown
- QUANTITY: Unknown
EXCAVATED VOLUME FOR HIGHWAY (cu. m.): Unknown
EXCAVATED VOLUME FOR PIPELINE (cu. m.): Unknown

========== PART B: SOURCE INVESTIGATION AND DESCRIPTIVE INFORMATION ==========

INVESTIGATION LEVEL : Reconnaissance
LAST INVEST. DATE : 1977
GEOPHYSICAL DATA : Unknown
TEST HOLE DENSITY (#/ha) :
BOREHOLES - NUMBER :
TESTPITS - NUMBER :
EXPOSURES - NUMBER :
- DEPTH (m): n/a
- DEPTH (m): n/a
- DEPTH (m) : n/a
DATA QUALITY : n/a
SOURCE TOPOGRAPHY : Unknown
SLOPE : Unknown
AREA DRAINAGE : Unknown
SOURCE VEGETATION : Unknown
PERMAFROST FEATURES : Unknown
DESC DATE:01/07/64
ACTIVE LAYER (m) : Unknown
GENERIC ORIGIN : Unknown
LANDFORMS : Unknown
UNDERBURDEN : Unknown
GRANULAR - TYPE : Unknown
OVERBURDEN - TYPE : Unknown
- THICKNESS (m) : Unknown
- THICKNESS (m): Unknown
DEVELOP. CONSTRAINT : Unknown
DEVELOP. POTENTIAL : Unknown

========== PART C: TEST RESULTS AND MATERIAL QUANTITY ==========

=======NATURAL MATERIAL=======

USC NUMBER : 0
MOISTURE CONTENT NO :
- CLASS : n/a
- RESULTS: n/a
SIZE ANALYSIS NO : A02 GRAVEL (%): 2-11-19 SAND (%): 8-24-40 FINES (%): 41-67-92 D-50 (um): n/a
- OVERSIZE (%) : n/a
PETROGRAHIC ANALYSIS-NO. OF TESTS: 0
RESULTS: n/a
OTHER TESTS (see DATA DICTIONARY): LL 26.5; PI 12.3
MATERIAL QUANTITY (All in cubic metres)
CLASS 1 : Unknown
CLASS 2 : Unknown
TOTAL RECOVERABLE : Unknown
CLASS 3 : Unknown
ANNUAL RECOVERABLE : Unknown
CLASS 4 : Unknown
TOTAL VOLUME : Unknown
CLASS 5 : Unknown

=======PROCESSED MATERIAL=======

USC NUMBER : 0
MOISTURE CONTENT NO : n/a
- CLASS : n/a
- RESULTS: n/a
SIZE ANALYSIS NO : n/a GRAVEL (%): n/a SAND (%): n/a FINES (%): n/a D-50 (um): n/a
- OVERSIZE (%) : n/a
PETROGRAHIC ANALYSIS-NO. OF TESTS: 0
RESULTS: n/a
OTHER TESTS (see DATA DICTIONARY): n/a
MATERIAL QUANTITY (All in cubic metres)
CLASS 1 : Unknown
CLASS 2 : Unknown
TOTAL RECOVERABLE : Unknown
CLASS 3 : Unknown
ANNUAL RECOVERABLE : Unknown
CLASS 4 : Unknown
TOTAL VOLUME : Unknown
CLASS 5 : Unknown

GRANULAR RESOURCE INVENTORY
TAGISH RESOURCE MANAGEMENT AREA, YUKON
SOURCE CATALOGUE DATA SHEET

========== PART A: LOCATION AND STATUS ==========

SOURCE NUMBER : 01-14443R STUDY NO. : INAC77TAGI01
SOURCE REFERENCE : n/a STUDY LIST : n/a
STUDY REFERENCE: n/a
NTS MAP REFERENCE : 105 D/10 DIGITIZ NO. : MAP SCALE : 1:50000
UTM ZONE-EASTING : 8-518400 LOCATION : .8 km North of Yukon River Bridge
UTM NORTHING : 6714600 KILOMETRE POST : 1444.3
CENTRE LATITUDE : 0 CENTRE LONGITUDE: 0
LOCAL NAMES(S) : n/a
OFFSET DIRECTION : Right OFFSET DISTANCE(M): 32 m
CORRIDOR NO./NAME : #1 Alaska Highway
SOURCE ACCESS : Unknown
ACCESS DISTANCE (m) : Unknown CONDITION : Unknown
AREA (ha) : Unknown SITE SCALE: 1: DIGITIZ NO:
LAND TENURE : Unknown STATUS : Unknown
STUDY PRIORITY : High
PAST USE - SOURCE : Unknown STOCKPILE - TYPE: Gravel
PERFORMANCE RATING : Unknown - QUANTITY: Unknown
EXCAVATED VOLUME FOR HIGHWAY (cu. m.): Unknown EXCAVATED VOLUME FOR PIPELINE (cu. m.): Unknown

========== PART B: SOURCE INVESTIGATION AND DESCRIPTIVE INFORMATION ==========

INVESTIGATION LEVEL : Reconnaissance LAST INVEST. DATE : 1977
GEOPHYSICAL DATA : Unknown TEST HOLE DENSITY (#/ha) :
BOREHOLES - NUMBER : TESTPITS - NUMBER : EXPOSURES - NUMBER :
- DEPTH (m): n/a - DEPTH (m): n/a - DEPTH (m) : n/a
DATA QUALITY : n/a SOURCE TOPOGRAPHY : Unknown
SLOPE : Unknown AREA DRAINAGE : Unknown
SOURCE VEGETATION : Unknown
PERMAFROST FEATURES : Unknown DESC DATE:01/10/64
ACTIVE LAYER (m) : Unknown GENERIC ORIGIN : Unknown
LANDFORMS : Unknown UNDERBURDEN : Unknown
GRANULAR - TYPE : Unknown OVERBURDEN - TYPE : Unknown
- THICKNESS (m) : Unknown - THICKNESS (m): Unknown
DEVELOP. CONSTRAINT : Unknown DEVELOP. POTENTIAL : Unknown

========== PART C: TEST RESULTS AND MATERIAL QUANTITY ==========

=======NATURAL MATERIAL=======

USC NUMBER : 0 MOISTURE CONTENT NO :
- CLASS : n/a - RESULTS: n/a
SIZE ANALYSIS NO : GRAVEL (%): 76 SAND (%): 23 FINES (%): 1 D-50 (um): n/a
- OVERSIZE (%) : n/a PETROGRAHIC ANALYSIS-NO. OF TESTS: 0 RESULTS: n/a
OTHER TESTS (see DATA DICTIONARY): LL --; PI N.P.
MATERIAL QUANTITY (All in cubic metres) CLASS 1 : Unknown
CLASS 2 : Unknown
TOTAL RECOVERABLE : Unknown CLASS 3 : Unknown
ANNUAL RECOVERABLE : Unknown CLASS 4 : Unknown
TOTAL VOLUME : Unknown CLASS 5 : Unknown

=======PROCESSED MATERIAL=======

USC NUMBER : 0 MOISTURE CONTENT NO : n/a
- CLASS : n/a - RESULTS: n/a
SIZE ANALYSIS NO : n/a GRAVEL (%): n/a SAND (%): n/a FINES (%): n/a D-50 (um): n/a
- OVERSIZE (%) : n/a PETROGRAHIC ANALYSIS-NO. OF TESTS: 0 RESULTS: n/a
OTHER TESTS (see DATA DICTIONARY): n/a
MATERIAL QUANTITY (All in cubic metres) CLASS 1 : Unknown
CLASS 2 : Unknown
TOTAL RECOVERABLE : Unknown CLASS 3 : Unknown
ANNUAL RECOVERABLE : Unknown CLASS 4 : Unknown
TOTAL VOLUME : Unknown CLASS 5 : Unknown

GRANULAR RESOURCE INVENTORY
TAGISH RESOURCE MANAGEMENT AREA, YUKON
SOURCE CATALOGUE DATA SHEET

PART A: LOCATION AND STATUS

SOURCE NUMBER : 01-14445R
STUDY NO. : INAC77TAGI01
SOURCE REFERENCE : n/a
STUDY LIST : n/a
STUDY REFERENCE: n/a
NTS MAP REFERENCE : 105 D/10
DIGITIZ NO. :
MAP SCALE : 1:50000
UTM ZONE-EASTING : 8-518250
LOCATION : 1.0 km North of Yukon River Bridge
UTM NORTHING : 6715500
KILOMETRE POST : 1444.5
CENTRE LATITUDE : 0
CENTRE LONGITUDE: 0
LOCAL NAMES(S) : n/a
OFFSET DIRECTION : Right
OFFSET DISTANCE(M): Adjacent
CORRIDOR NO./NAME : #1 Alaska Highway
SOURCE ACCESS : Unknown
ACCESS DISTANCE (m) : Unknown
CONDITION : Unknown
AREA (ha) : Unknown
SITE SCALE: 1:
DIGITIZ NO:
LAND TENURE : Unknown
STATUS : Unknown
STUDY PRIORITY : High
PAST USE - SOURCE : Unknown
STOCKPILE - TYPE: Gravel
PERFORMANCE RATING : Unknown
- QUANTITY: Unknown
EXCAVATED VOLUME FOR HIGHWAY (cu. m.): Unknown
EXCAVATED VOLUME FOR PIPELINE (cu. m.): Unknown

PART B: SOURCE INVESTIGATION AND DESCRIPTIVE INFORMATION

INVESTIGATION LEVEL : Reconnaissance
LAST INVEST. DATE : 1977
GEOPHYSICAL DATA : Unknown
TEST HOLE DENSITY (#/ha) :
BOREHOLES - NUMBER :
TESTPITS - NUMBER :
EXPOSURES - NUMBER :
- DEPTH (m): n/a
- DEPTH (m): n/a
- DEPTH (m) : n/a
DATA QUALITY : n/a
SOURCE TOPOGRAPHY : Unknown
SLOPE : Unknown
AREA DRAINAGE : Unknown
SOURCE VEGETATION : Unknown
PERMAFROST FEATURES : Unknown
DESC DATE:01/10/64
ACTIVE LAYER (m) : Unknown
GENERIC ORIGIN : Unknown
LANDFORMS : Unknown
UNDERBURDEN : Unknown
GRANULAR - TYPE : Unknown
OVERBURDEN - TYPE : Unknown
- THICKNESS (m) : Unknown
- THICKNESS (m): Unknown
DEVELOP. CONSTRAINT : Unknown
DEVELOP. POTENTIAL : Unknown

PART C: TEST RESULTS AND MATERIAL QUANTITY

NATURAL MATERIAL

USC NUMBER : 0
MOISTURE CONTENT NO :
- CLASS : n/a
- RESULTS: n/a
SIZE ANALYSIS NO :
GRAVEL (%): 58
SAND (%): 40
FINES (%): 2
D-50 (um): n/a
- OVERSIZE (%) : n/a
PETROGRAHIC ANALYSIS-NO. OF TESTS: 0
RESULTS: n/a
OTHER TESTS (see DATA DICTIONARY): LL --; PI N.P.
MATERIAL QUANTITY (All in cubic metres)
CLASS 1 : Unknown
CLASS 2 : Unknown
TOTAL RECOVERABLE : Unknown
CLASS 3 : Unknown
ANNUAL RECOVERABLE : Unknown
CLASS 4 : Unknown
TOTAL VOLUME : Unknown
CLASS 5 : Unknown

PROCESSED MATERIAL

USC NUMBER : 0
MOISTURE CONTENT NO : n/a
- CLASS : n/a
- RESULTS: n/a
SIZE ANALYSIS NO : n/a
GRAVEL (%): n/a
SAND (%): n/a
FINES (%): n/a
D-50 (um): n/a
- OVERSIZE (%) : n/a
PETROGRAHIC ANALYSIS-NO. OF TESTS: 0
RESULTS: n/a
OTHER TESTS (see DATA DICTIONARY): n/a
MATERIAL QUANTITY (All in cubic metres)
CLASS 1 : Unknown
CLASS 2 : Unknown
TOTAL RECOVERABLE : Unknown
CLASS 3 : Unknown
ANNUAL RECOVERABLE : Unknown
CLASS 4 : Unknown
TOTAL VOLUME : Unknown
CLASS 5 : Unknown

GRANULAR RESOURCE INVENTORY
TAGISH RESOURCE MANAGEMENT AREA, YUKON
SOURCE CATALOGUE DATA SHEET

========== PART A: LOCATION AND STATUS ==========

SOURCE NUMBER : 01-14446L STUDY NO. : INAC77TAGI01
SOURCE REFERENCE : n/a STUDY LIST : n/a
STUDY REFERENCE: n/a
NTS MAP REFERENCE : 105 D/10 DIGITIZ NO. : MAP SCALE : 1:50000
UTM ZONE-EASTING : 8-517950 LOCATION : 2.3 km North of Yukon River Bridge
UTM NORTHING : 6714800 KILOMETRE POST : 1444.6
CENTRE LATITUDE : 0 CENTRE LONGITUDE: 0
LOCAL NAMES(S) : n/a
OFFSET DIRECTION : Left OFFSET DISTANCE(M): 550 m
CORRIDOR NO./NAME : #1 Alaska Highway
SOURCE ACCESS : Good
ACCESS DISTANCE (m) : Unknown CONDITION : Unknown
AREA (ha) : Unknown SITE SCALE: 1: DIGITIZ NO:
LAND TENURE : Unknown STATUS : Active
STUDY PRIORITY : High
PAST USE - SOURCE : Aggregate (Concrete) STOCKPILE - TYPE: Gravel (Pea)
PERFORMANCE RATING : Unknown - QUANTITY: 2,750 cu. m.
EXCAVATED VOLUME FOR HIGHWAY (cu. m.): Unknown EXCAVATED VOLUME FOR PIPELINE (cu. m.): Unknown

========== PART B: SOURCE INVESTIGATION AND DESCRIPTIVE INFORMATION ==========

INVESTIGATION LEVEL : Reconnaissance LAST INVEST. DATE : 1977
GEOPHYSICAL DATA : Unknown TEST HOLE DENSITY (#/ha) :
BOREHOLES - NUMBER : TESTPITS - NUMBER : EXPOSURES - NUMBER :
- DEPTH (m): n/a - DEPTH (m): n/a - DEPTH (m) : n/a
DATA QUALITY : n/a SOURCE TOPOGRAPHY : Unknown
SLOPE : Moderate Slope AREA DRAINAGE : Unknown
SOURCE VEGETATION : Willow
PERMAFROST FEATURES : Unknown DESC DATE:
ACTIVE LAYER (m) : Unknown GENERIC ORIGIN : Unknown
LANDFORMS : Unknown UNDERBURDEN : Unknown
GRANULAR - TYPE : Unknown OVERBURDEN - TYPE : Unknown
- THICKNESS (m) : Unknown - THICKNESS (m): Unknown
DEVELOP. CONSTRAINT : Placer Claim DEVELOP. POTENTIAL : Unknown

========== PART C: TEST RESULTS AND MATERIAL QUANTITY ==========

=======NATURAL MATERIAL=======

USC NUMBER : 0 MOISTURE CONTENT NO :
- CLASS : n/a - RESULTS: n/a
SIZE ANALYSIS NO : GRAVEL (%): n/a SAND (%): n/a FINES (%): n/a D-50 (um): n/a
- OVERSIZE (%) : n/a PETROGRAHIC ANALYSIS-NO. OF TESTS: 0 RESULTS: n/a
OTHER TESTS (see DATA DICTIONARY): n/a
MATERIAL QUANTITY (All in cubic metres) CLASS 1 : Unknown
CLASS 2 : Unknown
TOTAL RECOVERABLE : Unknown CLASS 3 : Unknown
ANNUAL RECOVERABLE : Unknown CLASS 4 : Unknown
TOTAL VOLUME : Unknown CLASS 5 : Unknown

=======PROCESSED MATERIAL=======

USC NUMBER : 0 MOISTURE CONTENT NO : n/a
- CLASS : n/a - RESULTS: n/a
SIZE ANALYSIS NO : n/a GRAVEL (%): n/a SAND (%): n/a FINES (%): n/a D-50 (um): n/a
- OVERSIZE (%) : n/a PETROGRAHIC ANALYSIS-NO. OF TESTS: 0 RESULTS: n/a
OTHER TESTS (see DATA DICTIONARY): n/a
MATERIAL QUANTITY (All in cubic metres) CLASS 1 : Unknown
CLASS 2 : Unknown
TOTAL RECOVERABLE : Unknown CLASS 3 : Unknown
ANNUAL RECOVERABLE : Unknown CLASS 4 : Unknown
TOTAL VOLUME : Unknown CLASS 5 : Unknown

GRANULAR RESOURCE INVENTORY
TAGISH RESOURCE MANAGEMENT AREA, YUKON
SOURCE CATALOGUE DATA SHEET

PART A: LOCATION AND STATUS

SOURCE NUMBER : 01-14448R
STUDY NO. : INAC77TAGI01
SOURCE REFERENCE : n/a
STUDY LIST : n/a
STUDY REFERENCE: n/a
NTS MAP REFERENCE : 105 D/10
DIGITIZ NO. :
MAP SCALE : 1:50000
UTM ZONE-EASTING : 8-517600
LOCATION : 1.3 km North of Yukon River Bridge
UTM NORTHING : 6715800
KILOMETRE POST : 1444.8
CENTRE LATITUDE : 0
CENTRE LONGITUDE: 0
LOCAL NAMES(S) : n/a
OFFSET DIRECTION : Right
OFFSET DISTANCE(M): 48 m
CORRIDOR NO./NAME : #1 Alaska Highway
SOURCE ACCESS : Unknown
ACCESS DISTANCE (m) : Unknown
CONDITION : Unknown
AREA (ha) : Unknown
SITE SCALE: 1:600
DIGITIZ NO:
LAND TENURE : Unknown
STATUS : Active
STUDY PRIORITY : High
PAST USE - SOURCE : Unknown
STOCKPILE - TYPE: Gravel
PERFORMANCE RATING : Unknown
- QUANTITY: Unknown
EXCAVATED VOLUME FOR HIGHWAY (cu. m.): Unknown
EXCAVATED VOLUME FOR PIPELINE (cu. m.): Unknown

PART B: SOURCE INVESTIGATION AND DESCRIPTIVE INFORMATION

INVESTIGATION LEVEL : Reconnaissance
LAST INVEST. DATE : 1977
GEOPHYSICAL DATA : Unknown
TEST HOLE DENSITY (#/ha) :
BOREHOLES - NUMBER :
TESTPITS - NUMBER :
EXPOSURES - NUMBER :
- DEPTH (m): n/a
- DEPTH (m): n/a
- DEPTH (m) : n/a
DATA QUALITY : n/a
SOURCE TOPOGRAPHY : Unknown
SLOPE : Rolling
AREA DRAINAGE : Unknown
SOURCE VEGETATION : Light Poplar
PERMAFROST FEATURES : Unknown
DESC DATE:
ACTIVE LAYER (m) : Unknown
GENERIC ORIGIN : Unknown
LANDFORMS : Unknown
UNDERBURDEN : Unknown
GRANULAR - TYPE : Unknown
OVERBURDEN - TYPE : Unknown
- THICKNESS (m) : Unknown
- THICKNESS (m): Unknown
DEVELOP. CONSTRAINT : Unknown
DEVELOP. POTENTIAL : Unknown

PART C: TEST RESULTS AND MATERIAL QUANTITY

NATURAL MATERIAL

USC NUMBER : 0
MOISTURE CONTENT NO :
- CLASS : n/a
- RESULTS: n/a
SIZE ANALYSIS NO : A02
GRAVEL (%): 64-69-74 SAND (%): 25-30-35 FINES (%): 1-1-1
D-50 (um): n/a
- OVERSIZE (%) : n/a
PETROGRAHIC ANALYSIS-NO. OF TESTS: 0
RESULTS: n/a
OTHER TESTS (see DATA DICTIONARY): LL --; PI N.P.
MATERIAL QUANTITY (All in cubic metres)
CLASS 1 : Unknown
CLASS 2 : Unknown
TOTAL RECOVERABLE : Unknown
CLASS 3 : Unknown
ANNUAL RECOVERABLE : Unknown
CLASS 4 : Unknown
TOTAL VOLUME : Unknown
CLASS 5 : Unknown

PROCESSED MATERIAL

USC NUMBER : 0
MOISTURE CONTENT NO : n/a
- CLASS : n/a
- RESULTS: n/a
SIZE ANALYSIS NO : n/a
GRAVEL (%): n/a
SAND (%): n/a
FINES (%): n/a
D-50 (um): n/a
- OVERSIZE (%) : n/a
PETROGRAHIC ANALYSIS-NO. OF TESTS: 0
RESULTS: n/a
OTHER TESTS (see DATA DICTIONARY): n/a
MATERIAL QUANTITY (All in cubic metres)
CLASS 1 : Unknown
CLASS 2 : Unknown
TOTAL RECOVERABLE : Unknown
CLASS 3 : Unknown
ANNUAL RECOVERABLE : Unknown
CLASS 4 : Unknown
TOTAL VOLUME : Unknown
CLASS 5 : Unknown

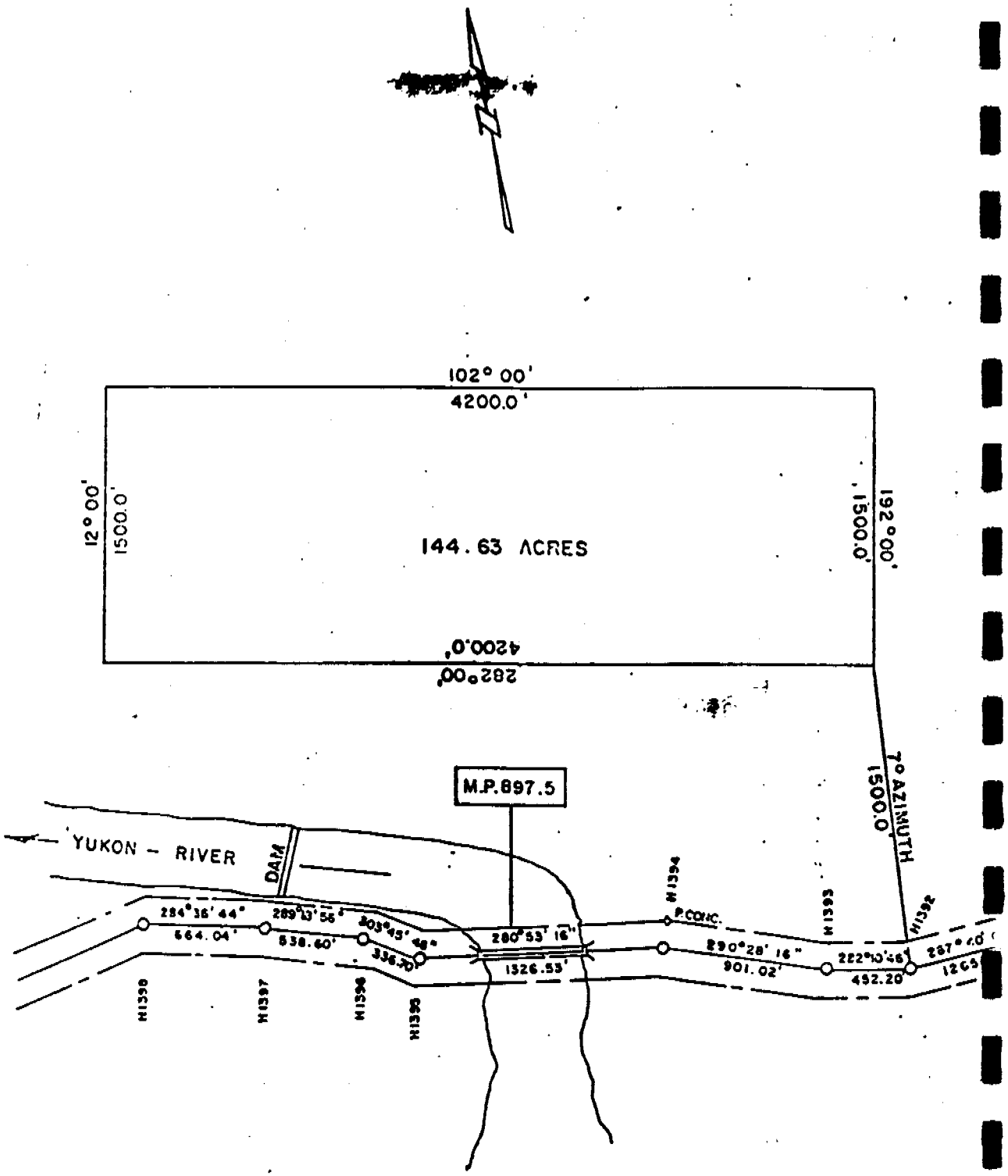

DEPARTMENT OF PUBLIC WORKS

CONSTRUCTION & ENGINEERING

PACIFIC REGION

WHITEHORSE DISTRICT

Drawing title:
Titre du dessin:

GRAVEL PIT RESERVE

scale:
échelle: 1" = 800'

R.H.S.

ALASKA HIGHWAY @
M.P. 897.5

designed by
conçu par

date

drawn by
dessiné par

N.L.

13/4/72

reviewed by
examiné par

approved by
approuvé par

project no.
no. du projet

T.S. 72-70

dwg. no.
dessin no.

22-85

GRANULAR RESOURCE INVENTORY
TAGISH RESOURCE MANAGEMENT AREA, YUKON
SOURCE CATALOGUE DATA SHEET

========== PART A: LOCATION AND STATUS ==========

SOURCE NUMBER : 01-14450R STUDY NO. : INAC77TAGI01
SOURCE REFERENCE : n/a STUDY LIST : n/a
STUDY REFERENCE: n/a
NTS MAP REFERENCE : 105 D/10 DIGITIZ NO. : MAP SCALE : 1:50000
UTM ZONE-EASTING : 8-517350 LOCATION : 1.5 km North of Yukon River Bridge
UTM NORTHING : 6715750 KILOMETRE POST : 1445.0
CENTRE LATITUDE : 0 CENTRE LONGITUDE: 0
LOCAL NAMES(S) : n/a
OFFSET DIRECTION : Right OFFSET DISTANCE(M): 48 m
CORRIDOR NO./NAME : #1 Alaska Highway
SOURCE ACCESS : 97 m Trail, Good
ACCESS DISTANCE (m) : Unknown CONDITION : Unknown
AREA (ha) : 58 SITE SCALE: 1:600 DIGITIZ NO:
LAND TENURE : Territorial STATUS : Active
STUDY PRIORITY : High
PAST USE - SOURCE : Borrow - Reconstruction STOCKPILE - TYPE: Gravel
PERFORMANCE RATING : Unknown - QUANTITY: Unknown
EXCAVATED VOLUME FOR HIGHWAY (cu. m.): Unknown EXCAVATED VOLUME FOR PIPELINE (cu. m.): Unknown

========== PART B: SOURCE INVESTIGATION AND DESCRIPTIVE INFORMATION ==========

INVESTIGATION LEVEL : Reconnaissance LAST INVEST. DATE : 1977
GEOPHYSICAL DATA : Unknown TEST HOLE DENSITY (#/ha) : 2
BOREHOLES - NUMBER : TESTPITS - NUMBER : 14 EXPOSURES - NUMBER :
- DEPTH (m): n/a - DEPTH (m): n/a - DEPTH (m) : n/a
DATA QUALITY : n/a SOURCE TOPOGRAPHY : Unknown
SLOPE : Sidehill AREA DRAINAGE : Unknown
SOURCE VEGETATION : Moderate Spruce, Poplar
PERMAFROST FEATURES : Unknown DESC DATE:01/07/73
ACTIVE LAYER (m) : Unknown GENERIC ORIGIN : Unknown
LANDFORMS : Unknown UNDERBURDEN : Unknown
GRANULAR - TYPE : Unknown OVERBURDEN - TYPE : Unknown
- THICKNESS (m) : Unknown - THICKNESS (m): Unknown
DEVELOP. CONSTRAINT : Unknown DEVELOP. POTENTIAL : Unknown

========== PART C: TEST RESULTS AND MATERIAL QUANTITY ==========

*******NATURAL MATERIAL*******

USC NUMBER : 0 MOISTURE CONTENT NO :
- CLASS : n/a - RESULTS: n/a
SIZE ANALYSIS NO : A02 GRAVEL (%): 53-63-72 SAND (%): 27-37-46 FINES (%): 1-1-1 D-50 (um): n/a
- OVERSIZE (%) : n/a PETROGRAHIC ANALYSIS-NO. OF TESTS: 0 RESULTS: n/a
OTHER TESTS (see DATA DICTIONARY): LL --; PI N.P.
MATERIAL QUANTITY (All in cubic metres) CLASS 1 : Unknown
CLASS 2 : Unknown
TOTAL RECOVERABLE : Unknown CLASS 3 : Unknown
ANNUAL RECOVERABLE : Unknown CLASS 4 : Unknown
TOTAL VOLUME : Unknown CLASS 5 : Unknown

*******PROCESSED MATERIAL*******

USC NUMBER : 0 MOISTURE CONTENT NO : n/a
- CLASS : n/a - RESULTS: n/a
SIZE ANALYSIS NO : n/a GRAVEL (%): n/a SAND (%): n/a FINES (%): n/a D-50 (um): n/a
- OVERSIZE (%) : n/a PETROGRAHIC ANALYSIS-NO. OF TESTS: 0 RESULTS: n/a
OTHER TESTS (see DATA DICTIONARY): n/a
MATERIAL QUANTITY (All in cubic metres) CLASS 1 : Unknown
CLASS 2 : Unknown
TOTAL RECOVERABLE : Unknown CLASS 3 : Unknown
ANNUAL RECOVERABLE : Unknown CLASS 4 : Unknown
TOTAL VOLUME : Unknown CLASS 5 : Unknown

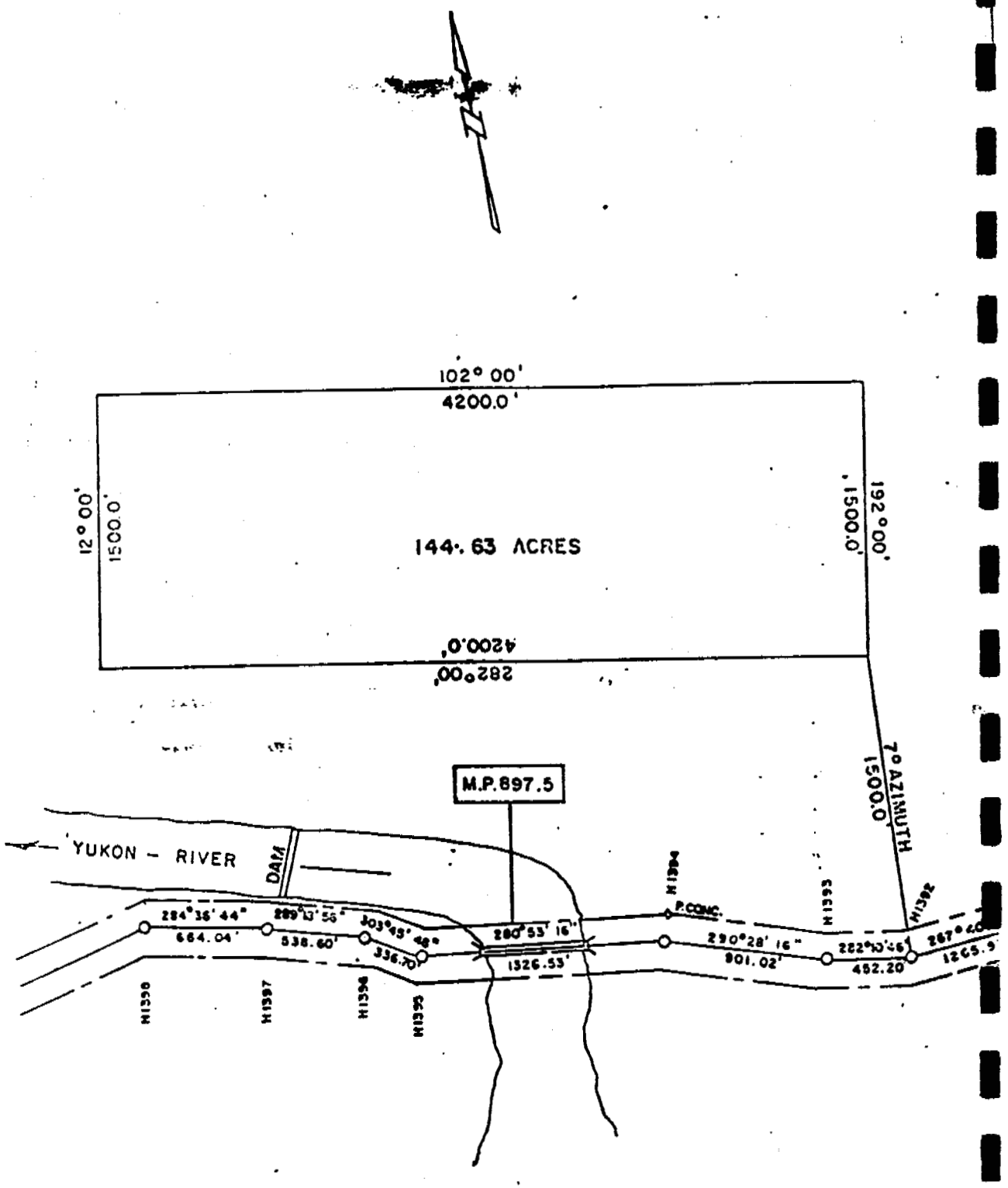

DEPARTMENT OF PUBLIC WORKS

CONSTRUCTION & ENGINEERING

PACIFIC REGION

WHITEHORSE DISTRICT

Drawing title: Titre du dessin:

GRAVEL PIT RESERVE

scale: échelle: 1" = 600'

R.H.S.

ALASKA HIGHWAY

M.P. 897.5

designed by conçu par

drawn by dessiné par N.L. 13/4/72

reviewed by examiné par

approved by approuvé par

project no. no. du projet T.S. 72-70

drg. no. dessin no. 22-85

GRANULAR RESOURCE INVENTORY
TAGISH RESOURCE MANAGEMENT AREA, YUKON
SOURCE CATALOGUE DATA SHEET

PART A: LOCATION AND STATUS

SOURCE NUMBER : 01-14451R
STUDY NO. : INAC77TAGI01
SOURCE REFERENCE : n/a
STUDY LIST : n/a
STUDY REFERENCE: n/a
NTS MAP REFERENCE : 105 D/10
DIGITIZ NO. :
MAP SCALE : 1:50000
UTM ZONE-EASTING : 8-517100
LOCATION : 1.6 km North of Yukon River Bridge
UTM NORTHING : 6715700
KILOMETRE POST : 1445.1
CENTRE LATITUDE : 0
CENTRE LONGITUDE: 0
LOCAL NAMES(S) : n/a
OFFSET DIRECTION : Right
OFFSET DISTANCE(M): Adjacent
CORRIDOR NO./NAME : #1 Alaska Highway
SOURCE ACCESS : Unknown
ACCESS DISTANCE (m) : Unknown
CONDITION : Unknown
AREA (ha) : Unknown
SITE SCALE: 1:600
DIGITIZ NO:
LAND TENURE : Unknown
STATUS : Unknown
STUDY PRIORITY : High
PAST USE - SOURCE : Unknown
STOCKPILE - TYPE: Sand
PERFORMANCE RATING : Unknown
- QUANTITY: Unknown
EXCAVATED VOLUME FOR HIGHWAY (cu. m.): Unknown
EXCAVATED VOLUME FOR PIPELINE (cu. m.): Unknown

PART B: SOURCE INVESTIGATION AND DESCRIPTIVE INFORMATION

INVESTIGATION LEVEL : Reconnaissance
LAST INVEST. DATE : 1977
GEOPHYSICAL DATA : Unknown
TEST HOLE DENSITY (#/ha) :
BOREHOLES - NUMBER :
TESTPITS - NUMBER :
EXPOSURES - NUMBER :
- DEPTH (m): n/a
- DEPTH (m): n/a
- DEPTH (m) : n/a
DATA QUALITY : n/a
SOURCE TOPOGRAPHY : Unknown
SLOPE : Unknown
AREA DRAINAGE : Unknown
SOURCE VEGETATION : Unknown
PERMAFROST FEATURES : Unknown
DESC DATE:
ACTIVE LAYER (m) : Unknown
GENERIC ORIGIN : Unknown
LANDFORMS : Unknown
UNDERBURDEN : Unknown
GRANULAR - TYPE : Unknown
OVERBURDEN - TYPE : Unknown
- THICKNESS (m) : Unknown
- THICKNESS (m): Unknown
DEVELOP. CONSTRAINT : Unknown
DEVELOP. POTENTIAL : Unknown

PART C: TEST RESULTS AND MATERIAL QUANTITY

NATURAL MATERIAL

USC NUMBER : 0
MOISTURE CONTENT NO :
- CLASS : n/a
- RESULTS: n/a
SIZE ANALYSIS NO :
GRAVEL (%): 14
SAND (%): 77
FINES (%): 9
D-50 (um): n/a
- OVERSIZE (%) : n/a
PETROGRAHIC ANALYSIS-NO. OF TESTS: 0
RESULTS: n/a
OTHER TESTS (see DATA DICTIONARY): LL --; PI N.P.
MATERIAL QUANTITY (All in cubic metres)
CLASS 1 : Unknown
CLASS 2 : Unknown
TOTAL RECOVERABLE : Unknown
CLASS 3 : Unknown
ANNUAL RECOVERABLE : Unknown
CLASS 4 : Unknown
TOTAL VOLUME : Unknown
CLASS 5 : Unknown

PROCESSED MATERIAL

USC NUMBER : 0
MOISTURE CONTENT NO : n/a
- CLASS : n/a
- RESULTS: n/a
SIZE ANALYSIS NO : n/a
GRAVEL (%): n/a
SAND (%): n/a
FINES (%): n/a
D-50 (um): n/a
- OVERSIZE (%) : n/a
PETROGRAHIC ANALYSIS-NO. OF TESTS: 0
RESULTS: n/a
OTHER TESTS (see DATA DICTIONARY): n/a
MATERIAL QUANTITY (All in cubic metres)
CLASS 1 : Unknown
CLASS 2 : Unknown
TOTAL RECOVERABLE : Unknown
CLASS 3 : Unknown
ANNUAL RECOVERABLE : Unknown
CLASS 4 : Unknown
TOTAL VOLUME : Unknown
CLASS 5 : Unknown

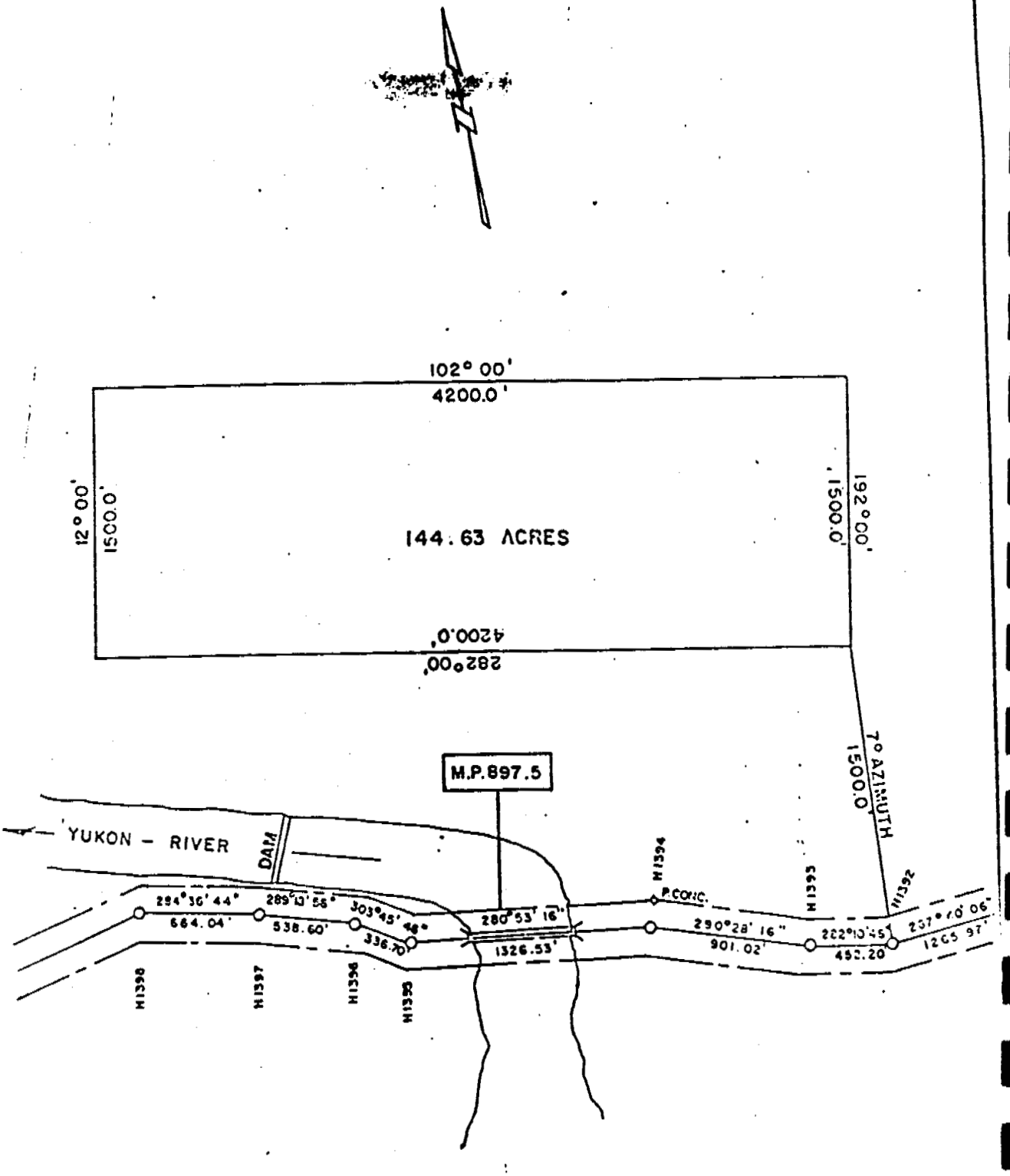

DEPARTMENT OF PUBLIC WORKS

CONSTRUCTION & ENGINEERING

PACIFIC REGION

WHITEHORSE DISTRICT

Drawing title:
Titre du dessin:

GRAVEL PIT RESERVE

scale
échelle: 1" = 800'

R.H.S.

ALASKA HIGHWAY
M.P. 897.5

designed by / conçu par	date
drawn by / dessiné par N.L.	13/4/72
reviewed by / examiné par	
approved by / approuvé par	
project no / no du projet T.S 72-70	drawing no / dessin no 22-85

GRANULAR RESOURCE INVENTORY
TAGISH RESOURCE MANAGEMENT AREA, YUKON
SOURCE CATALOGUE DATA SHEET

========== PART A: LOCATION AND STATUS ==========

SOURCE NUMBER : 01-14460L
STUDY NO. : INAC77TAGI01
SOURCE REFERENCE : n/a
STUDY LIST : n/a
STUDY REFERENCE: n/a
NTS MAP REFERENCE : 105 D/10
DIGITIZ NO. :
MAP SCALE : 1:50000
UTM ZONE-EASTING : 8-516600
LOCATION : 2.5 km North of Yukon River Bridge
UTM NORTHING : 6715600
KILOMETRE POST : 1446.0
CENTRE LATITUDE : 0
CENTRE LONGITUDE: 0
LOCAL NAMES(S) : n/a
OFFSET DIRECTION : Left
OFFSET DISTANCE(M): 500 m
CORRIDOR NO./NAME : #1 Alaska Highway
SOURCE ACCESS : Unknown
ACCESS DISTANCE (m) : 31.0
CONDITION : Unknown
AREA (ha) : 25.7
SITE SCALE: 1:
DIGITIZ NO:
LAND TENURE : Federal
STATUS : Active
STUDY PRIORITY : High
PAST USE - SOURCE : Unknown
STOCKPILE - TYPE: Unknown
PERFORMANCE RATING : Unknown
- QUANTITY: Unknown
EXCAVATED VOLUME FOR HIGHWAY (cu. m.): Unknown
EXCAVATED VOLUME FOR PIPELINE (cu. m.): Unknown

========== PART B: SOURCE INVESTIGATION AND DESCRIPTIVE INFORMATION ==========

INVESTIGATION LEVEL : Reconnaissance
LAST INVEST. DATE : 1977
GEOPHYSICAL DATA : Unknown
TEST HOLE DENSITY (#/ha) :
BOREHOLES - NUMBER :
TESTPITS - NUMBER :
EXPOSURES - NUMBER :
- DEPTH (m): n/a
- DEPTH (m): n/a
- DEPTH (m) : n/a
DATA QUALITY : n/a
SOURCE TOPOGRAPHY : Unknown
SLOPE : Unknown
AREA DRAINAGE : Unknown
SOURCE VEGETATION : Unknown
PERMAFROST FEATURES : Unknown
DESC DATE:01/05/64
ACTIVE LAYER (m) : Unknown
GENERIC ORIGIN : Unknown
LANDFORMS : Unknown
UNDERBURDEN : Unknown
GRANULAR - TYPE : Unknown
OVERBURDEN - TYPE : Unknown
- THICKNESS (m) : Unknown
- THICKNESS (m): Unknown
DEVELOP. CONSTRAINT : Unknown
DEVELOP. POTENTIAL : Unknown

========== PART C: TEST RESULTS AND MATERIAL QUANTITY ==========

=======NATURAL MATERIAL=======

USC NUMBER : 0
MOISTURE CONTENT NO :
- CLASS : n/a
- RESULTS: n/a
SIZE ANALYSIS NO : A02
GRAVEL (%): 52-56-60 SAND (%): 38-43-47 FINES (%): 1-2-2
D-50 (um): n/a
- OVERSIZE (%) : n/a
PETROGRAHIC ANALYSIS-NO. OF TESTS: 0
RESULTS: n/a
OTHER TESTS (see DATA DICTIONARY): n/a
MATERIAL QUANTITY (All in cubic metres)
CLASS 1 : Unknown
CLASS 2 : Unknown
TOTAL RECOVERABLE : Unknown
CLASS 3 : Unknown
ANNUAL RECOVERABLE : Unknown
CLASS 4 : Unknown
TOTAL VOLUME : Unknown
CLASS 5 : Unknown

=======PROCESSED MATERIAL=======

USC NUMBER : 0
MOISTURE CONTENT NO : n/a
- CLASS : n/a
- RESULTS: n/a
SIZE ANALYSIS NO : n/a
GRAVEL (%): n/a
SAND (%): n/a
FINES (%): n/a
D-50 (um): n/a
- OVERSIZE (%) : n/a
PETROGRAHIC ANALYSIS-NO. OF TESTS: 0
RESULTS: n/a
OTHER TESTS (see DATA DICTIONARY): n/a
MATERIAL QUANTITY (All in cubic metres)
CLASS 1 : Unknown
CLASS 2 : Unknown
TOTAL RECOVERABLE : Unknown
CLASS 3 : Unknown
ANNUAL RECOVERABLE : Unknown
CLASS 4 : Unknown
TOTAL VOLUME : Unknown
CLASS 5 : Unknown

GRANULAR RESOURCE INVENTORY
TAGISH RESOURCE MANAGEMENT AREA, YUKON
SOURCE CATALOGUE DATA SHEET

PART A: LOCATION AND STATUS

SOURCE NUMBER : 01-14482L
STUDY NO. : INAC77TAGI01
SOURCE REFERENCE : n/a
STUDY LIST : n/a
STUDY REFERENCE: n/a
NTS MAP REFERENCE : 105 D/10
DIGITIZ NO. :
MAP SCALE : 1:50000
UTM ZONE-EASTING : 8-514400
LOCATION : 4.7 km North of Yukon River Bridge
UTM NORTHING : 6715950
KILOMETRE POST : 1448.2
CENTRE LATITUDE : 0
CENTRE LONGITUDE: 0
LOCAL NAMES(S) : n/a
OFFSET DIRECTION : Left
OFFSET DISTANCE(M): 48 m
CORRIDOR NO./NAME : #1 Alaska Highway
SOURCE ACCESS : Unknown
ACCESS DISTANCE (m) : Unknown
CONDITION : Unknown
AREA (ha) : Unknown
SITE SCALE: 1:600
DIGITIZ NO:
LAND TENURE : Unknown
STATUS : Inactive
STUDY PRIORITY : High
PAST USE - SOURCE : Borrow
STOCKPILE - TYPE: Silt
PERFORMANCE RATING : Unknown
- QUANTITY: Unknown
EXCAVATED VOLUME FOR HIGHWAY (cu. m.): Unknown
EXCAVATED VOLUME FOR PIPELINE (cu. m.): Unknown

PART B: SOURCE INVESTIGATION AND DESCRIPTIVE INFORMATION

INVESTIGATION LEVEL : Reconnaissance
LAST INVEST. DATE : 1977
GEOPHYSICAL DATA : Unknown
TEST HOLE DENSITY (#/ha) :
BOREHOLES - NUMBER :
TESTPITS - NUMBER : 22
EXPOSURES - NUMBER :
- DEPTH (m): n/a
- DEPTH (m): n/a
- DEPTH (m) : n/a
DATA QUALITY : n/a
SOURCE TOPOGRAPHY : Unknown
SLOPE : Flat
AREA DRAINAGE : Unknown
SOURCE VEGETATION : Thick Pine
PERMAFROST FEATURES : Unknown
DESC DATE:01/01/75
ACTIVE LAYER (m) : Unknown
GENERIC ORIGIN : Unknown
LANDFORMS : Unknown
UNDERBURDEN : Unknown
GRANULAR - TYPE : Unknown
OVERBURDEN - TYPE : Unknown
- THICKNESS (m) : Unknown
- THICKNESS (m): Unknown
DEVELOP. CONSTRAINT : Now used as rifle range
DEVELOP. POTENTIAL : Unknown

PART C: TEST RESULTS AND MATERIAL QUANTITY

NATURAL MATERIAL

USC NUMBER : 0
MOISTURE CONTENT NO :
- CLASS : n/a
- RESULTS: n/a
SIZE ANALYSIS NO : A47
GRAVEL (%): 47-50-53 SAND (%): 39-43-48 FINES (%): 5-7-8
D-50 (um): n/a
- OVERSIZE (%) : n/a
PETROGRAHIC ANALYSIS-NO. OF TESTS: 0
RESULTS: n/a
OTHER TESTS (see DATA DICTIONARY): n/a
MATERIAL QUANTITY (All in cubic metres)
CLASS 1 : Unknown
CLASS 2 : Unknown
TOTAL RECOVERABLE : Unknown
CLASS 3 : Unknown
ANNUAL RECOVERABLE : Unknown
CLASS 4 : Unknown
TOTAL VOLUME : Unknown
CLASS 5 : Unknown

PROCESSED MATERIAL

USC NUMBER : 0
MOISTURE CONTENT NO : n/a
- CLASS : n/a
- RESULTS: n/a
SIZE ANALYSIS NO : n/a
GRAVEL (%): n/a
SAND (%): n/a
FINES (%): n/a
D-50 (um): n/a
- OVERSIZE (%) : n/a
PETROGRAHIC ANALYSIS-NO. OF TESTS: 0
RESULTS: n/a
OTHER TESTS (see DATA DICTIONARY): n/a
MATERIAL QUANTITY (All in cubic metres)
CLASS 1 : Unknown
CLASS 2 : Unknown
TOTAL RECOVERABLE : Unknown
CLASS 3 : Unknown
ANNUAL RECOVERABLE : Unknown
CLASS 4 : Unknown
TOTAL VOLUME : Unknown
CLASS 5 : Unknown

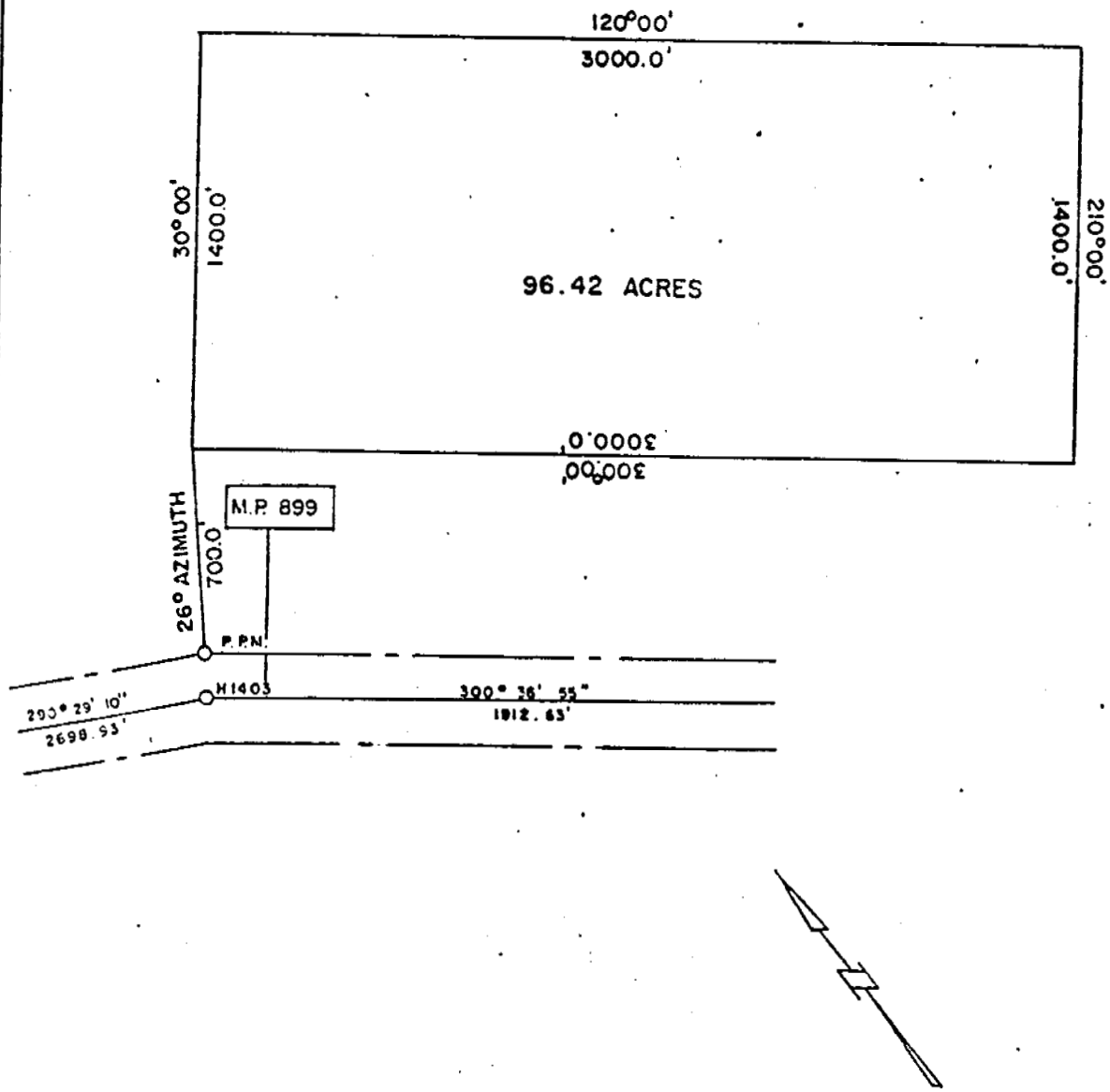

DEPARTMENT OF PUBLIC WORKS

CONSTRUCTION & ENGINEERING

PACIFIC REGION

WHITEHORSE DISTRICT

Drawing title:
Titre du dessin:

GRAVEL PIT RESERVE

scale:
échelle: 1" = 600'

L.H.S.

ALASKA HIGHWAY
M.P. 899.0

designed by:
conçu par:

drawn by N.L. 13/4/72
dessiné par

reviewed by
examiné par

approved by
approuvé par

project no.
no. du projet.
T.S. 72 - 71

dwg. no.
dessin no.
22-86

GRANULAR RESOURCE INVENTORY
TAGISH RESOURCE MANAGEMENT AREA, YUKON
SOURCE CATALOGUE DATA SHEET

PART A: LOCATION AND STATUS

SOURCE NUMBER : 01-14487L
STUDY NO. : INAC77TAGI01
SOURCE REFERENCE : n/a
STUDY LIST : n/a
STUDY REFERENCE: n/a
NTS MAP REFERENCE : 105 D/10
DIGITIZ NO. :
MAP SCALE : 1:50000
UTM ZONE-EASTING : 8-513850
LOCATION : 5.2 km North of Yukon River Bridge
UTM NORTHING : 6716000
KILOMETRE POST : 1448.7
CENTRE LATITUDE : 0
CENTRE LONGITUDE: 0
LOCAL NAMES(S) : n/a
OFFSET DIRECTION : Left
OFFSET DISTANCE(M): 64 m
CORRIDOR NO./NAME : #1 Alaska Highway
SOURCE ACCESS : Unknown
ACCESS DISTANCE (m) : Unknown
CONDITION : Unknown
AREA (ha) : Unknown
SITE SCALE: 1:
DIGITIZ NO:
LAND TENURE : Unknown
STATUS : Unknown
STUDY PRIORITY : High
PAST USE - SOURCE : Unknown
STOCKPILE - TYPE: Unknown
PERFORMANCE RATING : Unknown
- QUANTITY: Unknown
EXCAVATED VOLUME FOR HIGHWAY (cu. m.): Unknown
EXCAVATED VOLUME FOR PIPELINE (cu. m.): Unknown

PART B: SOURCE INVESTIGATION AND DESCRIPTIVE INFORMATION

INVESTIGATION LEVEL : Reconnaissance
LAST INVEST. DATE : 1977
GEOPHYSICAL DATA : Unknown
TEST HOLE DENSITY (#/ha) :
BOREHOLES - NUMBER :
TESTPITS - NUMBER :
EXPOSURES - NUMBER :
- DEPTH (m): n/a
- DEPTH (m): n/a
- DEPTH (m) : n/a
DATA QUALITY : n/a
SOURCE TOPOGRAPHY : Unknown
SLOPE : Unknown
AREA DRAINAGE : Unknown
SOURCE VEGETATION : Unknown
PERMAFROST FEATURES : Unknown
DESC DATE:
ACTIVE LAYER (m) : Unknown
GENERIC ORIGIN : Unknown
LANDFORMS : Unknown
UNDERBURDEN : Unknown
GRANULAR - TYPE : Unknown
OVERBURDEN - TYPE : Unknown
- THICKNESS (m) : Unknown
- THICKNESS (m): Unknown
DEVELOP. CONSTRAINT : Unknown
DEVELOP. POTENTIAL : Unknown

PART C: TEST RESULTS AND MATERIAL QUANTITY

NATURAL MATERIAL

USC NUMBER : 0
MOISTURE CONTENT NO :
- CLASS : n/a
- RESULTS: n/a
SIZE ANALYSIS NO : A02
GRAVEL (%): 33-43-52 SAND (%): 46-50-53 FINES (%): 2-8-14
D-50 (um): n/a
- OVERSIZE (%) : n/a
PETROGRAHIC ANALYSIS-NO. OF TESTS: 0
RESULTS: n/a
OTHER TESTS (see DATA DICTIONARY): n/a
MATERIAL QUANTITY (All in cubic metres)
CLASS 1 : Unknown
CLASS 2 : Unknown
TOTAL RECOVERABLE : Unknown
CLASS 3 : Unknown
ANNUAL RECOVERABLE : Unknown
CLASS 4 : Unknown
TOTAL VOLUME : Unknown
CLASS 5 : Unknown

PROCESSED MATERIAL

USC NUMBER : 0
MOISTURE CONTENT NO : n/a
- CLASS : n/a
- RESULTS: n/a
SIZE ANALYSIS NO : n/a
GRAVEL (%): n/a
SAND (%): n/a
FINES (%): n/a
D-50 (um): n/a
- OVERSIZE (%) : n/a
PETROGRAHIC ANALYSIS-NO. OF TESTS: 0
RESULTS: n/a
OTHER TESTS (see DATA DICTIONARY): n/a
MATERIAL QUANTITY (All in cubic metres)
CLASS 1 : Unknown
CLASS 2 : Unknown
TOTAL RECOVERABLE : Unknown
CLASS 3 : Unknown
ANNUAL RECOVERABLE : Unknown
CLASS 4 : Unknown
TOTAL VOLUME : Unknown
CLASS 5 : Unknown

GRANULAR RESOURCE INVENTORY
TAGISH RESOURCE MANAGEMENT AREA, YUKON
SOURCE CATALOGUE DATA SHEET

PART A: LOCATION AND STATUS

SOURCE NUMBER : 01-14506R
STUDY NO. : INAC77TAGI01
SOURCE REFERENCE : n/a
STUDY LIST : n/a
STUDY REFERENCE: n/a
NTS MAP REFERENCE : 105 D/10
DIGITIZ NO. :
MAP SCALE : 1:50000
UTM ZONE-EASTING : 8-512350
LOCATION : 4.2 km South of KlondikeHighway #02 Junction
UTM NORTHING : 6717000
KILOMETRE POST : 1450.6
CENTRE LATITUDE : 0
CENTRE LONGITUDE: 0
LOCAL NAMES(S) : n/a
OFFSET DIRECTION : Right
OFFSET DISTANCE(M): Adjacent
CORRIDOR NO./NAME : #1 Alaska Highway
SOURCE ACCESS : Unknown
ACCESS DISTANCE (m) : Unknown
CONDITION : Unknown
AREA (ha) : Unknown
SITE SCALE: 1:400
DIGITIZ NO:
LAND TENURE : Unknown
STATUS : Inactive
STUDY PRIORITY : High
PAST USE - SOURCE : Borrow
STOCKPILE - TYPE: Gravel
PERFORMANCE RATING : Unknown
- QUANTITY: Unknown
EXCAVATED VOLUME FOR HIGHWAY (cu. m.): Unknown
EXCAVATED VOLUME FOR PIPELINE (cu. m.): Unknown

PART B: SOURCE INVESTIGATION AND DESCRIPTIVE INFORMATION

INVESTIGATION LEVEL : Reconnaissance
LAST INVEST. DATE : 1977
GEOPHYSICAL DATA : Unknown
TEST HOLE DENSITY (#/ha) :
BOREHOLES - NUMBER :
TESTPITS - NUMBER :
EXPOSURES - NUMBER :
- DEPTH (m): n/a
- DEPTH (m): n/a
- DEPTH (m) : n/a
DATA QUALITY : n/a
SOURCE TOPOGRAPHY : Unknown
SLOPE : Flat
AREA DRAINAGE : Unknown
SOURCE VEGETATION : Moderate Pine
PERMAFROST FEATURES : Unknown
DESC DATE:
ACTIVE LAYER (m) : Unknown
GENERIC ORIGIN : Unknown
LANDFORMS : Unknown
UNDERBURDEN : Unknown
GRANULAR - TYPE : Unknown
OVERBURDEN - TYPE : Unknown
- THICKNESS (m) : Unknown
- THICKNESS (m): Unknown
DEVELOP. CONSTRAINT : Unknown
DEVELOP. POTENTIAL : Unknown

PART C: TEST RESULTS AND MATERIAL QUANTITY

NATURAL MATERIAL

USC NUMBER : 0
MOISTURE CONTENT NO :
- CLASS : n/a
- RESULTS: n/a
SIZE ANALYSIS NO : A02
GRAVEL (%): 46-48-49 SAND (%): 47-49-51 FINES (%): 3-4-4
D-50 (um): n/a
- OVERSIZE (%) : n/a
PETROGRAHIC ANALYSIS-NO. OF TESTS: 0
RESULTS: n/a
OTHER TESTS (see DATA DICTIONARY): LL --; PI --
MATERIAL QUANTITY (All in cubic metres)
CLASS 1 : Unknown
CLASS 2 : Unknown
TOTAL RECOVERABLE : Unknown
CLASS 3 : Unknown
ANNUAL RECOVERABLE : Unknown
CLASS 4 : Unknown
TOTAL VOLUME : Unknown
CLASS 5 : Unknown

PROCESSED MATERIAL

USC NUMBER : 0
MOISTURE CONTENT NO : n/a
- CLASS : n/a
- RESULTS: n/a
SIZE ANALYSIS NO : n/a
GRAVEL (%): n/a
SAND (%): n/a
FINES (%): n/a
D-50 (um): n/a
- OVERSIZE (%) : n/a
PETROGRAHIC ANALYSIS-NO. OF TESTS: 0
RESULTS: n/a
OTHER TESTS (see DATA DICTIONARY): n/a
MATERIAL QUANTITY (All in cubic metres)
CLASS 1 : Unknown
CLASS 2 : Unknown
TOTAL RECOVERABLE : Unknown
CLASS 3 : Unknown
ANNUAL RECOVERABLE : Unknown
CLASS 4 : Unknown
TOTAL VOLUME : Unknown
CLASS 5 : Unknown

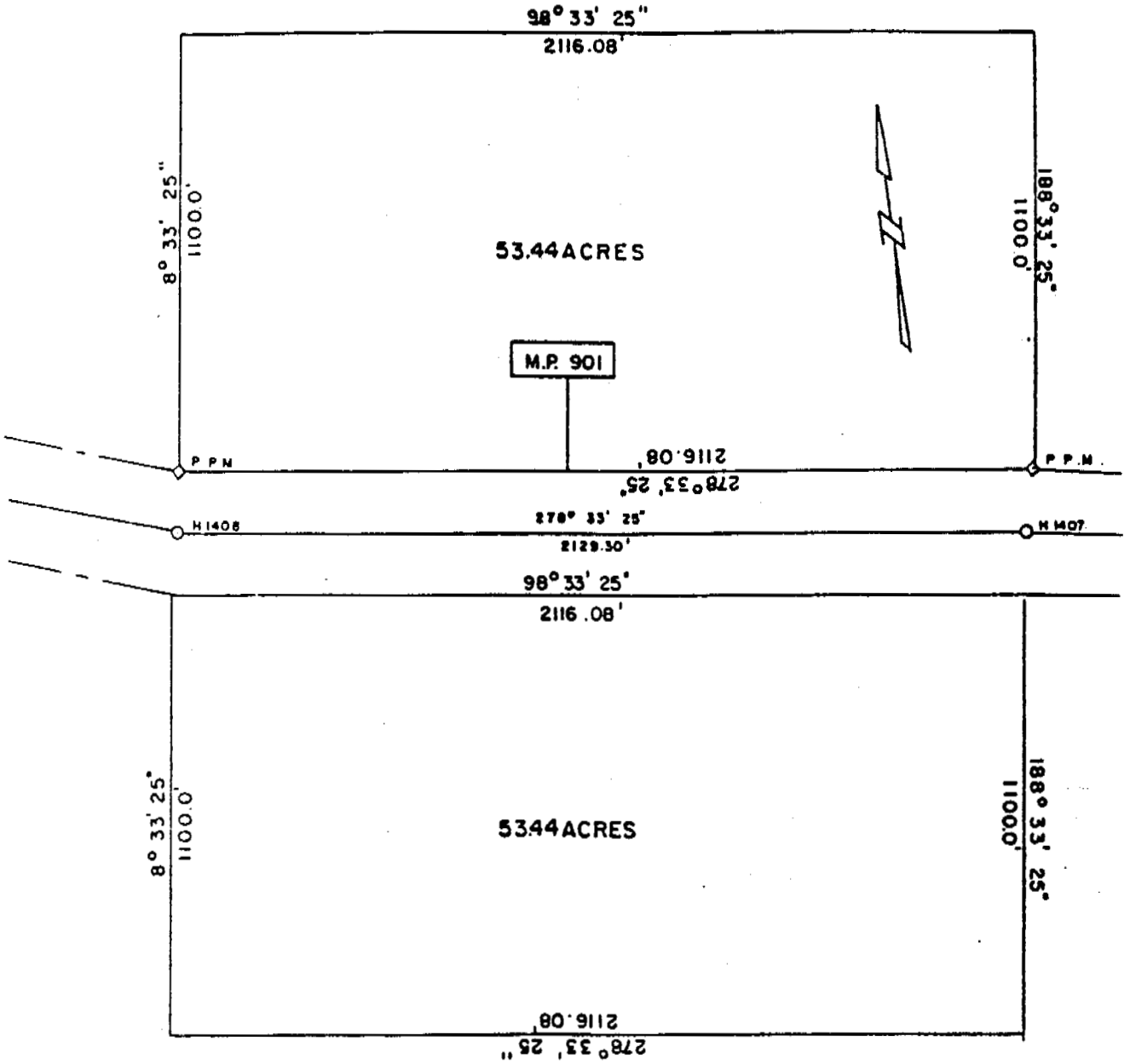

DEPARTMENT OF PUBLIC WORKS CONSTRUCTION & ENGINEERING PACIFIC REGION WHITEHORSE DISTRICT	Drawing title Titre du dessin GRAVEL PIT RESERVE scale echelle 1" = 400' R & L.H.S. ALASKA HIGHWAY M.P. 901	N.L. 13/4/72 TS 72-72 22-67

GRANULAR RESOURCE INVENTORY
TAGISH RESOURCE MANAGEMENT AREA, YUKON
SOURCE CATALOGUE DATA SHEET

========== PART A: LOCATION AND STATUS ==========

SOURCE NUMBER : 01-14508B
STUDY NO. : INAC77TAGI01
SOURCE REFERENCE : n/a
STUDY LIST : n/a
STUDY REFERENCE: n/a
NTS MAP REFERENCE : 105 D/10
DIGITIZ NO. :
MAP SCALE : 1:50000
UTM ZONE-EASTING : 8-512100
LOCATION : 4.0 km South of KlondikeHighway #02 Junction
UTM NORTHING : 6717000
KILOMETRE POST : 1450.8
CENTRE LATITUDE : 0
CENTRE LONGITUDE: 0
LOCAL NAMES(S) : n/a
OFFSET DIRECTION : Both
OFFSET DISTANCE(M): Adjacent
CORRIDOR NO./NAME : #1 Alaska Highway
SOURCE ACCESS : Unknown
ACCESS DISTANCE (m) : Unknown
CONDITION : Unknown
AREA (ha) : Unknown
SITE SCALE: 1:400
DIGITIZ NO:
LAND TENURE : Unknown
STATUS : Inactive
STUDY PRIORITY : High
PAST USE - SOURCE : Borrow
STOCKPILE - TYPE: Sand
PERFORMANCE RATING : Unknown
- QUANTITY: Unknown
EXCAVATED VOLUME FOR HIGHWAY (cu. m.): Unknown
EXCAVATED VOLUME FOR PIPELINE (cu. m.): Unknown

========== PART B: SOURCE INVESTIGATION AND DESCRIPTIVE INFORMATION ==========

INVESTIGATION LEVEL : Reconnaissance
LAST INVEST. DATE : 1977
GEOPHYSICAL DATA : Unknown
TEST HOLE DENSITY (#/ha) :
BOREHOLES - NUMBER : 6
TESTPITS - NUMBER :
EXPOSURES - NUMBER :
- DEPTH (m): n/a
- DEPTH (m): n/a
- DEPTH (m) : n/a
DATA QUALITY : n/a
SOURCE TOPOGRAPHY : Unknown
SLOPE : Flat
AREA DRAINAGE : Unknown
SOURCE VEGETATION : Moderate Pine
PERMAFROST FEATURES : Unknown
DESC DATE:01/01/75
ACTIVE LAYER (m) : Unknown
GENERIC ORIGIN : Unknown
LANDFORMS : Unknown
UNDERBURDEN : Unknown
GRANULAR - TYPE : Unknown
OVERBURDEN - TYPE : Unknown
- THICKNESS (m) : Unknown
- THICKNESS (m): Unknown
DEVELOP. CONSTRAINT : Unknown
DEVELOP. POTENTIAL : Unknown

========== PART C: TEST RESULTS AND MATERIAL QUANTITY ==========

=======NATURAL MATERIAL=======

USC NUMBER : 0
MOISTURE CONTENT NO :
- CLASS : n/a
- RESULTS: n/a
SIZE ANALYSIS NO : A02
GRAVEL (%): 40-43-45 SAND (%): 52-55-57 FINES (%): 3-3-3
D-50 (um): n/a
- OVERSIZE (%) : n/a
PETROGRAHIC ANALYSIS-NO. OF TESTS: 0
RESULTS: n/a
OTHER TESTS (see DATA DICTIONARY): LL --; PI --
MATERIAL QUANTITY (All in cubic metres)
CLASS 1 : Unknown
CLASS 2 : Unknown
TOTAL RECOVERABLE : Unknown
CLASS 3 : Unknown
ANNUAL RECOVERABLE : Unknown
CLASS 4 : Unknown
TOTAL VOLUME : Unknown
CLASS 5 : Unknown

=======PROCESSED MATERIAL=======

USC NUMBER : 0
MOISTURE CONTENT NO : n/a
- CLASS : n/a
- RESULTS: n/a
SIZE ANALYSIS NO : n/a
GRAVEL (%): n/a
SAND (%): n/a
FINES (%): n/a
D-50 (um): n/a
- OVERSIZE (%) : n/a
PETROGRAHIC ANALYSIS-NO. OF TESTS: 0
RESULTS: n/a
OTHER TESTS (see DATA DICTIONARY): n/a
MATERIAL QUANTITY (All in cubic metres)
CLASS 1 : Unknown
CLASS 2 : Unknown
TOTAL RECOVERABLE : Unknown
CLASS 3 : Unknown
ANNUAL RECOVERABLE : Unknown
CLASS 4 : Unknown
TOTAL VOLUME : Unknown
CLASS 5 : Unknown

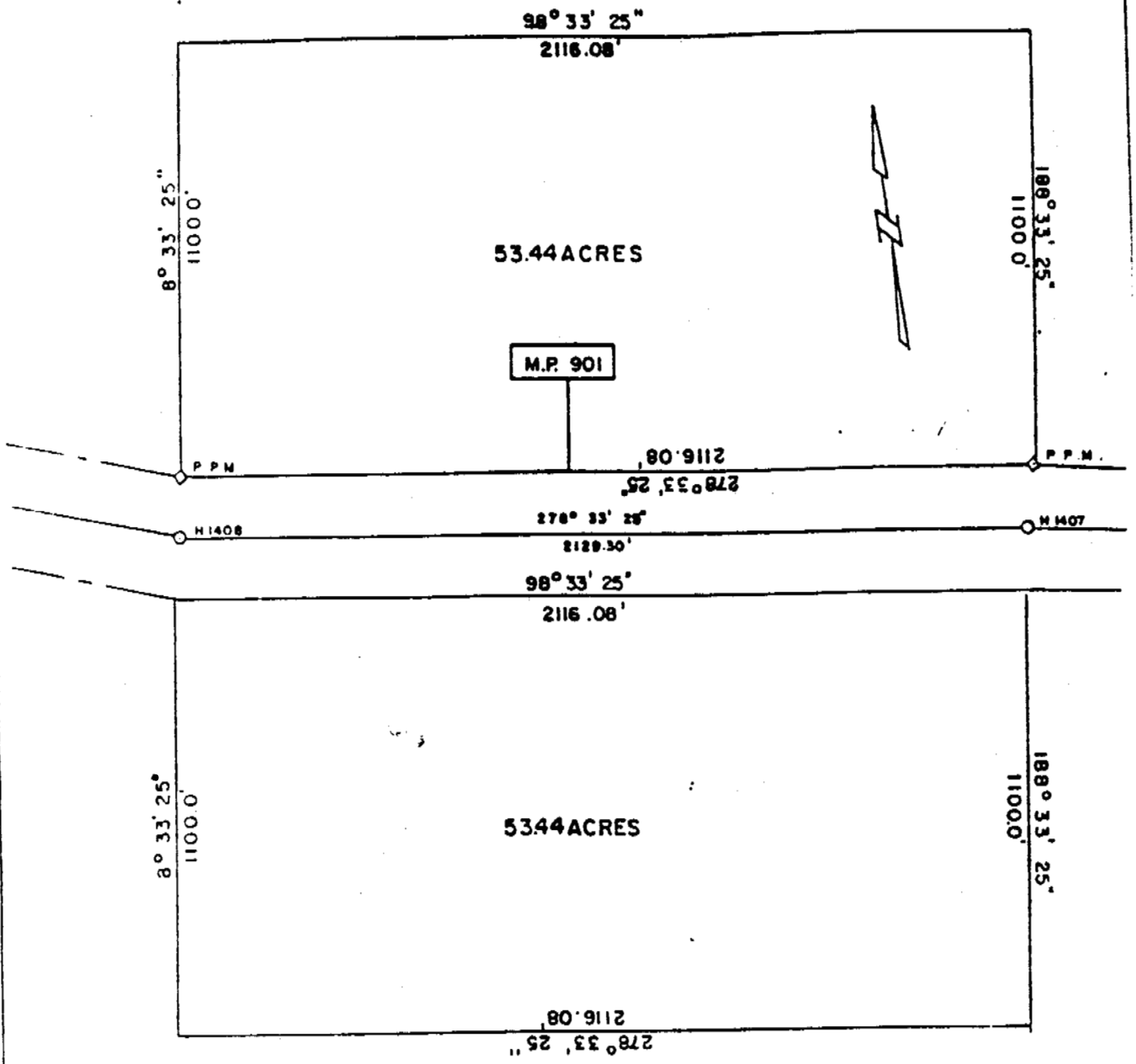

DEPARTMENT OF PUBLIC WORKS CONSTRUCTION & ENGINEERING PACIFIC REGION WHITEHORSE DISTRICT	Drawing title Titre du dessin GRAVEL PIT RESERVE R&LHS. Scale Echelle 1" = 400'	N.L. 13/4/72
	ALASKA HIGHWAY M.P. 901	TS 72-72 / 22-67

GRANULAR RESOURCE INVENTORY
TAGISH RESOURCE MANAGEMENT AREA, YUKON
SOURCE CATALOGUE DATA SHEET

========== PART A: LOCATION AND STATUS ==========

SOURCE NUMBER : 01-14513R STUDY NO. : INAC77TAGI01
SOURCE REFERENCE : n/a STUDY LIST : n/a
STUDY REFERENCE: n/a
NTS MAP REFERENCE : 105 D/10 DIGITIZ NO. : MAP SCALE : 1:50000
UTM ZONE-EASTING : 8-511800 LOCATION : 3.5 km south of KlondikeHighway #02 Junction
UTM NORTHING : 6717400 KILOMETRE POST : 1451.3
CENTRE LATITUDE : 0 CENTRE LONGITUDE: 0
LOCAL NAMES(S) : n/a
OFFSET DIRECTION : Right OFFSET DISTANCE(M): 32 m
CORRIDOR NO./NAME : #1 Alaska Highway
SOURCE ACCESS : Unknown
ACCESS DISTANCE (m) : Unknown CONDITION : Unknown
AREA (ha) : Unknown SITE SCALE: 1: DIGITIZ NO:
LAND TENURE : Unknown STATUS : Unknown
STUDY PRIORITY : High
PAST USE - SOURCE : Unknown STOCKPILE - TYPE: Sandy Gravel and Sand
PERFORMANCE RATING : Unknown - QUANTITY: Unknown
EXCAVATED VOLUME FOR HIGHWAY (cu. m.): Unknown EXCAVATED VOLUME FOR PIPELINE (cu. m.): Unknown

========== PART B: SOURCE INVESTIGATION AND DESCRIPTIVE INFORMATION ==========

INVESTIGATION LEVEL : Reconnaissance LAST INVEST. DATE : 1977
GEOPHYSICAL DATA : Unknown TEST HOLE DENSITY (#/ha) :
BOREHOLES - NUMBER : TESTPITS - NUMBER : EXPOSURES - NUMBER :
- DEPTH (m): n/a - DEPTH (m): n/a - DEPTH (m) : n/a
DATA QUALITY : n/a SOURCE TOPOGRAPHY : Unknown
SLOPE : Unknown AREA DRAINAGE : Unknown
SOURCE VEGETATION : Unknown
PERMAFROST FEATURES : Unknown DESC DATE:
ACTIVE LAYER (m) : Unknown GENERIC ORIGIN : Unknown
LANDFORMS : Unknown UNDERBURDEN : Unknown
GRANULAR - TYPE : Unknown OVERBURDEN - TYPE : Unknown
- THICKNESS (m) : Unknown - THICKNESS (m): Unknown
DEVELOP. CONSTRAINT : Unknown DEVELOP. POTENTIAL : Unknown

========== PART C: TEST RESULTS AND MATERIAL QUANTITY ==========

=======NATURAL MATERIAL=======

USC NUMBER : 0 MOISTURE CONTENT NO :
- CLASS : n/a - RESULTS: n/a
SIZE ANALYSIS NO : A02 GRAVEL (%): 7-41-74 SAND (%): 25-59-92 FINES (%): 1-1-1 D-50 (um): n/a
- OVERSIZE (%) : n/a PETROGRAHIC ANALYSIS-NO. OF TESTS: 0 RESULTS: n/a
OTHER TESTS (see DATA DICTIONARY): LL --; PI --
MATERIAL QUANTITY (All in cubic metres) CLASS 1 : Unknown
CLASS 2 : Unknown
TOTAL RECOVERABLE : Unknown CLASS 3 : Unknown
ANNUAL RECOVERABLE : Unknown CLASS 4 : Unknown
TOTAL VOLUME : Unknown CLASS 5 : Unknown

=======PROCESSED MATERIAL=======

USC NUMBER : 0 MOISTURE CONTENT NO : n/a
- CLASS : n/a - RESULTS: n/a
SIZE ANALYSIS NO : n/a GRAVEL (%): n/a SAND (%): n/a FINES (%): n/a D-50 (um): n/a
- OVERSIZE (%) : n/a PETROGRAHIC ANALYSIS-NO. OF TESTS: 0 RESULTS: n/a
OTHER TESTS (see DATA DICTIONARY): n/a
MATERIAL QUANTITY (All in cubic metres) CLASS 1 : Unknown
CLASS 2 : Unknown
TOTAL RECOVERABLE : Unknown CLASS 3 : Unknown
ANNUAL RECOVERABLE : Unknown CLASS 4 : Unknown
TOTAL VOLUME : Unknown CLASS 5 : Unknown

GRANULAR RESOURCE INVENTORY
TAGISH RESOURCE MANAGEMENT AREA, YUKON
SOURCE CATALOGUE DATA SHEET

PART A: LOCATION AND STATUS

SOURCE NUMBER : 01-14532R
STUDY NO. : INAC77TAGI01
SOURCE REFERENCE : n/a
STUDY LIST : n/a
STUDY REFERENCE: n/a
NTS MAP REFERENCE : 105 D/10
DIGITIZ NO. :
MAP SCALE : 1:50000
UTM ZONE-EASTING : 8-510000
LOCATION : 1.6 km South of KlondikeHighway #02 Junction
UTM NORTHING : 6717950
KILOMETRE POST : 1453.2
CENTRE LATITUDE : 0
CENTRE LONGITUDE: 0
LOCAL NAMES(S) : n/a
OFFSET DIRECTION : Right
OFFSET DISTANCE(M): 48 m
CORRIDOR NO./NAME : #1 Alaska Highway
SOURCE ACCESS : Removed
ACCESS DISTANCE (m) : Unknown
CONDITION : Unknown
AREA (ha) : Unknown
SITE SCALE: 1:
DIGITIZ NO:
LAND TENURE : Unknown
STATUS : Inactive
STUDY PRIORITY : High
PAST USE - SOURCE : Borrow
STOCKPILE - TYPE: Sandy Gravel
PERFORMANCE RATING : Unknown
- QUANTITY: Unknown
EXCAVATED VOLUME FOR HIGHWAY (cu. m.): Unknown
EXCAVATED VOLUME FOR PIPELINE (cu. m.): Unknown

PART B: SOURCE INVESTIGATION AND DESCRIPTIVE INFORMATION

INVESTIGATION LEVEL : Reconnaissance
LAST INVEST. DATE : 1977
GEOPHYSICAL DATA : Unknown
TEST HOLE DENSITY (#/ha) :
BOREHOLES - NUMBER :
TESTPITS - NUMBER :
EXPOSURES - NUMBER :
- DEPTH (m): n/a
- DEPTH (m): n/a
- DEPTH (m) : n/a
DATA QUALITY : n/a
SOURCE TOPOGRAPHY : Unknown
SLOPE : Flat
AREA DRAINAGE : Unknown
SOURCE VEGETATION : Moderate Pine
PERMAFROST FEATURES : Unknown
DESC DATE:
ACTIVE LAYER (m) : Unknown
GENERIC ORIGIN : Unknown
LANDFORMS : Unknown
UNDERBURDEN : Unknown
GRANULAR - TYPE : Unknown
OVERBURDEN - TYPE : Unknown
- THICKNESS (m) : Unknown
- THICKNESS (m): Unknown
DEVELOP. CONSTRAINT : Unknown
DEVELOP. POTENTIAL : Unknown

PART C: TEST RESULTS AND MATERIAL QUANTITY

NATURAL MATERIAL

USC NUMBER : 0
MOISTURE CONTENT NO :
- CLASS : n/a
- RESULTS: n/a
SIZE ANALYSIS NO :
GRAVEL (%): n/a
SAND (%): n/a
FINES (%): n/a
D-50 (um): n/a
- OVERSIZE (%) : n/a
PETROGRAHIC ANALYSIS-NO. OF TESTS: 0
RESULTS: n/a
OTHER TESTS (see DATA DICTIONARY): n/a
MATERIAL QUANTITY (All in cubic metres)
CLASS 1 : Unknown
CLASS 2 : Unknown
TOTAL RECOVERABLE : Unknown
CLASS 3 : Unknown
ANNUAL RECOVERABLE : Unknown
CLASS 4 : Unknown
TOTAL VOLUME : Unknown
CLASS 5 : Unknown

PROCESSED MATERIAL

USC NUMBER : 0
MOISTURE CONTENT NO : n/a
- CLASS : n/a
- RESULTS: n/a
SIZE ANALYSIS NO : n/a
GRAVEL (%): n/a
SAND (%): n/a
FINES (%): n/a
D-50 (um): n/a
- OVERSIZE (%) : n/a
PETROGRAHIC ANALYSIS-NO. OF TESTS: 0
RESULTS: n/a
OTHER TESTS (see DATA DICTIONARY): n/a
MATERIAL QUANTITY (All in cubic metres)
CLASS 1 : Unknown
CLASS 2 : Unknown
TOTAL RECOVERABLE : Unknown
CLASS 3 : Unknown
ANNUAL RECOVERABLE : Unknown
CLASS 4 : Unknown
TOTAL VOLUME : Unknown
CLASS 5 : Unknown

GRANULAR RESOURCE INVENTORY
TAGISH RESOURCE MANAGEMENT AREA, YUKON
SOURCE CATALOGUE DATA SHEET

PART A: LOCATION AND STATUS

SOURCE NUMBER : 01-14556R
STUDY NO. : INAC77TAGI01
SOURCE REFERENCE : n/a
STUDY LIST : n/a
STUDY REFERENCE: n/a
NTS MAP REFERENCE : 105 D/10
DIGITIZ NO. :
MAP SCALE : 1:50000
UTM ZONE-EASTING : 8-507500
LOCATION : 0.8 km North of KlondikeHighway #02 Junction
UTM NORTHING : 6717950
KILOMETRE POST : 1455.6
CENTRE LATITUDE : 0
CENTRE LONGITUDE: 0
LOCAL NAMES(S) : n/a
OFFSET DIRECTION : Right
OFFSET DISTANCE(M): Adjacent
CORRIDOR NO./NAME : #1 Alaska Highway
SOURCE ACCESS : Unknown
ACCESS DISTANCE (m) : Unknown
CONDITION : Unknown
AREA (ha) : Unknown
SITE SCALE: 1:
DIGITIZ NO:
LAND TENURE : Unknown
STATUS : Inactive
STUDY PRIORITY : High
PAST USE - SOURCE : Borrow
STOCKPILE - TYPE: Gravel
PERFORMANCE RATING : Unknown
- QUANTITY: Unknown
EXCAVATED VOLUME FOR HIGHWAY (cu. m.): Unknown
EXCAVATED VOLUME FOR PIPELINE (cu. m.): Unknown

PART B: SOURCE INVESTIGATION AND DESCRIPTIVE INFORMATION

INVESTIGATION LEVEL : Reconnaissance
LAST INVEST. DATE : 1977
GEOPHYSICAL DATA : Unknown
TEST HOLE DENSITY (#/ha) :
BOREHOLES - NUMBER :
TESTPITS - NUMBER : 6
EXPOSURES - NUMBER :
- DEPTH (m): n/a
- DEPTH (m): n/a
- DEPTH (m) : n/a
DATA QUALITY : n/a
SOURCE TOPOGRAPHY : Unknown
SLOPE : Flat
AREA DRAINAGE : Unknown
SOURCE VEGETATION : Thick, Small Pine
PERMAFROST FEATURES : Unknown
DESC DATE:01/10/69
ACTIVE LAYER (m) : Unknown
GENERIC ORIGIN : Unknown
LANDFORMS : Unknown
UNDERBURDEN : Unknown
GRANULAR - TYPE : Unknown
OVERBURDEN - TYPE : Unknown
- THICKNESS (m) : Unknown
- THICKNESS (m): Unknown
DEVELOP. CONSTRAINT : Unknown
DEVELOP. POTENTIAL : Unknown

PART C: TEST RESULTS AND MATERIAL QUANTITY

NATURAL MATERIAL

USC NUMBER : 0
MOISTURE CONTENT NO :
- CLASS : n/a
- RESULTS: n/a
SIZE ANALYSIS NO : GRAVEL (%): 50 SAND (%): 38 FINES (%): 12
D-50 (um): n/a
- OVERSIZE (%) : n/a
PETROGRAHIC ANALYSIS-NO. OF TESTS: 0
RESULTS: n/a
OTHER TESTS (see DATA DICTIONARY): LL 7.5; PI 6.5
MATERIAL QUANTITY (All in cubic metres)
CLASS 1 : Unknown
CLASS 2 : Unknown
TOTAL RECOVERABLE : Unknown
CLASS 3 : Unknown
ANNUAL RECOVERABLE : Unknown
CLASS 4 : Unknown
TOTAL VOLUME : Unknown
CLASS 5 : Unknown

PROCESSED MATERIAL

USC NUMBER : 0
MOISTURE CONTENT NO : n/a
- CLASS : n/a
- RESULTS: n/a
SIZE ANALYSIS NO : n/a GRAVEL (%): n/a SAND (%): n/a FINES (%): n/a
D-50 (um): n/a
- OVERSIZE (%) : n/a
PETROGRAHIC ANALYSIS-NO. OF TESTS: 0
RESULTS: n/a
OTHER TESTS (see DATA DICTIONARY): n/a
MATERIAL QUANTITY (All in cubic metres)
CLASS 1 : Unknown
CLASS 2 : Unknown
TOTAL RECOVERABLE : Unknown
CLASS 3 : Unknown
ANNUAL RECOVERABLE : Unknown
CLASS 4 : Unknown
TOTAL VOLUME : Unknown
CLASS 5 : Unknown

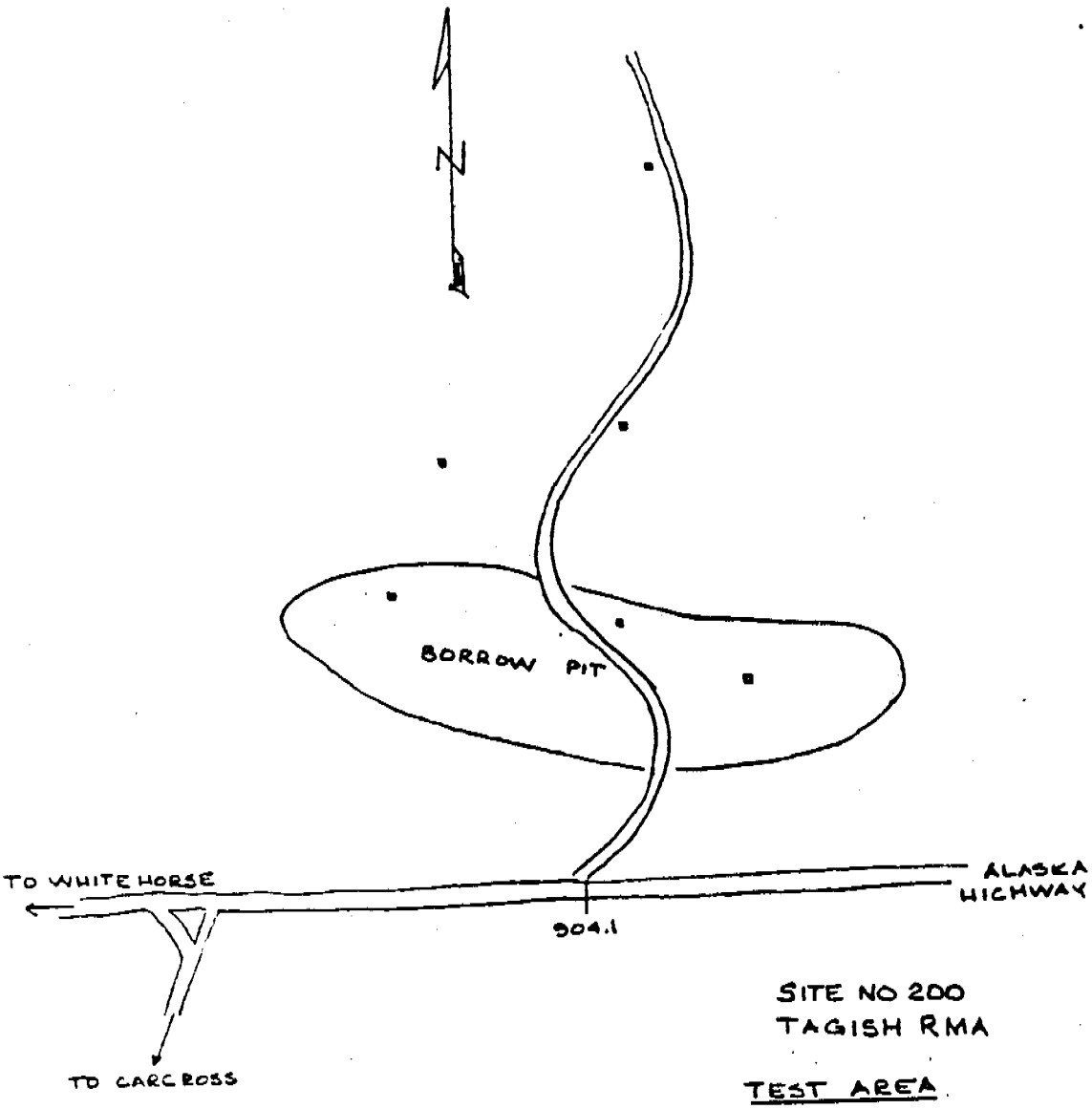

SITE NO 200
TAGISH RMA

TEST AREA
ALASKA HIGHWAY MP 904.1 RHS
NO SCALE
■ TEST PIT

GRANULAR RESOURCE INVENTORY
TAGISH RESOURCE MANAGEMENT AREA, YUKON
SOURCE CATALOGUE DATA SHEET

PART A: LOCATION AND STATUS

SOURCE NUMBER : 01-14561R
STUDY NO. : INAC77TAGI01
SOURCE REFERENCE : n/a
STUDY LIST : n/a
STUDY REFERENCE: n/a
NTS MAP REFERENCE : 105 D/10
DIGITIZ NO. :
MAP SCALE : 1:50000
UTM ZONE-EASTING : 8-507200
LOCATION : 1.3 km North of KlondikeHighway #02 Junction
UTM NORTHING : 6718350
KILOMETRE POST : 1456.1
CENTRE LATITUDE : 0
CENTRE LONGITUDE: 0
LOCAL NAMES(S) : n/a
OFFSET DIRECTION : Right
OFFSET DISTANCE(M): 64 m
CORRIDOR NO./NAME : #1 Alaska Highway
SOURCE ACCESS : Unknown
ACCESS DISTANCE (m) : Unknown
CONDITION : Unknown
AREA (ha) : Unknown
SITE SCALE: 1:
DIGITIZ NO:
LAND TENURE : Unknown
STATUS : Unknown
STUDY PRIORITY : High
PAST USE - SOURCE : Unknown
STOCKPILE - TYPE: Silt and Sand
PERFORMANCE RATING : Unknown
- QUANTITY: Unknown
EXCAVATED VOLUME FOR HIGHWAY (cu. m.): Unknown
EXCAVATED VOLUME FOR PIPELINE (cu. m.): Unknown

PART B: SOURCE INVESTIGATION AND DESCRIPTIVE INFORMATION

INVESTIGATION LEVEL : Reconnaissance
LAST INVEST. DATE : 1977
GEOPHYSICAL DATA : Unknown
TEST HOLE DENSITY (#/ha) :
BOREHOLES - NUMBER :
TESTPITS - NUMBER :
EXPOSURES - NUMBER :
- DEPTH (m): n/a
- DEPTH (m): n/a
- DEPTH (m) : n/a
DATA QUALITY : n/a
SOURCE TOPOGRAPHY : Unknown
SLOPE : Unknown
AREA DRAINAGE : Unknown
SOURCE VEGETATION : Unknown
PERMAFROST FEATURES : Unknown
DESC DATE:
ACTIVE LAYER (m) : Unknown
GENERIC ORIGIN : Unknown
LANDFORMS : Unknown
UNDERBURDEN : Unknown
GRANULAR - TYPE : Unknown
OVERBURDEN - TYPE : Unknown
- THICKNESS (m) : Unknown
- THICKNESS (m): Unknown
DEVELOP. CONSTRAINT : Sand increasing to hwy., silt increases from road.
DEVELOP. POTENTIAL : Unknown

PART C: TEST RESULTS AND MATERIAL QUANTITY

NATURAL MATERIAL

USC NUMBER : 0
MOISTURE CONTENT NO :
- CLASS : n/a
- RESULTS: n/a
SIZE ANALYSIS NO :
GRAVEL (%): n/a
SAND (%): n/a
FINES (%): n/a
D-50 (um): n/a
- OVERSIZE (%) : n/a
PETROGRAHIC ANALYSIS-NO. OF TESTS: 0
RESULTS: n/a
OTHER TESTS (see DATA DICTIONARY): n/a
MATERIAL QUANTITY (All in cubic metres)
CLASS 1 : Unknown
CLASS 2 : Unknown
TOTAL RECOVERABLE : Unknown
CLASS 3 : Unknown
ANNUAL RECOVERABLE : Unknown
CLASS 4 : Unknown
TOTAL VOLUME : Unknown
CLASS 5 : Unknown

PROCESSED MATERIAL

USC NUMBER : 0
MOISTURE CONTENT NO : n/a
- CLASS : n/a
- RESULTS: n/a
SIZE ANALYSIS NO : n/a
GRAVEL (%): n/a
SAND (%): n/a
FINES (%): n/a
D-50 (um): n/a
- OVERSIZE (%) : n/a
PETROGRAHIC ANALYSIS-NO. OF TESTS: 0
RESULTS: n/a
OTHER TESTS (see DATA DICTIONARY): n/a
MATERIAL QUANTITY (All in cubic metres)
CLASS 1 : Unknown
CLASS 2 : Unknown
TOTAL RECOVERABLE : Unknown
CLASS 3 : Unknown
ANNUAL RECOVERABLE : Unknown
CLASS 4 : Unknown
TOTAL VOLUME : Unknown
CLASS 5 : Unknown

GRANULAR RESOURCE INVENTORY
TAGISH RESOURCE MANAGEMENT AREA, YUKON
SOURCE CATALOGUE DATA SHEET

PART A: LOCATION AND STATUS

SOURCE NUMBER : 01-14567R
STUDY NO. : INAC77TAGI01
SOURCE REFERENCE : n/a
STUDY LIST : n/a
STUDY REFERENCE: n/a
NTS MAP REFERENCE : 105 D/10
DIGITIZ NO. :
MAP SCALE : 1:50000
UTM ZONE-EASTING : 8-506800
LOCATION : 1.9 km North of KlondikeHighway #02
UTM NORTHING : 6719450
KILOMETRE POST : 1456.7
CENTRE LATITUDE : 0
CENTRE LONGITUDE: 0
LOCAL NAMES(S) : n/a
OFFSET DIRECTION : Right
OFFSET DISTANCE(M): 16 m
CORRIDOR NO./NAME : #1 Alaska Highway
SOURCE ACCESS : Fair
ACCESS DISTANCE (m) : Unknown
CONDITION : Unknown
AREA (ha) : Unknown
SITE SCALE: 1:
DIGITIZ NO:
LAND TENURE : Territorial
STATUS : Unknown
STUDY PRIORITY : High
PAST USE - SOURCE : Unknown
STOCKPILE - TYPE: Sand
PERFORMANCE RATING : Unknown
- QUANTITY: Unknown
EXCAVATED VOLUME FOR HIGHWAY (cu. m.): Unknown
EXCAVATED VOLUME FOR PIPELINE (cu. m.): Unknown

PART B: SOURCE INVESTIGATION AND DESCRIPTIVE INFORMATION

INVESTIGATION LEVEL : Reconnaissance
LAST INVEST. DATE : 1977
GEOPHYSICAL DATA : Unknown
TEST HOLE DENSITY (#/ha) :
BOREHOLES - NUMBER :
TESTPITS - NUMBER :
EXPOSURES - NUMBER :
- DEPTH (m): n/a
- DEPTH (m): n/a
- DEPTH (m) : n/a
DATA QUALITY : n/a
SOURCE TOPOGRAPHY : Unknown
SLOPE : Unknown
AREA DRAINAGE : Unknown
SOURCE VEGETATION : Unknown
PERMAFROST FEATURES : Unknown
DESC DATE:
ACTIVE LAYER (m) : Unknown
GENERIC ORIGIN : Unknown
LANDFORMS : Unknown
UNDERBURDEN : Unknown
GRANULAR - TYPE : Unknown
OVERBURDEN - TYPE : Unknown
- THICKNESS (m) : Unknown
- THICKNESS (m): Unknown
DEVELOP. CONSTRAINT : Unknown
DEVELOP. POTENTIAL : Unknown

PART C: TEST RESULTS AND MATERIAL QUANTITY

NATURAL MATERIAL

USC NUMBER : 0
MOISTURE CONTENT NO :
- CLASS : n/a
- RESULTS: n/a
SIZE ANALYSIS NO :
GRAVEL (%): 2
SAND (%): 95
FINES (%): 3
D-50 (um): n/a
- OVERSIZE (%) : n/a
PETROGRAHIC ANALYSIS-NO. OF TESTS: 0
RESULTS: n/a
OTHER TESTS (see DATA DICTIONARY): LL --; PI N.P.
MATERIAL QUANTITY (All in cubic metres)
CLASS 1 : Unknown
CLASS 2 : Unknown
TOTAL RECOVERABLE : Unknown
CLASS 3 : Unknown
ANNUAL RECOVERABLE : Unknown
CLASS 4 : Unknown
TOTAL VOLUME : Unknown
CLASS 5 : Unknown

PROCESSED MATERIAL

USC NUMBER : 0
MOISTURE CONTENT NO : n/a
- CLASS : n/a
- RESULTS: n/a
SIZE ANALYSIS NO : n/a
GRAVEL (%): n/a
SAND (%): n/a
FINES (%): n/a
D-50 (um): n/a
- OVERSIZE (%) : n/a
PETROGRAHIC ANALYSIS-NO. OF TESTS: 0
RESULTS: n/a
OTHER TESTS (see DATA DICTIONARY): n/a
MATERIAL QUANTITY (All in cubic metres)
CLASS 1 : Unknown
CLASS 2 : Unknown
TOTAL RECOVERABLE : Unknown
CLASS 3 : Unknown
ANNUAL RECOVERABLE : Unknown
CLASS 4 : Unknown
TOTAL VOLUME : Unknown
CLASS 5 : Unknown

eba

GRANULAR RESOURCE INVENTORY
TAGISH RESOURCE MANAGEMENT AREA, YUKON
SOURCE CATALOGUE DATA SHEET

PART A: LOCATION AND STATUS

SOURCE NUMBER : 05-00060L
STUDY NO. : INAC77TAGI01
SOURCE REFERENCE : n/a
STUDY LIST : n/a
STUDY REFERENCE: n/a
NTS MAP REFERENCE : 105 D/10
DIGITIZ NO. :
MAP SCALE : 1:50000
UTM ZONE-EASTING : 8-506800
LOCATION : 6.0 km North of DempsterHighway Junction
UTM NORTHING : 6713200
KILOMETRE POST : 6.0
CENTRE LATITUDE : 0
CENTRE LONGITUDE: 0
LOCAL NAMES(S) : n/a
OFFSET DIRECTION : Left
OFFSET DISTANCE(M): Adjacent
CORRIDOR NO./NAME : #5 Carcross Road
SOURCE ACCESS : Unknown
ACCESS DISTANCE (m) : 92.4
CONDITION : Unknown
AREA (ha) : Unknown
SITE SCALE: 1:
DIGITIZ NO:
LAND TENURE : Unknown
STATUS : Active
STUDY PRIORITY : High
PAST USE - SOURCE : Borrow
STOCKPILE - TYPE: Gravel
PERFORMANCE RATING : Unknown
- QUANTITY: Unknown
EXCAVATED VOLUME FOR HIGHWAY (cu. m.): Unknown
EXCAVATED VOLUME FOR PIPELINE (cu. m.): Unknown

PART B: SOURCE INVESTIGATION AND DESCRIPTIVE INFORMATION

INVESTIGATION LEVEL : Reconnaissance
LAST INVEST. DATE : 1977
GEOPHYSICAL DATA : Unknown
TEST HOLE DENSITY (#/ha) :
BOREHOLES - NUMBER :
TESTPITS - NUMBER :
EXPOSURES - NUMBER :
- DEPTH (m): n/a
- DEPTH (m): n/a
- DEPTH (m) : n/a
DATA QUALITY : n/a
SOURCE TOPOGRAPHY : Unknown
SLOPE : Sidehill
AREA DRAINAGE : Unknown
SOURCE VEGETATION : Moderate Spruce
PERMAFROST FEATURES : Unknown
DESC DATE:
ACTIVE LAYER (m) : Unknown
GENERIC ORIGIN : Unknown
LANDFORMS : Unknown
UNDERBURDEN : Unknown
GRANULAR - TYPE : Unknown
OVERBURDEN - TYPE : Unknown
- THICKNESS (m) : Unknown
- THICKNESS (m): Unknown
DEVELOP. CONSTRAINT : Unknown
DEVELOP. POTENTIAL : Unknown

PART C: TEST RESULTS AND MATERIAL QUANTITY

NATURAL MATERIAL

USC NUMBER : 0
MOISTURE CONTENT NO :
- CLASS : n/a
- RESULTS: n/a
SIZE ANALYSIS NO :
GRAVEL (%): n/a
SAND (%): n/a
FINES (%): n/a
D-50 (um): n/a
- OVERSIZE (%) : n/a
PETROGRAHIC ANALYSIS-NO. OF TESTS: 0
RESULTS: n/a
OTHER TESTS (see DATA DICTIONARY): n/a
MATERIAL QUANTITY (All in cubic metres)
CLASS 1 : Unknown
CLASS 2 : Unknown
TOTAL RECOVERABLE : Unknown
CLASS 3 : Unknown
ANNUAL RECOVERABLE : Unknown
CLASS 4 : Unknown
TOTAL VOLUME : Unknown
CLASS 5 : Unknown

PROCESSED MATERIAL

USC NUMBER : 0
MOISTURE CONTENT NO : n/a
- CLASS : n/a
- RESULTS: n/a
SIZE ANALYSIS NO : n/a
GRAVEL (%): n/a
SAND (%): n/a
FINES (%): n/a
D-50 (um): n/a
- OVERSIZE (%) : n/a
PETROGRAHIC ANALYSIS-NO. OF TESTS: 0
RESULTS: n/a
OTHER TESTS (see DATA DICTIONARY): n/a
MATERIAL QUANTITY (All in cubic metres)
CLASS 1 : Unknown
CLASS 2 : Unknown
TOTAL RECOVERABLE : Unknown
CLASS 3 : Unknown
ANNUAL RECOVERABLE : Unknown
CLASS 4 : Unknown
TOTAL VOLUME : Unknown
CLASS 5 : Unknown

GRANULAR RESOURCE INVENTORY
TAGISH RESOURCE MANAGEMENT AREA, YUKON
SOURCE CATALOGUE DATA SHEET

========== PART A: LOCATION AND STATUS ==========

SOURCE NUMBER : 05-00068L STUDY NO. : INAC77TAGI01
SOURCE REFERENCE : n/a STUDY LIST : n/a
STUDY REFERENCE: n/a
NTS MAP REFERENCE : 105 D/10 DIGITIZ NO. : MAP SCALE : 1:50000
UTM ZONE-EASTING : 8-507000 LOCATION : .5 km North of North Fork Road Junction
UTM NORTHING : 6712000 KILOMETRE POST : 6.8
CENTRE LATITUDE : 0 CENTRE LONGITUDE: 0
LOCAL NAMES(S) : n/a
OFFSET DIRECTION : Left OFFSET DISTANCE(M): Adjacent
CORRIDOR NO./NAME : #5 Carcross Road
SOURCE ACCESS : Unknown
ACCESS DISTANCE (m) : Unknown CONDITION : Unknown
AREA (ha) : Unknown SITE SCALE: 1: DIGITIZ NO:
LAND TENURE : Unknown STATUS : Active
STUDY PRIORITY : High
PAST USE - SOURCE : Borrow STOCKPILE - TYPE: Gravel
PERFORMANCE RATING : Unknown - QUANTITY: Unknown
EXCAVATED VOLUME FOR HIGHWAY (cu. m.): Unknown EXCAVATED VOLUME FOR PIPELINE (cu. m.): Unknown

========== PART B: SOURCE INVESTIGATION AND DESCRIPTIVE INFORMATION ==========

INVESTIGATION LEVEL : Reconnaissance LAST INVEST. DATE : 1977
GEOPHYSICAL DATA : Unknown TEST HOLE DENSITY (#/ha) :
BOREHOLES - NUMBER : TESTPITS - NUMBER : EXPOSURES - NUMBER :
- DEPTH (m): n/a - DEPTH (m): n/a - DEPTH (m) : n/a
DATA QUALITY : n/a SOURCE TOPOGRAPHY : Unknown
SLOPE : Sidecut Terrace AREA DRAINAGE : Unknown
SOURCE VEGETATION : Moderate Pine
PERMAFROST FEATURES : Unknown DESC DATE:
ACTIVE LAYER (m) : Unknown GENERIC ORIGIN : Unknown
LANDFORMS : Unknown UNDERBURDEN : Unknown
GRANULAR - TYPE : Unknown OVERBURDEN - TYPE : Unknown
- THICKNESS (m) : Unknown - THICKNESS (m): Unknown
DEVELOP. CONSTRAINT : Unknown DEVELOP. POTENTIAL : Unknown

========== PART C: TEST RESULTS AND MATERIAL QUANTITY ==========

=======NATURAL MATERIAL=======

USC NUMBER : 0 MOISTURE CONTENT NO :
- CLASS : n/a - RESULTS: n/a
SIZE ANALYSIS NO : GRAVEL (%): n/a SAND (%): n/a FINES (%): n/a D-50 (um): n/a
- OVERSIZE (%) : n/a PETROGRAHIC ANALYSIS-NO. OF TESTS: 0 RESULTS: n/a
OTHER TESTS (see DATA DICTIONARY): n/a
MATERIAL QUANTITY (All in cubic metres) CLASS 1 : Unknown
CLASS 2 : Unknown
TOTAL RECOVERABLE : Unknown CLASS 3 : Unknown
ANNUAL RECOVERABLE : Unknown CLASS 4 : Unknown
TOTAL VOLUME : Unknown CLASS 5 : Unknown

=======PROCESSED MATERIAL=======

USC NUMBER : 0 MOISTURE CONTENT NO : n/a
- CLASS : n/a - RESULTS: n/a
SIZE ANALYSIS NO : n/a GRAVEL (%): n/a SAND (%): n/a FINES (%): n/a D-50 (um): n/a
- OVERSIZE (%) : n/a PETROGRAHIC ANALYSIS-NO. OF TESTS: 0 RESULTS: n/a
OTHER TESTS (see DATA DICTIONARY): n/a
MATERIAL QUANTITY (All in cubic metres) CLASS 1 : Unknown
CLASS 2 : Unknown
TOTAL RECOVERABLE : Unknown CLASS 3 : Unknown
ANNUAL RECOVERABLE : Unknown CLASS 4 : Unknown
TOTAL VOLUME : Unknown CLASS 5 : Unknown

eba

GRANULAR RESOURCE INVENTORY
TAGISH RESOURCE MANAGEMENT AREA, YUKON
SOURCE CATALOGUE DATA SHEET

========== PART A: LOCATION AND STATUS ==========

SOURCE NUMBER : 05-00126B
STUDY NO. : INAC77TAGI01
SOURCE REFERENCE : n/a
STUDY LIST : n/a
STUDY REFERENCE: n/a
NTS MAP REFERENCE : 105 D/7
DIGITIZ NO. :
MAP SCALE : 1:50000
UTM ZONE-EASTING : 8-507500
LOCATION : 3.3 km North of Six MileCreek
UTM NORTHING : 6706450
KILOMETRE POST : 12.6
CENTRE LATITUDE : 0
CENTRE LONGITUDE: 0
LOCAL NAMES(S) : n/a
OFFSET DIRECTION : Both
OFFSET DISTANCE(M): Adjacent
CORRIDOR NO./NAME : #5 Carcross Road
SOURCE ACCESS : Unknown
ACCESS DISTANCE (m) : Unknown
CONDITION : Unknown
AREA (ha) : Unknown
SITE SCALE: 1:
DIGITIZ NO:
LAND TENURE : Unknown
STATUS : Inactive
STUDY PRIORITY : High
PAST USE - SOURCE : Borrow
STOCKPILE - TYPE: Clay
PERFORMANCE RATING : Unknown
- QUANTITY: Unknown
EXCAVATED VOLUME FOR HIGHWAY (cu. m.): Unknown
EXCAVATED VOLUME FOR PIPELINE (cu. m.): Unknown

========== PART B: SOURCE INVESTIGATION AND DESCRIPTIVE INFORMATION ==========

INVESTIGATION LEVEL : Reconnaissance
LAST INVEST. DATE : 1977
GEOPHYSICAL DATA : Unknown
TEST HOLE DENSITY (#/ha) :
BOREHOLES - NUMBER :
TESTPITS - NUMBER :
EXPOSURES - NUMBER :
- DEPTH (m): n/a
- DEPTH (m): n/a
- DEPTH (m) : n/a
DATA QUALITY : n/a
SOURCE TOPOGRAPHY : Unknown
SLOPE : Flat
AREA DRAINAGE : Unknown
SOURCE VEGETATION : Heavy Spruce
PERMAFROST FEATURES : Unknown
DESC DATE:
ACTIVE LAYER (m) : Unknown
GENERIC ORIGIN : Unknown
LANDFORMS : Unknown
UNDERBURDEN : Unknown
GRANULAR - TYPE : Unknown
OVERBURDEN - TYPE : Unknown
- THICKNESS (m) : Unknown
- THICKNESS (m): Unknown
DEVELOP. CONSTRAINT : Water in right hand side pit
DEVELOP. POTENTIAL : Unknown

========== PART C: TEST RESULTS AND MATERIAL QUANTITY ==========

=======NATURAL MATERIAL=======

USC NUMBER : 0
MOISTURE CONTENT NO :
- CLASS : n/a
- RESULTS: n/a
SIZE ANALYSIS NO :
GRAVEL (%): n/a
SAND (%): n/a
FINES (%): n/a
D-50 (um): n/a
- OVERSIZE (%) : n/a
PETROGRAHIC ANALYSIS-NO. OF TESTS: 0
RESULTS: n/a
OTHER TESTS (see DATA DICTIONARY): n/a
MATERIAL QUANTITY (All in cubic metres)
CLASS 1 : Unknown
CLASS 2 : Unknown
TOTAL RECOVERABLE : Unknown
CLASS 3 : Unknown
ANNUAL RECOVERABLE : Unknown
CLASS 4 : Unknown
TOTAL VOLUME : Unknown
CLASS 5 : Unknown

=======PROCESSED MATERIAL=======

USC NUMBER : 0
MOISTURE CONTENT NO : n/a
- CLASS : n/a
- RESULTS: n/a
SIZE ANALYSIS NO : n/a
GRAVEL (%): n/a
SAND (%): n/a
FINES (%): n/a
D-50 (um): n/a
- OVERSIZE (%) : n/a
PETROGRAHIC ANALYSIS-NO. OF TESTS: 0
RESULTS: n/a
OTHER TESTS (see DATA DICTIONARY): n/a
MATERIAL QUANTITY (All in cubic metres)
CLASS 1 : Unknown
CLASS 2 : Unknown
TOTAL RECOVERABLE : Unknown
CLASS 3 : Unknown
ANNUAL RECOVERABLE : Unknown
CLASS 4 : Unknown
TOTAL VOLUME : Unknown
CLASS 5 : Unknown

GRANULAR RESOURCE INVENTORY
TAGISH RESOURCE MANAGEMENT AREA, YUKON
SOURCE CATALOGUE DATA SHEET

========== PART A: LOCATION AND STATUS ==========

SOURCE NUMBER : 05-00137L STUDY NO. : INAC77TAGI01
SOURCE REFERENCE : n/a STUDY LIST : n/a
STUDY REFERENCE: n/a
NTS MAP REFERENCE : 105 D/7 DIGITIZ NO. : MAP SCALE : 1:50000
UTM ZONE-EASTING : 8-507650 LOCATION : 4.4 km North of Six MileCreek
UTM NORTHING : 6705600 KILOMETRE POST : 13.7
CENTRE LATITUDE : 0 CENTRE LONGITUDE: 0
LOCAL NAMES(S) : n/a
OFFSET DIRECTION : Left OFFSET DISTANCE(M): Adjacent
CORRIDOR NO./NAME : #5 Carcross Road
SOURCE ACCESS : Unknown
ACCESS DISTANCE (m) : Unknown CONDITION : Unknown
AREA (ha) : Unknown SITE SCALE: 1: DIGITIZ NO:
LAND TENURE : Unknown STATUS : Inactive
STUDY PRIORITY : High
PAST USE - SOURCE : Borrow STOCKPILE - TYPE: Clay
PERFORMANCE RATING : Unknown - QUANTITY: Unknown
EXCAVATED VOLUME FOR HIGHWAY (cu. m.): Unknown EXCAVATED VOLUME FOR PIPELINE (cu. m.): Unknown

========== PART B: SOURCE INVESTIGATION AND DESCRIPTIVE INFORMATION ==========

INVESTIGATION LEVEL : Reconnaissance LAST INVEST. DATE : 1977
GEOPHYSICAL DATA : Unknown TEST HOLE DENSITY (#/ha) :
BOREHOLES - NUMBER : TESTPITS - NUMBER : EXPOSURES - NUMBER :
- DEPTH (m): n/a - DEPTH (m): n/a - DEPTH (m) : n/a
DATA QUALITY : n/a SOURCE TOPOGRAPHY : Unknown
SLOPE : Flat AREA DRAINAGE : Unknown
SOURCE VEGETATION : Heavy Spruce
PERMAFROST FEATURES : Unknown DESC DATE:
ACTIVE LAYER (m) : Unknown GENERIC ORIGIN : Glacial
LANDFORMS : Unknown UNDERBURDEN : Unknown
GRANULAR - TYPE : Unknown OVERBURDEN - TYPE : Unknown
- THICKNESS (m) : Unknown - THICKNESS (m): Unknown
DEVELOP. CONSTRAINT : Unknown DEVELOP. POTENTIAL : Unknown

========== PART C: TEST RESULTS AND MATERIAL QUANTITY ==========

=======NATURAL MATERIAL=======

USC NUMBER : 0 MOISTURE CONTENT NO :
- CLASS : n/a - RESULTS: n/a
SIZE ANALYSIS NO : GRAVEL (%): n/a SAND (%): n/a FINES (%): n/a D-50 (um): n/a
- OVERSIZE (%) : n/a PETROGRAHIC ANALYSIS-NO. OF TESTS: 0 RESULTS: n/a
OTHER TESTS (see DATA DICTIONARY): n/a
MATERIAL QUANTITY (All in cubic metres) CLASS 1 : Unknown
CLASS 2 : Unknown
TOTAL RECOVERABLE : Unknown CLASS 3 : Unknown
ANNUAL RECOVERABLE : Unknown CLASS 4 : Unknown
TOTAL VOLUME : Unknown CLASS 5 : Unknown

=======PROCESSED MATERIAL=======

USC NUMBER : 0 MOISTURE CONTENT NO : n/a
- CLASS : n/a - RESULTS: n/a
SIZE ANALYSIS NO : n/a GRAVEL (%): n/a SAND (%): n/a FINES (%): n/a D-50 (um): n/a
- OVERSIZE (%) : n/a PETROGRAHIC ANALYSIS-NO. OF TESTS: 0 RESULTS: n/a
OTHER TESTS (see DATA DICTIONARY): n/a
MATERIAL QUANTITY (All in cubic metres) CLASS 1 : Unknown
CLASS 2 : Unknown
TOTAL RECOVERABLE : Unknown CLASS 3 : Unknown
ANNUAL RECOVERABLE : Unknown CLASS 4 : Unknown
TOTAL VOLUME : Unknown CLASS 5 : Unknown

GRANULAR RESOURCE INVENTORY
TAGISH RESOURCE MANAGEMENT AREA, YUKON
SOURCE CATALOGUE DATA SHEET

PART A: LOCATION AND STATUS

SOURCE NUMBER : 05-00142L
STUDY NO. : INAC77TAGI01
SOURCE REFERENCE : n/a
STUDY LIST : n/a
STUDY REFERENCE: n/a
NTS MAP REFERENCE : 105 D/7
DIGITIZ NO. :
MAP SCALE : 1:50000
UTM ZONE-EASTING : 8-507650
LOCATION : 4.9 km North of Six MileCreek
UTM NORTHING : 6705100
KILOMETRE POST : 14.2
CENTRE LATITUDE : 0
CENTRE LONGITUDE: 0
LOCAL NAMES(S) : n/a
OFFSET DIRECTION : Left
OFFSET DISTANCE(M): Adjacent
CORRIDOR NO./NAME : #5 Carcross Road
SOURCE ACCESS : Unknown
ACCESS DISTANCE (m) : Unknown
CONDITION : Unknown
AREA (ha) : Unknown
SITE SCALE: 1:
DIGITIZ NO:
LAND TENURE : Unknown
STATUS : Active
STUDY PRIORITY : High
PAST USE - SOURCE : Borrow
STOCKPILE - TYPE: Silty Sandy Clay
PERFORMANCE RATING : Unknown
- QUANTITY: Unknown
EXCAVATED VOLUME FOR HIGHWAY (cu. m.): Unknown
EXCAVATED VOLUME FOR PIPELINE (cu. m.): Unknown

PART B: SOURCE INVESTIGATION AND DESCRIPTIVE INFORMATION

INVESTIGATION LEVEL : Reconnaissance
LAST INVEST. DATE : 1977
GEOPHYSICAL DATA : Unknown
TEST HOLE DENSITY (#/ha) :
BOREHOLES - NUMBER :
TESTPITS - NUMBER :
EXPOSURES - NUMBER :
- DEPTH (m): n/a
- DEPTH (m): n/a
- DEPTH (m) : n/a
DATA QUALITY : n/a
SOURCE TOPOGRAPHY : Unknown
SLOPE : Flat
AREA DRAINAGE : Unknown
SOURCE VEGETATION : Moderate Spruce, Poplar
PERMAFROST FEATURES : Unknown
DESC DATE:
ACTIVE LAYER (m) : Unknown
GENERIC ORIGIN : Unknown
LANDFORMS : Unknown
UNDERBURDEN : Unknown
GRANULAR - TYPE : Unknown
OVERBURDEN - TYPE : Unknown
- THICKNESS (m) : Unknown
- THICKNESS (m): Unknown
DEVELOP. CONSTRAINT : Unknown
DEVELOP. POTENTIAL : Unknown

PART C: TEST RESULTS AND MATERIAL QUANTITY

NATURAL MATERIAL

USC NUMBER : 0
MOISTURE CONTENT NO :
- CLASS : n/a
- RESULTS: n/a
SIZE ANALYSIS NO :
GRAVEL (%): n/a
SAND (%): n/a
FINES (%): n/a
D-50 (um): n/a
- OVERSIZE (%) : n/a
PETROGRAHIC ANALYSIS-NO. OF TESTS: 0
RESULTS: n/a
OTHER TESTS (see DATA DICTIONARY): n/a
MATERIAL QUANTITY (All in cubic metres)
CLASS 1 : Unknown
CLASS 2 : Unknown
TOTAL RECOVERABLE : Unknown
CLASS 3 : Unknown
ANNUAL RECOVERABLE : Unknown
CLASS 4 : Unknown
TOTAL VOLUME : Unknown
CLASS 5 : Unknown

PROCESSED MATERIAL

USC NUMBER : 0
MOISTURE CONTENT NO : n/a
- CLASS : n/a
- RESULTS: n/a
SIZE ANALYSIS NO : n/a
GRAVEL (%): n/a
SAND (%): n/a
FINES (%): n/a
D-50 (um): n/a
- OVERSIZE (%) : n/a
PETROGRAHIC ANALYSIS-NO. OF TESTS: 0
RESULTS: n/a
OTHER TESTS (see DATA DICTIONARY): n/a
MATERIAL QUANTITY (All in cubic metres)
CLASS 1 : Unknown
CLASS 2 : Unknown
TOTAL RECOVERABLE : Unknown
CLASS 3 : Unknown
ANNUAL RECOVERABLE : Unknown
CLASS 4 : Unknown
TOTAL VOLUME : Unknown
CLASS 5 : Unknown

GRANULAR RESOURCE INVENTORY
TAGISH RESOURCE MANAGEMENT AREA, YUKON
SOURCE CATALOGUE DATA SHEET

========== PART A: LOCATION AND STATUS ==========

SOURCE NUMBER : 05-00198L
STUDY NO. : INAC77TAGI01
SOURCE REFERENCE : n/a
STUDY LIST : n/a
STUDY REFERENCE: n/a
NTS MAP REFERENCE : 105 D/7
DIGITIZ NO. :
MAP SCALE : 1:50000
UTM ZONE-EASTING : 8-508900
LOCATION : 4.5 km South of Glacier Creek
UTM NORTHING : 6699550
KILOMETRE POST : 19.8
CENTRE LATITUDE : 0
CENTRE LONGITUDE: 0
LOCAL NAMES(S) : n/a
OFFSET DIRECTION : Left
OFFSET DISTANCE(M): Adjacent
CORRIDOR NO./NAME : #5 Carcross Road
SOURCE ACCESS : Unknown
ACCESS DISTANCE (m) : Unknown
CONDITION : Unknown
AREA (ha) : Unknown
SITE SCALE: 1:
DIGITIZ NO:
LAND TENURE : Federal
STATUS : Inactive
STUDY PRIORITY : High
PAST USE - SOURCE : Borrow
STOCKPILE - TYPE: Gravel
PERFORMANCE RATING : Unknown
- QUANTITY: Unknown
EXCAVATED VOLUME FOR HIGHWAY (cu. m.): Unknown
EXCAVATED VOLUME FOR PIPELINE (cu. m.): Unknown

========== PART B: SOURCE INVESTIGATION AND DESCRIPTIVE INFORMATION ==========

INVESTIGATION LEVEL : Reconnaissance
LAST INVEST. DATE : 1977
GEOPHYSICAL DATA : Unknown
TEST HOLE DENSITY (#/ha) :
BOREHOLES - NUMBER :
TESTPITS - NUMBER :
EXPOSURES - NUMBER :
- DEPTH (m): n/a
- DEPTH (m): n/a
- DEPTH (m) : n/a
DATA QUALITY : n/a
SOURCE TOPOGRAPHY : Unknown
SLOPE : Sidehill
AREA DRAINAGE : Unknown
SOURCE VEGETATION : Moderate Pine
PERMAFROST FEATURES : Unknown
DESC DATE:
ACTIVE LAYER (m) : Unknown
GENERIC ORIGIN : Unknown
LANDFORMS : Unknown
UNDERBURDEN : Unknown
GRANULAR - TYPE : Unknown
OVERBURDEN - TYPE : Unknown
- THICKNESS (m) : Unknown
- THICKNESS (m): Unknown
DEVELOP. CONSTRAINT : Unknown
DEVELOP. POTENTIAL : Unknown

========== PART C: TEST RESULTS AND MATERIAL QUANTITY ==========

=======NATURAL MATERIAL=======

USC NUMBER : 0
MOISTURE CONTENT NO :
- CLASS : n/a
- RESULTS: n/a
SIZE ANALYSIS NO :
GRAVEL (%): n/a
SAND (%): n/a
FINES (%): n/a
D-50 (um): n/a
- OVERSIZE (%) : n/a
PETROGRAHIC ANALYSIS-NO. OF TESTS: 0
RESULTS: n/a
OTHER TESTS (see DATA DICTIONARY): n/a
MATERIAL QUANTITY (All in cubic metres)
CLASS 1 : Unknown
CLASS 2 : Unknown
TOTAL RECOVERABLE : Unknown
CLASS 3 : Unknown
ANNUAL RECOVERABLE : Unknown
CLASS 4 : Unknown
TOTAL VOLUME : Unknown
CLASS 5 : Unknown

=======PROCESSED MATERIAL=======

USC NUMBER : 0
MOISTURE CONTENT NO : n/a
- CLASS : n/a
- RESULTS: n/a
SIZE ANALYSIS NO : n/a
GRAVEL (%): n/a
SAND (%): n/a
FINES (%): n/a
D-50 (um): n/a
- OVERSIZE (%) : n/a
PETROGRAHIC ANALYSIS-NO. OF TESTS: 0
RESULTS: n/a
OTHER TESTS (see DATA DICTIONARY): n/a
MATERIAL QUANTITY (All in cubic metres)
CLASS 1 : Unknown
CLASS 2 : Unknown
TOTAL RECOVERABLE : Unknown
CLASS 3 : Unknown
ANNUAL RECOVERABLE : Unknown
CLASS 4 : Unknown
TOTAL VOLUME : Unknown
CLASS 5 : Unknown

GRANULAR RESOURCE INVENTORY
TAGISH RESOURCE MANAGEMENT AREA, YUKON
SOURCE CATALOGUE DATA SHEET

========== PART A: LOCATION AND STATUS ==========

SOURCE NUMBER : 05-00206L STUDY NO. : INAC77TAGI01
SOURCE REFERENCE : n/a STUDY LIST : n/a
STUDY REFERENCE: n/a
NTS MAP REFERENCE : 105 D/7 DIGITIZ NO. : MAP SCALE : 1:50000
UTM ZONE-EASTING : 8-509200 LOCATION : 3.7 km South of Glacier Creek
UTM NORTHING : 6698650 KILOMETRE POST : 20.6
CENTRE LATITUDE : 0 CENTRE LONGITUDE: 0
LOCAL NAMES(S) : n/a
OFFSET DIRECTION : Left OFFSET DISTANCE(M): Adjacent
CORRIDOR NO./NAME : #5 Carcross Road
SOURCE ACCESS : Unknown
ACCESS DISTANCE (m) : Unknown CONDITION : Unknown
AREA (ha) : Unknown SITE SCALE: 1: DIGITIZ NO:
LAND TENURE : Unknown STATUS : Active
STUDY PRIORITY : High
PAST USE - SOURCE : Borrow STOCKPILE - TYPE: Decomposed Shale
PERFORMANCE RATING : Unknown - QUANTITY: Unknown
EXCAVATED VOLUME FOR HIGHWAY (cu. m.): Unknown EXCAVATED VOLUME FOR PIPELINE (cu. m.): Unknown

========== PART B: SOURCE INVESTIGATION AND DESCRIPTIVE INFORMATION ==========

INVESTIGATION LEVEL : Reconnaissance LAST INVEST. DATE : 1977
GEOPHYSICAL DATA : Unknown TEST HOLE DENSITY (#/ha) :
BOREHOLES - NUMBER : TESTPITS - NUMBER : EXPOSURES - NUMBER :
- DEPTH (m): n/a - DEPTH (m): n/a - DEPTH (m) : n/a
DATA QUALITY : n/a SOURCE TOPOGRAPHY : Unknown
SLOPE : Sidehill AREA DRAINAGE : Unknown
SOURCE VEGETATION : Moderate Spruce, Poplar
PERMAFROST FEATURES : Unknown DESC DATE:
ACTIVE LAYER (m) : Unknown GENERIC ORIGIN : Bedrock
LANDFORMS : Unknown UNDERBURDEN : Unknown
GRANULAR - TYPE : Unknown OVERBURDEN - TYPE : Unknown
- THICKNESS (m) : Unknown - THICKNESS (m): Unknown
DEVELOP. CONSTRAINT : Unknown DEVELOP. POTENTIAL : Unknown

========== PART C: TEST RESULTS AND MATERIAL QUANTITY ==========

=======NATURAL MATERIAL=======

USC NUMBER : 0 MOISTURE CONTENT NO :
- CLASS : n/a - RESULTS: n/a
SIZE ANALYSIS NO : GRAVEL (%): n/a SAND (%): n/a FINES (%): n/a D-50 (um): n/a
- OVERSIZE (%) : n/a PETROGRAHIC ANALYSIS-NO. OF TESTS: 0 RESULTS: n/a
OTHER TESTS (see DATA DICTIONARY): n/a
MATERIAL QUANTITY (All in cubic metres)

TOTAL RECOVERABLE	Unknown	CLASS 1	Unknown
ANNUAL RECOVERABLE	Unknown	CLASS 2	Unknown
TOTAL VOLUME	Unknown	CLASS 3	Unknown
		CLASS 4	Unknown
		CLASS 5	Unknown

=======PROCESSED MATERIAL=======

USC NUMBER : 0 MOISTURE CONTENT NO : n/a
- CLASS : n/a - RESULTS: n/a
SIZE ANALYSIS NO : n/a GRAVEL (%): n/a SAND (%): n/a FINES (%): n/a D-50 (um): n/a
- OVERSIZE (%) : n/a PETROGRAHIC ANALYSIS-NO. OF TESTS: 0 RESULTS: n/a
OTHER TESTS (see DATA DICTIONARY): n/a
MATERIAL QUANTITY (All in cubic metres)

TOTAL RECOVERABLE	Unknown	CLASS 1	Unknown
ANNUAL RECOVERABLE	Unknown	CLASS 2	Unknown
TOTAL VOLUME	Unknown	CLASS 3	Unknown
		CLASS 4	Unknown
		CLASS 5	Unknown

GRANULAR RESOURCE INVENTORY
TAGISH RESOURCE MANAGEMENT AREA, YUKON
SOURCE CATALOGUE DATA SHEET

========== PART A: LOCATION AND STATUS ==========

SOURCE NUMBER : 05-00222R
STUDY NO. : INAC77TAGI01
SOURCE REFERENCE : n/a
STUDY LIST : n/a
STUDY REFERENCE: n/a
NTS MAP REFERENCE : 105 D/7
DIGITIZ NO. :
MAP SCALE : 1:50000
UTM ZONE-EASTING : 8-509400
LOCATION : 2.1 km South of Glacier Creek
UTM NORTHING : 6697000
KILOMETRE POST : 22.2
CENTRE LATITUDE : 0
CENTRE LONGITUDE: 0
LOCAL NAMES(S) : n/a
OFFSET DIRECTION : Right
OFFSET DISTANCE(M): Adjacent
CORRIDOR NO./NAME : #5 Carcross Road
SOURCE ACCESS : Unknown
ACCESS DISTANCE (m) : Unknown
CONDITION : Unknown
AREA (ha) : Unknown
SITE SCALE: 1:
DIGITIZ NO:
LAND TENURE : Unknown
STATUS : Active
STUDY PRIORITY : High
PAST USE - SOURCE : Borrow
STOCKPILE - TYPE: Clay
PERFORMANCE RATING : Unknown
- QUANTITY: Unknown
EXCAVATED VOLUME FOR HIGHWAY (cu. m.): Unknown
EXCAVATED VOLUME FOR PIPELINE (cu. m.): Unknown

========== PART B: SOURCE INVESTIGATION AND DESCRIPTIVE INFORMATION ==========

INVESTIGATION LEVEL : Reconnaissance
LAST INVEST. DATE : 1977
GEOPHYSICAL DATA : Unknown
TEST HOLE DENSITY (#/ha) :
BOREHOLES - NUMBER :
TESTPITS - NUMBER :
EXPOSURES - NUMBER :
- DEPTH (m): n/a
- DEPTH (m): n/a
- DEPTH (m) : n/a
DATA QUALITY : n/a
SOURCE TOPOGRAPHY : Unknown
SLOPE : Flat
AREA DRAINAGE : Unknown
SOURCE VEGETATION : Moderate Spruce
PERMAFROST FEATURES : Unknown
DESC DATE:
ACTIVE LAYER (m) : Unknown
GENERIC ORIGIN : Glacial
LANDFORMS : Unknown
UNDERBURDEN : Unknown
GRANULAR - TYPE : Unknown
OVERBURDEN - TYPE : Unknown
- THICKNESS (m) : Unknown
- THICKNESS (m): Unknown
DEVELOP. CONSTRAINT : Unknown
DEVELOP. POTENTIAL : Unknown

========== PART C: TEST RESULTS AND MATERIAL QUANTITY ==========

=======NATURAL MATERIAL=======

USC NUMBER : 0
MOISTURE CONTENT NO :
- CLASS : n/a
- RESULTS: n/a
SIZE ANALYSIS NO :
GRAVEL (%): n/a
SAND (%): n/a
FINES (%): n/a
D-50 (um): n/a
- OVERSIZE (%) : n/a
PETROGRAHIC ANALYSIS-NO. OF TESTS: 0
RESULTS: n/a
OTHER TESTS (see DATA DICTIONARY): n/a
MATERIAL QUANTITY (All in cubic metres)
CLASS 1 : Unknown
CLASS 2 : Unknown
TOTAL RECOVERABLE : Unknown
CLASS 3 : Unknown
ANNUAL RECOVERABLE : Unknown
CLASS 4 : Unknown
TOTAL VOLUME : Unknown
CLASS 5 : Unknown

=======PROCESSED MATERIAL=======

USC NUMBER : 0
MOISTURE CONTENT NO : n/a
- CLASS : n/a
- RESULTS: n/a
SIZE ANALYSIS NO : n/a
GRAVEL (%): n/a
SAND (%): n/a
FINES (%): n/a
D-50 (um): n/a
- OVERSIZE (%) : n/a
PETROGRAHIC ANALYSIS-NO. OF TESTS: 0
RESULTS: n/a
OTHER TESTS (see DATA DICTIONARY): n/a
MATERIAL QUANTITY (All in cubic metres)
CLASS 1 : Unknown
CLASS 2 : Unknown
TOTAL RECOVERABLE : Unknown
CLASS 3 : Unknown
ANNUAL RECOVERABLE : Unknown
CLASS 4 : Unknown
TOTAL VOLUME : Unknown
CLASS 5 : Unknown

eba

GRANULAR RESOURCE INVENTORY
TAGISH RESOURCE MANAGEMENT AREA, YUKON
SOURCE CATALOGUE DATA SHEET

========== PART A: LOCATION AND STATUS ==========

SOURCE NUMBER : 05-00225L
STUDY NO. : INAC77TAGI01
SOURCE REFERENCE : n/a
STUDY LIST : n/a
STUDY REFERENCE: n/a
NTS MAP REFERENCE : 105 D/7
DIGITIZ NO. :
MAP SCALE : 1:50000
UTM ZONE-EASTING : 8-509500
LOCATION : 1.8 km South of Glacier Creek
UTM NORTHING : 6696650
KILOMETRE POST : 22.5
CENTRE LATITUDE : 0
CENTRE LONGITUDE: 0
LOCAL NAMES(S) : n/a
OFFSET DIRECTION : Left
OFFSET DISTANCE(M): Adjacent
CORRIDOR NO./NAME : #5 Carcross Road
SOURCE ACCESS : Unknown
ACCESS DISTANCE (m) : Unknown
CONDITION : Unknown
AREA (ha) : Unknown
SITE SCALE: 1:
DIGITIZ NO:
LAND TENURE : Unknown
STATUS : Active
STUDY PRIORITY : High
PAST USE - SOURCE : Borrow
STOCKPILE - TYPE: Silty Clay
PERFORMANCE RATING : Unknown
- QUANTITY: Unknown
EXCAVATED VOLUME FOR HIGHWAY (cu. m.): Unknown
EXCAVATED VOLUME FOR PIPELINE (cu. m.): Unknown

========== PART B: SOURCE INVESTIGATION AND DESCRIPTIVE INFORMATION ==========

INVESTIGATION LEVEL : Reconnaissance
LAST INVEST. DATE : 1977
GEOPHYSICAL DATA : Unknown
TEST HOLE DENSITY (#/ha) :
BOREHOLES - NUMBER :
TESTPITS - NUMBER :
EXPOSURES - NUMBER :
- DEPTH (m): n/a
- DEPTH (m): n/a
- DEPTH (m) : n/a
DATA QUALITY : n/a
SOURCE TOPOGRAPHY : Unknown
SLOPE : Rolling
AREA DRAINAGE : Unknown
SOURCE VEGETATION : Moderate Spruce, Poplar
PERMAFROST FEATURES : Unknown
DESC DATE:
ACTIVE LAYER (m) : Unknown
GENERIC ORIGIN : Glacial
LANDFORMS : Unknown
UNDERBURDEN : Unknown
GRANULAR - TYPE : Unknown
OVERBURDEN - TYPE : Unknown
- THICKNESS (m) : Unknown
- THICKNESS (m): Unknown
DEVELOP. CONSTRAINT : Unknown
DEVELOP. POTENTIAL : Unknown

========== PART C: TEST RESULTS AND MATERIAL QUANTITY ==========

=======NATURAL MATERIAL=======

USC NUMBER : 0
MOISTURE CONTENT NO :
- CLASS : n/a
- RESULTS: n/a
SIZE ANALYSIS NO :
GRAVEL (%): n/a
SAND (%): n/a
FINES (%): n/a
D-50 (um): n/a
- OVERSIZE (%) : n/a
PETROGRAHIC ANALYSIS-NO. OF TESTS: 0
RESULTS: n/a
OTHER TESTS (see DATA DICTIONARY): n/a
MATERIAL QUANTITY (All in cubic metres)
CLASS 1 : Unknown
CLASS 2 : Unknown
TOTAL RECOVERABLE : Unknown
CLASS 3 : Unknown
ANNUAL RECOVERABLE : Unknown
CLASS 4 : Unknown
TOTAL VOLUME : Unknown
CLASS 5 : Unknown

=======PROCESSED MATERIAL=======

USC NUMBER : 0
MOISTURE CONTENT NO : n/a
- CLASS : n/a
- RESULTS: n/a
SIZE ANALYSIS NO : n/a
GRAVEL (%): n/a
SAND (%): n/a
FINES (%): n/a
D-50 (um): n/a
- OVERSIZE (%) : n/a
PETROGRAHIC ANALYSIS-NO. OF TESTS: 0
RESULTS: n/a
OTHER TESTS (see DATA DICTIONARY): n/a
MATERIAL QUANTITY (All in cubic metres)
CLASS 1 : Unknown
CLASS 2 : Unknown
TOTAL RECOVERABLE : Unknown
CLASS 3 : Unknown
ANNUAL RECOVERABLE : Unknown
CLASS 4 : Unknown
TOTAL VOLUME : Unknown
CLASS 5 : Unknown

GRANULAR RESOURCE INVENTORY
TAGISH RESOURCE MANAGEMENT AREA, YUKON
SOURCE CATALOGUE DATA SHEET

========== PART A: LOCATION AND STATUS ==========

SOURCE NUMBER : 05-00238R
STUDY NO. : INAC77TAGI01
SOURCE REFERENCE : n/a
STUDY LIST : n/a
STUDY REFERENCE: n/a
NTS MAP REFERENCE : 105 D/7
DIGITIZ NO. :
MAP SCALE : 1:50000
UTM ZONE-EASTING : 8-509500
LOCATION : .5 km South of Glacier Creek
UTM NORTHING : 6695600
KILOMETRE POST : 23.8
CENTRE LATITUDE : 0
CENTRE LONGITUDE: 0
LOCAL NAMES(S) : n/a
OFFSET DIRECTION : Right
OFFSET DISTANCE(M): Adjacent
CORRIDOR NO./NAME : #5 Carcross Road
SOURCE ACCESS : Unknown
ACCESS DISTANCE (m) : Unknown
CONDITION : Unknown
AREA (ha) : Unknown
SITE SCALE: 1:
DIGITIZ NO:
LAND TENURE : Unknown
STATUS : Inactive
STUDY PRIORITY : High
PAST USE - SOURCE : Borrow
STOCKPILE - TYPE: Gravel
PERFORMANCE RATING : Unknown
- QUANTITY: Unknown
EXCAVATED VOLUME FOR HIGHWAY (cu. m.): Unknown
EXCAVATED VOLUME FOR PIPELINE (cu. m.): Unknown

========== PART B: SOURCE INVESTIGATION AND DESCRIPTIVE INFORMATION ==========

INVESTIGATION LEVEL : Reconnaissance
LAST INVEST. DATE : 1977
GEOPHYSICAL DATA : Unknown
TEST HOLE DENSITY (#/ha) :
BOREHOLES - NUMBER :
TESTPITS - NUMBER :
EXPOSURES - NUMBER :
- DEPTH (m): n/a
- DEPTH (m): n/a
- DEPTH (m) : n/a
DATA QUALITY : n/a
SOURCE TOPOGRAPHY : Unknown
SLOPE : Flat - Rolling
AREA DRAINAGE : Unknown
SOURCE VEGETATION : Heavy Pine
PERMAFROST FEATURES : Unknown
DESC DATE:
ACTIVE LAYER (m) : Unknown
GENERIC ORIGIN : Glacial
LANDFORMS : Unknown
UNDERBURDEN : Unknown
GRANULAR - TYPE : Unknown
OVERBURDEN - TYPE : Unknown
- THICKNESS (m) : Unknown
- THICKNESS (m): Unknown
DEVELOP. CONSTRAINT : Unknown
DEVELOP. POTENTIAL : Unknown

========== PART C: TEST RESULTS AND MATERIAL QUANTITY ==========

=======NATURAL MATERIAL=======

USC NUMBER : 0
MOISTURE CONTENT NO :
- CLASS : n/a
- RESULTS: n/a
SIZE ANALYSIS NO :
GRAVEL (%): n/a
SAND (%): n/a
FINES (%): n/a
D-50 (um): n/a
- OVERSIZE (%) : n/a
PETROGRAHIC ANALYSIS-NO. OF TESTS: 0
RESULTS: n/a
OTHER TESTS (see DATA DICTIONARY): n/a
MATERIAL QUANTITY (All in cubic metres)
CLASS 1 : Unknown
CLASS 2 : Unknown
TOTAL RECOVERABLE : Unknown
CLASS 3 : Unknown
ANNUAL RECOVERABLE : Unknown
CLASS 4 : Unknown
TOTAL VOLUME : Unknown
CLASS 5 : Unknown

=======PROCESSED MATERIAL=======

USC NUMBER : 0
MOISTURE CONTENT NO : n/a
- CLASS : n/a
- RESULTS: n/a
SIZE ANALYSIS NO : n/a
GRAVEL (%): n/a
SAND (%): n/a
FINES (%): n/a
D-50 (um): n/a
- OVERSIZE (%) : n/a
PETROGRAHIC ANALYSIS-NO. OF TESTS: 0
RESULTS: n/a
OTHER TESTS (see DATA DICTIONARY): n/a
MATERIAL QUANTITY (All in cubic metres)
CLASS 1 : Unknown
CLASS 2 : Unknown
TOTAL RECOVERABLE : Unknown
CLASS 3 : Unknown
ANNUAL RECOVERABLE : Unknown
CLASS 4 : Unknown
TOTAL VOLUME : Unknown
CLASS 5 : Unknown

GRANULAR RESOURCE INVENTORY
TAGISH RESOURCE MANAGEMENT AREA, YUKON
SOURCE CATALOGUE DATA SHEET

========== PART A: LOCATION AND STATUS ==========

SOURCE NUMBER : 05-00242L
STUDY NO. : INAC77TAGI01
SOURCE REFERENCE : n/a
STUDY LIST : n/a
STUDY REFERENCE: n/a
NTS MAP REFERENCE : 105 D/7
DIGITIZ NO. :
MAP SCALE : 1:50000
UTM ZONE-EASTING : 8-509800
LOCATION : .1 km South of Glacier Creek
UTM NORTHING : 6695350
KILOMETRE POST : 24.2
CENTRE LATITUDE : 0
CENTRE LONGITUDE: 0
LOCAL NAMES(S) : n/a
OFFSET DIRECTION : Left
OFFSET DISTANCE(M): 161 m
CORRIDOR NO./NAME : #5 Carcross Road
SOURCE ACCESS : Unknown
ACCESS DISTANCE (m) : Unknown
CONDITION : Unknown
AREA (ha) : Unknown
SITE SCALE: 1:
DIGITIZ NO:
LAND TENURE : Federal
STATUS : Active
STUDY PRIORITY : High
PAST USE - SOURCE : Borrow
STOCKPILE - TYPE: Gravel
PERFORMANCE RATING : Unknown
- QUANTITY: Unknown
EXCAVATED VOLUME FOR HIGHWAY (cu. m.): Unknown
EXCAVATED VOLUME FOR PIPELINE (cu. m.): Unknown

========== PART B: SOURCE INVESTIGATION AND DESCRIPTIVE INFORMATION ==========

INVESTIGATION LEVEL : Reconnaissance
LAST INVEST. DATE : 1977
GEOPHYSICAL DATA : Unknown
TEST HOLE DENSITY (#/ha) :
BOREHOLES - NUMBER :
TESTPITS - NUMBER :
EXPOSURES - NUMBER :
- DEPTH (m): n/a
- DEPTH (m): n/a
- DEPTH (m) : n/a
DATA QUALITY : n/a
SOURCE TOPOGRAPHY : Unknown
SLOPE : Low Hills
AREA DRAINAGE : Unknown
SOURCE VEGETATION : Moderate Pine, Poplar
PERMAFROST FEATURES : Unknown
DESC DATE:
ACTIVE LAYER (m) : Unknown
GENERIC ORIGIN : Unknown
LANDFORMS : Unknown
UNDERBURDEN : Unknown
GRANULAR - TYPE : Unknown
OVERBURDEN - TYPE : Unknown
- THICKNESS (m) : Unknown
- THICKNESS (m): Unknown
DEVELOP. CONSTRAINT : Unknown
DEVELOP. POTENTIAL : Unknown

========== PART C: TEST RESULTS AND MATERIAL QUANTITY ==========

=======NATURAL MATERIAL=======

USC NUMBER : 0
MOISTURE CONTENT NO :
- CLASS : n/a
- RESULTS: n/a
SIZE ANALYSIS NO :
GRAVEL (%): n/a
SAND (%): n/a
FINES (%): n/a
D-50 (um): n/a
- OVERSIZE (%) : n/a
PETROGRAHIC ANALYSIS-NO. OF TESTS: 0
RESULTS: n/a
OTHER TESTS (see DATA DICTIONARY): n/a
MATERIAL QUANTITY (All in cubic metres)
CLASS 1 : Unknown
CLASS 2 : Unknown
TOTAL RECOVERABLE : Unknown
CLASS 3 : Unknown
ANNUAL RECOVERABLE : Unknown
CLASS 4 : Unknown
TOTAL VOLUME : Unknown
CLASS 5 : Unknown

=======PROCESSED MATERIAL=======

USC NUMBER : 0
MOISTURE CONTENT NO : n/a
- CLASS : n/a
- RESULTS: n/a
SIZE ANALYSIS NO : n/a
GRAVEL (%): n/a
SAND (%): n/a
FINES (%): n/a
D-50 (um): n/a
- OVERSIZE (%) : n/a
PETROGRAHIC ANALYSIS-NO. OF TESTS: 0
RESULTS: n/a
OTHER TESTS (see DATA DICTIONARY): n/a
MATERIAL QUANTITY (All in cubic metres)
CLASS 1 : Unknown
CLASS 2 : Unknown
TOTAL RECOVERABLE : Unknown
CLASS 3 : Unknown
ANNUAL RECOVERABLE : Unknown
CLASS 4 : Unknown
TOTAL VOLUME : Unknown
CLASS 5 : Unknown

GRANULAR RESOURCE INVENTORY
TAGISH RESOURCE MANAGEMENT AREA, YUKON
SOURCE CATALOGUE DATA SHEET

========== PART A: LOCATION AND STATUS ==========

SOURCE NUMBER : 05-00248L
STUDY NO. : INAC77TAGI01
SOURCE REFERENCE : n/a
STUDY LIST : n/a
STUDY REFERENCE: n/a
NTS MAP REFERENCE : 105 D/7
DIGITIZ NO. :
MAP SCALE : 1:50000
UTM ZONE-EASTING : 8-510400
LOCATION : .5 km North of Glacier Creek
UTM NORTHING : 6694950
KILOMETRE POST : 24.8
CENTRE LATITUDE : 0
CENTRE LONGITUDE: 0
LOCAL NAMES(S) : n/a
OFFSET DIRECTION : Left
OFFSET DISTANCE(M): Adjacent
CORRIDOR NO./NAME : #5 Carcross Road
SOURCE ACCESS : Unknown
ACCESS DISTANCE (m) : Unknown
CONDITION : Unknown
AREA (ha) : Unknown
SITE SCALE: 1:
DIGITIZ NO:
LAND TENURE : Unknown
STATUS : Inactive
STUDY PRIORITY : High
PAST USE - SOURCE : Borrow
STOCKPILE - TYPE: Gravel
PERFORMANCE RATING : Unknown
- QUANTITY: Unknown
EXCAVATED VOLUME FOR HIGHWAY (cu. m.): Unknown
EXCAVATED VOLUME FOR PIPELINE (cu. m.): Unknown

========== PART B: SOURCE INVESTIGATION AND DESCRIPTIVE INFORMATION ==========

INVESTIGATION LEVEL : Reconnaissance
LAST INVEST. DATE : 1977
GEOPHYSICAL DATA : Unknown
TEST HOLE DENSITY (#/ha) :
BOREHOLES - NUMBER :
TESTPITS - NUMBER :
EXPOSURES - NUMBER :
- DEPTH (m): n/a
- DEPTH (m): n/a
- DEPTH (m) : n/a
DATA QUALITY : n/a
SOURCE TOPOGRAPHY : Unknown
SLOPE : Flat
AREA DRAINAGE : Unknown
SOURCE VEGETATION : Moderate Spruce, Poplar
PERMAFROST FEATURES : Unknown
DESC DATE:
ACTIVE LAYER (m) : Unknown
GENERIC ORIGIN : Unknown
LANDFORMS : Unknown
UNDERBURDEN : Unknown
GRANULAR - TYPE : Unknown
OVERBURDEN - TYPE : Unknown
- THICKNESS (m) : Unknown
- THICKNESS (m): Unknown
DEVELOP. CONSTRAINT : Unknown
DEVELOP. POTENTIAL : Unknown

========== PART C: TEST RESULTS AND MATERIAL QUANTITY ==========

=======NATURAL MATERIAL=======

USC NUMBER : 0
MOISTURE CONTENT NO :
- CLASS : n/a
- RESULTS: n/a
SIZE ANALYSIS NO :
GRAVEL (%): n/a
SAND (%): n/a
FINES (%): n/a
D-50 (um): n/a
- OVERSIZE (%) : n/a
PETROGRAHIC ANALYSIS-NO. OF TESTS: 0
RESULTS: n/a
OTHER TESTS (see DATA DICTIONARY): n/a
MATERIAL QUANTITY (All in cubic metres)
CLASS 1 : Unknown
CLASS 2 : Unknown
TOTAL RECOVERABLE : Unknown
CLASS 3 : Unknown
ANNUAL RECOVERABLE : Unknown
CLASS 4 : Unknown
TOTAL VOLUME : Unknown
CLASS 5 : Unknown

=======PROCESSED MATERIAL=======

USC NUMBER : 0
MOISTURE CONTENT NO : n/a
- CLASS : n/a
- RESULTS: n/a
SIZE ANALYSIS NO : n/a
GRAVEL (%): n/a
SAND (%): n/a
FINES (%): n/a
D-50 (um): n/a
- OVERSIZE (%) : n/a
PETROGRAHIC ANALYSIS-NO. OF TESTS: 0
RESULTS: n/a
OTHER TESTS (see DATA DICTIONARY): n/a
MATERIAL QUANTITY (All in cubic metres)
CLASS 1 : Unknown
CLASS 2 : Unknown
TOTAL RECOVERABLE : Unknown
CLASS 3 : Unknown
ANNUAL RECOVERABLE : Unknown
CLASS 4 : Unknown
TOTAL VOLUME : Unknown
CLASS 5 : Unknown

eba

GRANULAR RESOURCE INVENTORY
TAGISH RESOURCE MANAGEMENT AREA, YUKON
SOURCE CATALOGUE DATA SHEET

========== PART A: LOCATION AND STATUS ==========

SOURCE NUMBER : 05-00299L
STUDY NO. : INAC77TAGI01
SOURCE REFERENCE : n/a
STUDY LIST : n/a
STUDY REFERENCE: n/a
NTS MAP REFERENCE : 105 D/7
DIGITIZ NO. :
MAP SCALE : 1:50000
UTM ZONE-EASTING : 8-511900
LOCATION : 5.6 km North of Glacier Creek
UTM NORTHING : 6691400
KILOMETRE POST : 29.9
CENTRE LATITUDE : 0
CENTRE LONGITUDE: 0
LOCAL NAMES(S) : n/a
OFFSET DIRECTION : Left
OFFSET DISTANCE(M): 161 m
CORRIDOR NO./NAME : #5 Carcross Road
SOURCE ACCESS : Good
ACCESS DISTANCE (m) : Unknown
CONDITION : Unknown
AREA (ha) : Unknown
SITE SCALE: 1:
DIGITIZ NO:
LAND TENURE : Unknown
STATUS : Active
STUDY PRIORITY : High
PAST USE - SOURCE : Borrow
STOCKPILE - TYPE: Gravel
PERFORMANCE RATING : Unknown
- QUANTITY: 1.830 cu. m.
EXCAVATED VOLUME FOR HIGHWAY (cu. m.): Unknown
EXCAVATED VOLUME FOR PIPELINE (cu. m.): Unknown

========== PART B: SOURCE INVESTIGATION AND DESCRIPTIVE INFORMATION ==========

INVESTIGATION LEVEL : Reconnaissance
LAST INVEST. DATE : 1977
GEOPHYSICAL DATA : Unknown
TEST HOLE DENSITY (#/ha) :
BOREHOLES - NUMBER :
TESTPITS - NUMBER :
EXPOSURES - NUMBER :
- DEPTH (m): n/a
- DEPTH (m): n/a
- DEPTH (m) : n/a
DATA QUALITY : n/a
SOURCE TOPOGRAPHY : Unknown
SLOPE : Terrace
AREA DRAINAGE : Unknown
SOURCE VEGETATION : Light Poplar
PERMAFROST FEATURES : Unknown
DESC DATE:
ACTIVE LAYER (m) : Unknown
GENERIC ORIGIN : Unknown
LANDFORMS : Unknown
UNDERBURDEN : Unknown
GRANULAR - TYPE : Unknown
OVERBURDEN - TYPE : Unknown
- THICKNESS (m) : Unknown
- THICKNESS (m): Unknown
DEVELOP. CONSTRAINT : Unknown
DEVELOP. POTENTIAL : Unknown

========== PART C: TEST RESULTS AND MATERIAL QUANTITY ==========

=======NATURAL MATERIAL=======

USC NUMBER : 0
MOISTURE CONTENT NO :
- CLASS : n/a
- RESULTS: n/a
SIZE ANALYSIS NO :
GRAVEL (%): n/a
SAND (%): n/a
FINES (%): n/a
D-50 (um): n/a
- OVERSIZE (%) : n/a
PETROGRAHIC ANALYSIS-NO. OF TESTS: 0
RESULTS: n/a
OTHER TESTS (see DATA DICTIONARY): n/a
MATERIAL QUANTITY (All in cubic metres)
CLASS 1 : Unknown
CLASS 2 : Unknown
TOTAL RECOVERABLE : Unknown
CLASS 3 : Unknown
ANNUAL RECOVERABLE : Unknown
CLASS 4 : Unknown
TOTAL VOLUME : Unknown
CLASS 5 : Unknown

=======PROCESSED MATERIAL=======

USC NUMBER : 0
MOISTURE CONTENT NO : n/a
- CLASS : n/a
- RESULTS: n/a
SIZE ANALYSIS NO : n/a
GRAVEL (%): n/a
SAND (%): n/a
FINES (%): n/a
D-50 (um): n/a
- OVERSIZE (%) : n/a
PETROGRAHIC ANALYSIS-NO. OF TESTS: 0
RESULTS: n/a
OTHER TESTS (see DATA DICTIONARY): n/a
MATERIAL QUANTITY (All in cubic metres)
CLASS 1 : Unknown
CLASS 2 : Unknown
TOTAL RECOVERABLE : Unknown
CLASS 3 : Unknown
ANNUAL RECOVERABLE : Unknown
CLASS 4 : Unknown
TOTAL VOLUME : Unknown
CLASS 5 : Unknown

GRANULAR RESOURCE INVENTORY
TAGISH RESOURCE MANAGEMENT AREA, YUKON
SOURCE CATALOGUE DATA SHEET

========== PART A: LOCATION AND STATUS ==========

SOURCE NUMBER : 05-00303L
STUDY NO. : INAC77TAGI01
SOURCE REFERENCE : n/a
STUDY LIST : n/a
STUDY REFERENCE: n/a
NTS MAP REFERENCE : 105 D/7
DIGITIZ NO. :
MAP SCALE : 1:50000
UTM ZONE-EASTING : 8-512000
LOCATION : 1.7 km North of Benson Creek
UTM NORTHING : 6690900
KILOMETRE POST : 30.3
CENTRE LATITUDE : 0
CENTRE LONGITUDE: 0
LOCAL NAMES(S) : n/a
OFFSET DIRECTION : Left
OFFSET DISTANCE(M): Adjacent
CORRIDOR NO./NAME : #5 Carcross Road
SOURCE ACCESS : Unknown
ACCESS DISTANCE (m) : Unknown
CONDITION : Unknown
AREA (ha) : Unknown
SITE SCALE: 1:
DIGITIZ NO:
LAND TENURE : Unknown
STATUS : Inactive
STUDY PRIORITY : High
PAST USE - SOURCE : Borrow
STOCKPILE - TYPE: Gravel
PERFORMANCE RATING : Unknown
- QUANTITY: Unknown
EXCAVATED VOLUME FOR HIGHWAY (cu. m.): Unknown
EXCAVATED VOLUME FOR PIPELINE (cu. m.): Unknown

========== PART B: SOURCE INVESTIGATION AND DESCRIPTIVE INFORMATION ==========

INVESTIGATION LEVEL : Reconnaissance
LAST INVEST. DATE : 1977
GEOPHYSICAL DATA : Unknown
TEST HOLE DENSITY (#/ha) :
BOREHOLES - NUMBER :
TESTPITS - NUMBER :
EXPOSURES - NUMBER :
- DEPTH (m): n/a
- DEPTH (m): n/a
- DEPTH (m) : n/a
DATA QUALITY : n/a
SOURCE TOPOGRAPHY : Unknown
SLOPE : Flat
AREA DRAINAGE : Unknown
SOURCE VEGETATION : Light Poplar
PERMAFROST FEATURES : Unknown
DESC DATE:
ACTIVE LAYER (m) : Unknown
GENERIC ORIGIN : Unknown
LANDFORMS : Unknown
UNDERBURDEN : Unknown
GRANULAR - TYPE : Unknown
OVERBURDEN - TYPE : Unknown
- THICKNESS (m) : Unknown
- THICKNESS (m): Unknown
DEVELOP. CONSTRAINT : Unknown
DEVELOP. POTENTIAL : Unknown

========== PART C: TEST RESULTS AND MATERIAL QUANTITY ==========

=======NATURAL MATERIAL=======

USC NUMBER : 0
MOISTURE CONTENT NO :
- CLASS : n/a
- RESULTS: n/a
SIZE ANALYSIS NO :
GRAVEL (%): n/a
SAND (%): n/a
FINES (%): n/a
D-50 (um): n/a
- OVERSIZE (%) : n/a
PETROGRAHIC ANALYSIS-NO. OF TESTS: 0
RESULTS: n/a
OTHER TESTS (see DATA DICTIONARY): n/a
MATERIAL QUANTITY (All in cubic metres)
CLASS 1 : Unknown
CLASS 2 : Unknown
TOTAL RECOVERABLE : Unknown
CLASS 3 : Unknown
ANNUAL RECOVERABLE : Unknown
CLASS 4 : Unknown
TOTAL VOLUME : Unknown
CLASS 5 : Unknown

=======PROCESSED MATERIAL=======

USC NUMBER : 0
MOISTURE CONTENT NO : n/a
- CLASS : n/a
- RESULTS: n/a
SIZE ANALYSIS NO : n/a
GRAVEL (%): n/a
SAND (%): n/a
FINES (%): n/a
D-50 (um): n/a
- OVERSIZE (%) : n/a
PETROGRAHIC ANALYSIS-NO. OF TESTS: 0
RESULTS: n/a
OTHER TESTS (see DATA DICTIONARY): n/a
MATERIAL QUANTITY (All in cubic metres)
CLASS 1 : Unknown
CLASS 2 : Unknown
TOTAL RECOVERABLE : Unknown
CLASS 3 : Unknown
ANNUAL RECOVERABLE : Unknown
CLASS 4 : Unknown
TOTAL VOLUME : Unknown
CLASS 5 : Unknown

eba

GRANULAR RESOURCE INVENTORY
TAGISH RESOURCE MANAGEMENT AREA, YUKON
SOURCE CATALOGUE DATA SHEET

========== PART A: LOCATION AND STATUS ==========

SOURCE NUMBER : 05-00306R STUDY NO. : INAC77TAGI01
SOURCE REFERENCE : n/a STUDY LIST : n/a
STUDY REFERENCE: n/a
NTS MAP REFERENCE : 105 D/7 DIGITIZ NO. : MAP SCALE : 1:50000
UTM ZONE-EASTING : 8-512000 LOCATION : 2.0 km North of Benson Creek
UTM NORTHING : 6690500 KILOMETRE POST : 30.6
CENTRE LATITUDE : 0 CENTRE LONGITUDE: 0
LOCAL NAMES(S) : n/a
OFFSET DIRECTION : Right OFFSET DISTANCE(M): Adjacent
CORRIDOR NO./NAME : #5 Carcross Road
SOURCE ACCESS : Unknown
ACCESS DISTANCE (m) : Unknown CONDITION : Unknown
AREA (ha) : Unknown SITE SCALE: 1: DIGITIZ NO:
LAND TENURE : Unknown STATUS : Inactive
STUDY PRIORITY : High
PAST USE - SOURCE : Unknown STOCKPILE - TYPE: Gravel
PERFORMANCE RATING : Unknown - QUANTITY: Unknown
EXCAVATED VOLUME FOR HIGHWAY (cu. m.): Unknown EXCAVATED VOLUME FOR PIPELINE (cu. m.): Unknown

========== PART B: SOURCE INVESTIGATION AND DESCRIPTIVE INFORMATION ==========

INVESTIGATION LEVEL : Reconnaissance LAST INVEST. DATE : 1977
GEOPHYSICAL DATA : Unknown TEST HOLE DENSITY (#/ha) :
BOREHOLES - NUMBER : TESTPITS - NUMBER : EXPOSURES - NUMBER :
- DEPTH (m): n/a - DEPTH (m): n/a - DEPTH (m) : n/a
DATA QUALITY : n/a SOURCE TOPOGRAPHY : Unknown
SLOPE : Flat, Rolling AREA DRAINAGE : Unknown
SOURCE VEGETATION : Heavy Spruce, Poplar
PERMAFROST FEATURES : Unknown DESC DATE:
ACTIVE LAYER (m) : Unknown GENERIC ORIGIN : Unknown
LANDFORMS : Unknown UNDERBURDEN : Unknown
GRANULAR - TYPE : Unknown OVERBURDEN - TYPE : Unknown
- THICKNESS (m) : Unknown - THICKNESS (m): Unknown
DEVELOP. CONSTRAINT : Unknown DEVELOP. POTENTIAL : Unknown

========== PART C: TEST RESULTS AND MATERIAL QUANTITY ==========

=======NATURAL MATERIAL=======

USC NUMBER : 0 MOISTURE CONTENT NO :
- CLASS : n/a - RESULTS: n/a
SIZE ANALYSIS NO : GRAVEL (%): n/a SAND (%): n/a FINES (%): n/a D-50 (um): n/a
- OVERSIZE (%) : n/a PETROGRAHIC ANALYSIS-NO. OF TESTS: 0 RESULTS: n/a
OTHER TESTS (see DATA DICTIONARY): n/a
MATERIAL QUANTITY (All in cubic metres) CLASS 1 : Unknown
CLASS 2 : Unknown
TOTAL RECOVERABLE : Unknown CLASS 3 : Unknown
ANNUAL RECOVERABLE : Unknown CLASS 4 : Unknown
TOTAL VOLUME : Unknown CLASS 5 : Unknown

=======PROCESSED MATERIAL=======

USC NUMBER : 0 MOISTURE CONTENT NO : n/a
- CLASS : n/a - RESULTS: n/a
SIZE ANALYSIS NO : n/a GRAVEL (%): n/a SAND (%): n/a FINES (%): n/a D-50 (um): n/a
- OVERSIZE (%) : n/a PETROGRAHIC ANALYSIS-NO. OF TESTS: 0 RESULTS: n/a
OTHER TESTS (see DATA DICTIONARY): n/a
MATERIAL QUANTITY (All in cubic metres) CLASS 1 : Unknown
CLASS 2 : Unknown
TOTAL RECOVERABLE : Unknown CLASS 3 : Unknown
ANNUAL RECOVERABLE : Unknown CLASS 4 : Unknown
TOTAL VOLUME : Unknown CLASS 5 : Unknown

GRANULAR RESOURCE INVENTORY
TAGISH RESOURCE MANAGEMENT AREA, YUKON
SOURCE CATALOGUE DATA SHEET

========== PART A: LOCATION AND STATUS ==========

SOURCE NUMBER : 05-00356L
STUDY NO. : INAC77TAGI01
SOURCE REFERENCE : n/a
STUDY LIST : n/a
STUDY REFERENCE: n/a
NTS MAP REFERENCE : 105 D/7
DIGITIZ NO. :
MAP SCALE : 1:50000
UTM ZONE-EASTING : 8-513200
LOCATION : 5.1 km South of Pea SoupCreek
UTM NORTHING : 6685350
KILOMETRE POST : 35.6
CENTRE LATITUDE : 0
CENTRE LONGITUDE: 0
LOCAL NAMES(S) : n/a
OFFSET DIRECTION : Left
OFFSET DISTANCE(M): Adjacent
CORRIDOR NO./NAME : #5 Carcross Road
SOURCE ACCESS : Unknown
ACCESS DISTANCE (m) : Unknown
CONDITION : Unknown
AREA (ha) : Unknown
SITE SCALE: 1:
DIGITIZ NO:
LAND TENURE : Unknown
STATUS : Inactive
STUDY PRIORITY : High
PAST USE - SOURCE : Borrow
STOCKPILE - TYPE: Silty Clay
PERFORMANCE RATING : Unknown
- QUANTITY: Unknown
EXCAVATED VOLUME FOR HIGHWAY (cu. m.): Unknown
EXCAVATED VOLUME FOR PIPELINE (cu. m.): Unknown

========== PART B: SOURCE INVESTIGATION AND DESCRIPTIVE INFORMATION ==========

INVESTIGATION LEVEL : Reconnaissance
LAST INVEST. DATE : 1977
GEOPHYSICAL DATA : Unknown
TEST HOLE DENSITY (#/ha) :
BOREHOLES - NUMBER :
TESTPITS - NUMBER :
EXPOSURES - NUMBER :
- DEPTH (m): n/a
- DEPTH (m): n/a
- DEPTH (m) : n/a
DATA QUALITY : n/a
SOURCE TOPOGRAPHY : Unknown
SLOPE : Sidehill
AREA DRAINAGE : Unknown
SOURCE VEGETATION : Light Poplar
PERMAFROST FEATURES : Unknown
DESC DATE:
ACTIVE LAYER (m) : Unknown
GENERIC ORIGIN : Unknown
LANDFORMS : Unknown
UNDERBURDEN : Unknown
GRANULAR - TYPE : Unknown
OVERBURDEN - TYPE : Unknown
- THICKNESS (m) : Unknown
- THICKNESS (m): Unknown
DEVELOP. CONSTRAINT : Unknown
DEVELOP. POTENTIAL : Unknown

========== PART C: TEST RESULTS AND MATERIAL QUANTITY ==========

=======NATURAL MATERIAL=======

USC NUMBER : 0
MOISTURE CONTENT NO :
- CLASS : n/a
- RESULTS: n/a
SIZE ANALYSIS NO :
GRAVEL (%): n/a
SAND (%): n/a
FINES (%): n/a
D-50 (um): n/a
- OVERSIZE (%) : n/a
PETROGRAHIC ANALYSIS-NO. OF TESTS: 0
RESULTS: n/a
OTHER TESTS (see DATA DICTIONARY): n/a
MATERIAL QUANTITY (All in cubic metres)
CLASS 1 : Unknown
CLASS 2 : Unknown
TOTAL RECOVERABLE : Unknown
CLASS 3 : Unknown
ANNUAL RECOVERABLE : Unknown
CLASS 4 : Unknown
TOTAL VOLUME : Unknown
CLASS 5 : Unknown

=======PROCESSED MATERIAL=======

USC NUMBER : 0
MOISTURE CONTENT NO : n/a
- CLASS : n/a
- RESULTS: n/a
SIZE ANALYSIS NO : n/a
GRAVEL (%): n/a
SAND (%): n/a
FINES (%): n/a
D-50 (um): n/a
- OVERSIZE (%) : n/a
PETROGRAHIC ANALYSIS-NO. OF TESTS: 0
RESULTS: n/a
OTHER TESTS (see DATA DICTIONARY): n/a
MATERIAL QUANTITY (All in cubic metres)
CLASS 1 : Unknown
CLASS 2 : Unknown
TOTAL RECOVERABLE : Unknown
CLASS 3 : Unknown
ANNUAL RECOVERABLE : Unknown
CLASS 4 : Unknown
TOTAL VOLUME : Unknown
CLASS 5 : Unknown

GRANULAR RESOURCE INVENTORY
TAGISH RESOURCE MANAGEMENT AREA, YUKON
SOURCE CATALOGUE DATA SHEET

========== PART A: LOCATION AND STATUS ==========

SOURCE NUMBER : 05-00382R STUDY NO. : INAC77TAGI01
SOURCE REFERENCE : n/a STUDY LIST : n/a
STUDY REFERENCE: n/a
NTS MAP REFERENCE : 105 D/7 DIGITIZ NO. : MAP SCALE : 1:50000
UTM ZONE-EASTING : 8-513850 LOCATION : 2.5 km South of Pea SoupCreek
UTM NORTHING : 6683000 KILOMETRE POST : 38.2
CENTRE LATITUDE : 0 CENTRE LONGITUDE: 0
LOCAL NAMES(S) : n/a
OFFSET DIRECTION : Right OFFSET DISTANCE(M): Adjacent
CORRIDOR NO./NAME : #5 Carcross Road
SOURCE ACCESS : Unknown
ACCESS DISTANCE (m) : Unknown CONDITION : Unknown
AREA (ha) : Unknown SITE SCALE: 1: DIGITIZ NO:
LAND TENURE : Unknown STATUS : Inactive
STUDY PRIORITY : High
PAST USE - SOURCE : Borrow STOCKPILE - TYPE: Silt
PERFORMANCE RATING : Unknown - QUANTITY: Unknown
EXCAVATED VOLUME FOR HIGHWAY (cu. m.): Unknown EXCAVATED VOLUME FOR PIPELINE (cu. m.): Unknown

========== PART B: SOURCE INVESTIGATION AND DESCRIPTIVE INFORMATION ==========

INVESTIGATION LEVEL : Reconnaissance LAST INVEST. DATE : 1977
GEOPHYSICAL DATA : Unknown TEST HOLE DENSITY (#/ha) :
BOREHOLES - NUMBER : TESTPITS - NUMBER : EXPOSURES - NUMBER :
- DEPTH (m): n/a - DEPTH (m): n/a - DEPTH (m) : n/a
DATA QUALITY : n/a SOURCE TOPOGRAPHY : Unknown
SLOPE : Flat AREA DRAINAGE : Unknown
SOURCE VEGETATION : Heavy Spruce, Poplar
PERMAFROST FEATURES : Unknown DESC DATE:
ACTIVE LAYER (m) : Unknown GENERIC ORIGIN : Unknown
LANDFORMS : Unknown UNDERBURDEN : Unknown
GRANULAR - TYPE : Unknown OVERBURDEN - TYPE : Unknown
- THICKNESS (m) : Unknown - THICKNESS (m): Unknown
DEVELOP. CONSTRAINT : Unknown DEVELOP. POTENTIAL : Unknown

========== PART C: TEST RESULTS AND MATERIAL QUANTITY ==========

=======NATURAL MATERIAL=======

USC NUMBER : 0 MOISTURE CONTENT NO :
- CLASS : n/a - RESULTS: n/a
SIZE ANALYSIS NO : GRAVEL (%): n/a SAND (%): n/a FINES (%): n/a D-50 (um): n/a
- OVERSIZE (%) : n/a PETROGRAHIC ANALYSIS-NO. OF TESTS: 0 RESULTS: n/a
OTHER TESTS (see DATA DICTIONARY): n/a
MATERIAL QUANTITY (All in cubic metres) CLASS 1 : Unknown
CLASS 2 : Unknown
TOTAL RECOVERABLE : Unknown CLASS 3 : Unknown
ANNUAL RECOVERABLE : Unknown CLASS 4 : Unknown
TOTAL VOLUME : Unknown CLASS 5 : Unknown

=======PROCESSED MATERIAL=======

USC NUMBER : 0 MOISTURE CONTENT NO : n/a
- CLASS : n/a - RESULTS: n/a
SIZE ANALYSIS NO : n/a GRAVEL (%): n/a SAND (%): n/a FINES (%): n/a D-50 (um): n/a
- OVERSIZE (%) : n/a PETROGRAHIC ANALYSIS-NO. OF TESTS: 0 RESULTS: n/a
OTHER TESTS (see DATA DICTIONARY): n/a
MATERIAL QUANTITY (All in cubic metres) CLASS 1 : Unknown
CLASS 2 : Unknown
TOTAL RECOVERABLE : Unknown CLASS 3 : Unknown
ANNUAL RECOVERABLE : Unknown CLASS 4 : Unknown
TOTAL VOLUME : Unknown CLASS 5 : Unknown

GRANULAR RESOURCE INVENTORY
TAGISH RESOURCE MANAGEMENT AREA, YUKON
SOURCE CATALOGUE DATA SHEET

PART A: LOCATION AND STATUS

SOURCE NUMBER : 05-00401L
STUDY NO. : INAC77TAGI01
SOURCE REFERENCE : n/a
STUDY LIST : n/a
STUDY REFERENCE: n/a
NTS MAP REFERENCE : 105 D/7
DIGITIZ NO. :
MAP SCALE : 1:50000
UTM ZONE-EASTING : 8-514250
LOCATION : .6 km South of Pea Soup Creek
UTM NORTHING : 6681150
KILOMETRE POST : 40.1
CENTRE LATITUDE : 0
CENTRE LONGITUDE: 0
LOCAL NAMES(S) : n/a
OFFSET DIRECTION : Left
OFFSET DISTANCE(M): Adjacent
CORRIDOR NO./NAME : #5 Carcross Road
SOURCE ACCESS : Unknown
ACCESS DISTANCE (m) : Unknown
CONDITION : Unknown
AREA (ha) : Unknown
SITE SCALE: 1:
DIGITIZ NO:
LAND TENURE : Unknown
STATUS : Active
STUDY PRIORITY : High
PAST USE - SOURCE : Borrow
STOCKPILE - TYPE: Gravel
PERFORMANCE RATING : Unknown
- QUANTITY: Unknown
EXCAVATED VOLUME FOR HIGHWAY (cu. m.): Unknown
EXCAVATED VOLUME FOR PIPELINE (cu. m.): Unknown

PART B: SOURCE INVESTIGATION AND DESCRIPTIVE INFORMATION

INVESTIGATION LEVEL : Reconnaissance
LAST INVEST. DATE : 1977
GEOPHYSICAL DATA : Unknown
TEST HOLE DENSITY (#/ha) :
BOREHOLES - NUMBER :
TESTPITS - NUMBER :
EXPOSURES - NUMBER :
- DEPTH (m): n/a
- DEPTH (m): n/a
- DEPTH (m) : n/a
DATA QUALITY : n/a
SOURCE TOPOGRAPHY : Unknown
SLOPE : Sidehill
AREA DRAINAGE : Unknown
SOURCE VEGETATION : Light Poplar
PERMAFROST FEATURES : Unknown
DESC DATE:
ACTIVE LAYER (m) : Unknown
GENERIC ORIGIN : Unknown
LANDFORMS : Unknown
UNDERBURDEN : Unknown
GRANULAR - TYPE : Unknown
OVERBURDEN - TYPE : Unknown
- THICKNESS (m) : Unknown
- THICKNESS (m): Unknown
DEVELOP. CONSTRAINT : Unknown
DEVELOP. POTENTIAL : Unknown

PART C: TEST RESULTS AND MATERIAL QUANTITY

NATURAL MATERIAL

USC NUMBER : 0
MOISTURE CONTENT NO :
- CLASS : n/a
- RESULTS: n/a
SIZE ANALYSIS NO :
GRAVEL (%): n/a
SAND (%): n/a
FINES (%): n/a
D-50 (um): n/a
- OVERSIZE (%) : n/a
PETROGRAHIC ANALYSIS-NO. OF TESTS: 0
RESULTS: n/a
OTHER TESTS (see DATA DICTIONARY): n/a
MATERIAL QUANTITY (All in cubic metres)
CLASS 1 : Unknown
CLASS 2 : Unknown
TOTAL RECOVERABLE : Unknown
CLASS 3 : Unknown
ANNUAL RECOVERABLE : Unknown
CLASS 4 : Unknown
TOTAL VOLUME : Unknown
CLASS 5 : Unknown

PROCESSED MATERIAL

USC NUMBER : 0
MOISTURE CONTENT NO : n/a
- CLASS : n/a
- RESULTS: n/a
SIZE ANALYSIS NO : n/a
GRAVEL (%): n/a
SAND (%): n/a
FINES (%): n/a
D-50 (um): n/a
- OVERSIZE (%) : n/a
PETROGRAHIC ANALYSIS-NO. OF TESTS: 0
RESULTS: n/a
OTHER TESTS (see DATA DICTIONARY): n/a
MATERIAL QUANTITY (All in cubic metres)
CLASS 1 : Unknown
CLASS 2 : Unknown
TOTAL RECOVERABLE : Unknown
CLASS 3 : Unknown
ANNUAL RECOVERABLE : Unknown
CLASS 4 : Unknown
TOTAL VOLUME : Unknown
CLASS 5 : Unknown

GRANULAR RESOURCE INVENTORY
TAGISH RESOURCE MANAGEMENT AREA, YUKON
SOURCE CATALOGUE DATA SHEET

========== PART A: LOCATION AND STATUS ==========

SOURCE NUMBER : 05-00411R STUDY NO. : INAC77TAGI01
SOURCE REFERENCE : n/a STUDY LIST : n/a
STUDY REFERENCE: n/a
NTS MAP REFERENCE : 105 D/7 DIGITIZ NO. : MAP SCALE : 1:50000
UTM ZONE-EASTING : 8-513800 LOCATION : .4 km North of Pea Soup Creek
UTM NORTHING : 6680200 KILOMETRE POST : 41.1
CENTRE LATITUDE : 0 CENTRE LONGITUDE: 0
LOCAL NAMES(S) : n/a
OFFSET DIRECTION : Right OFFSET DISTANCE(M): Adjacent
CORRIDOR NO./NAME : #5 Carcross Road
SOURCE ACCESS : Unknown
ACCESS DISTANCE (m) : Unknown CONDITION : Unknown
AREA (ha) : Unknown SITE SCALE: 1: DIGITIZ NO:
LAND TENURE : Unknown STATUS : Inactive
STUDY PRIORITY : High
PAST USE - SOURCE : Borrow STOCKPILE - TYPE: Silt and Clay
PERFORMANCE RATING : Unknown - QUANTITY: Unknown
EXCAVATED VOLUME FOR HIGHWAY (cu. m.): Unknown EXCAVATED VOLUME FOR PIPELINE (cu. m.): Unknown

========== PART B: SOURCE INVESTIGATION AND DESCRIPTIVE INFORMATION ==========

INVESTIGATION LEVEL : Reconnaissance LAST INVEST. DATE : 1977
GEOPHYSICAL DATA : Unknown TEST HOLE DENSITY (#/ha) :
BOREHOLES - NUMBER : TESTPITS - NUMBER : EXPOSURES - NUMBER :
- DEPTH (m): n/a - DEPTH (m): n/a - DEPTH (m) : n/a
DATA QUALITY : n/a SOURCE TOPOGRAPHY : Unknown
SLOPE : Flat AREA DRAINAGE : Unknown
SOURCE VEGETATION : Heavy Spruce
PERMAFROST FEATURES : Unknown DESC DATE:
ACTIVE LAYER (m) : Unknown GENERIC ORIGIN : Unknown
LANDFORMS : Unknown UNDERBURDEN : Unknown
GRANULAR - TYPE : Unknown OVERBURDEN - TYPE : Unknown
- THICKNESS (m) : Unknown - THICKNESS (m): Unknown
DEVELOP. CONSTRAINT : Unknown DEVELOP. POTENTIAL : Unknown

========== PART C: TEST RESULTS AND MATERIAL QUANTITY ==========

=======NATURAL MATERIAL=======

USC NUMBER : 0 MOISTURE CONTENT NO :
- CLASS : n/a - RESULTS: n/a
SIZE ANALYSIS NO : GRAVEL (%): n/a SAND (%): n/a FINES (%): n/a D-50 (um): n/a
- OVERSIZE (%) : n/a PETROGRAHIC ANALYSIS-NO. OF TESTS: 0 RESULTS: n/a
OTHER TESTS (see DATA DICTIONARY): n/a
MATERIAL QUANTITY (All in cubic metres)

TOTAL RECOVERABLE : Unknown
ANNUAL RECOVERABLE : Unknown
TOTAL VOLUME : Unknown

CLASS 1 : Unknown
CLASS 2 : Unknown
CLASS 3 : Unknown
CLASS 4 : Unknown
CLASS 5 : Unknown

=======PROCESSED MATERIAL=======

USC NUMBER : 0 MOISTURE CONTENT NO : n/a
- CLASS : n/a - RESULTS: n/a
SIZE ANALYSIS NO : n/a GRAVEL (%): n/a SAND (%): n/a FINES (%): n/a D-50 (um): n/a
- OVERSIZE (%) : n/a PETROGRAHIC ANALYSIS-NO. OF TESTS: 0 RESULTS: n/a
OTHER TESTS (see DATA DICTIONARY): n/a
MATERIAL QUANTITY (All in cubic metres)

TOTAL RECOVERABLE : Unknown
ANNUAL RECOVERABLE : Unknown
TOTAL VOLUME : Unknown

CLASS 1 : Unknown
CLASS 2 : Unknown
CLASS 3 : Unknown
CLASS 4 : Unknown
CLASS 5 : Unknown

GRANULAR RESOURCE INVENTORY
TAGISH RESOURCE MANAGEMENT AREA, YUKON
SOURCE CATALOGUE DATA SHEET

========== PART A: LOCATION AND STATUS ==========

SOURCE NUMBER : 05-00438L STUDY NO. : INAC77TAGI01
SOURCE REFERENCE : n/a STUDY LIST : n/a
STUDY REFERENCE: n/a
NTS MAP REFERENCE : 105 D/2 DIGITIZ NO. : MAP SCALE : 1:50000
UTM ZONE-EASTING : 8-514900 LOCATION : .3 km South of Ying YangCreek
UTM NORTHING : 6677500 KILOMETRE POST : 43.8
CENTRE LATITUDE : 0 CENTRE LONGITUDE: 0
LOCAL NAMES(S) : n/a
OFFSET DIRECTION : Left OFFSET DISTANCE(M): Adjacent
CORRIDOR NO./NAME : #5 Carcross Road
SOURCE ACCESS : Unknown
ACCESS DISTANCE (m) : Unknown CONDITION : Unknown
AREA (ha) : Unknown SITE SCALE: 1: DIGITIZ NO:
LAND TENURE : Unknown STATUS : Active
STUDY PRIORITY : High
PAST USE - SOURCE : Borrow STOCKPILE - TYPE: Gravel
PERFORMANCE RATING : Unknown - QUANTITY: Unknown
EXCAVATED VOLUME FOR HIGHWAY (cu. m.): Unknown EXCAVATED VOLUME FOR PIPELINE (cu. m.): Unknown

========== PART B: SOURCE INVESTIGATION AND DESCRIPTIVE INFORMATION ==========

INVESTIGATION LEVEL : Reconnaissance LAST INVEST. DATE : 1977
GEOPHYSICAL DATA : Unknown TEST HOLE DENSITY (#/ha) :
BOREHOLES - NUMBER : TESTPITS - NUMBER : EXPOSURES - NUMBER :
- DEPTH (m): n/a - DEPTH (m): n/a - DEPTH (m) : n/a
DATA QUALITY : n/a SOURCE TOPOGRAPHY : Unknown
SLOPE : Sidehill AREA DRAINAGE : Unknown
SOURCE VEGETATION : Light Spruce, Poplar
PERMAFROST FEATURES : Unknown DESC DATE:
ACTIVE LAYER (m) : Unknown GENERIC ORIGIN : Unknown
LANDFORMS : Unknown UNDERBURDEN : Unknown
GRANULAR - TYPE : Unknown OVERBURDEN - TYPE : Unknown
- THICKNESS (m) : Unknown - THICKNESS (m): Unknown
DEVELOP. CONSTRAINT : Unknown DEVELOP. POTENTIAL : Unknown

========== PART C: TEST RESULTS AND MATERIAL QUANTITY ==========

=======NATURAL MATERIAL=======

USC NUMBER : 0 MOISTURE CONTENT NO :
- CLASS : n/a - RESULTS: n/a
SIZE ANALYSIS NO : GRAVEL (%): n/a SAND (%): n/a FINES (%): n/a D-50 (um): n/a
- OVERSIZE (%) : n/a PETROGRAHIC ANALYSIS-NO. OF TESTS: 0 RESULTS: n/a
OTHER TESTS (see DATA DICTIONARY): m/a
MATERIAL QUANTITY (All in cubic metres) CLASS 1 : Unknown
CLASS 2 : Unknown
TOTAL RECOVERABLE : Unknown CLASS 3 : Unknown
ANNUAL RECOVERABLE : Unknown CLASS 4 : Unknown
TOTAL VOLUME : Unknown CLASS 5 : Unknown

=======PROCESSED MATERIAL=======

USC NUMBER : 0 MOISTURE CONTENT NO : n/a
- CLASS : n/a - RESULTS: n/a
SIZE ANALYSIS NO : n/a GRAVEL (%): n/a SAND (%): n/a FINES (%): n/a D-50 (um): n/a
- OVERSIZE (%) : n/a PETROGRAHIC ANALYSIS-NO. OF TESTS: 0 RESULTS: n/a
OTHER TESTS (see DATA DICTIONARY): n/a
MATERIAL QUANTITY (All in cubic metres) CLASS 1 : Unknown
CLASS 2 : Unknown
TOTAL RECOVERABLE : Unknown CLASS 3 : Unknown
ANNUAL RECOVERABLE : Unknown CLASS 4 : Unknown
TOTAL VOLUME : Unknown CLASS 5 : Unknown

GRANULAR RESOURCE INVENTORY
TAGISH RESOURCE MANAGEMENT AREA, YUKON
SOURCE CATALOGUE DATA SHEET

========== PART A: LOCATION AND STATUS ==========

SOURCE NUMBER : 05-00461R STUDY NO. : INAC77TAGI01
SOURCE REFERENCE : n/a STUDY LIST : n/a
STUDY REFERENCE: n/a
NTS MAP REFERENCE : 105 D/2 DIGITIZ NO. : MAP SCALE : 1:50000
UTM ZONE-EASTING : 8-515400 LOCATION : 2.0 km North of Ying Yang Creek
UTM NORTHING : 6675350 KILOMETRE POST : 46.1
CENTRE LATITUDE : 0 CENTRE LONGITUDE: 0
LOCAL NAMES(S) : n/a
OFFSET DIRECTION : Right OFFSET DISTANCE(M): Adjacent
CORRIDOR NO./NAME : #5 Carcross Road
SOURCE ACCESS : Unknown
ACCESS DISTANCE (m) : Unknown CONDITION : Unknown
AREA (ha) : Unknown SITE SCALE: 1: DIGITIZ NO:
LAND TENURE : Unknown STATUS : Inactive
STUDY PRIORITY : High
PAST USE - SOURCE : Borrow, Old Crusher Site? STOCKPILE - TYPE: Gravel, Sand, Decomposed Shale
PERFORMANCE RATING : Unknown - QUANTITY: Unknown
EXCAVATED VOLUME FOR HIGHWAY (cu. m.): Unknown EXCAVATED VOLUME FOR PIPELINE (cu. m.): Unknown

========== PART B: SOURCE INVESTIGATION AND DESCRIPTIVE INFORMATION ==========

INVESTIGATION LEVEL : Reconnaissance LAST INVEST. DATE : 1977
GEOPHYSICAL DATA : Unknown TEST HOLE DENSITY (#/ha) :
BOREHOLES - NUMBER : TESTPITS - NUMBER : EXPOSURES - NUMBER :
- DEPTH (m): n/a - DEPTH (m): n/a - DEPTH (m) : n/a
DATA QUALITY : n/a SOURCE TOPOGRAPHY : Unknown
SLOPE : Flat - Rolling AREA DRAINAGE : Unknown
SOURCE VEGETATION : Unknown
PERMAFROST FEATURES : Unknown DESC DATE:
ACTIVE LAYER (m) : Unknown GENERIC ORIGIN : Unknown
LANDFORMS : Unknown UNDERBURDEN : Unknown
GRANULAR - TYPE : Unknown OVERBURDEN - TYPE : Unknown
- THICKNESS (m) : Unknown - THICKNESS (m): Unknown
DEVELOP. CONSTRAINT : Unknown DEVELOP. POTENTIAL : Unknown

========== PART C: TEST RESULTS AND MATERIAL QUANTITY ==========

=======NATURAL MATERIAL=======

USC NUMBER : 0 MOISTURE CONTENT NO :
- CLASS : n/a - RESULTS: n/a
SIZE ANALYSIS NO : GRAVEL (%): n/a SAND (%): n/a FINES (%): n/a D-50 (um): n/a
- OVERSIZE (%) : n/a PETROGRAHIC ANALYSIS-NO. OF TESTS: 0 RESULTS: n/a
OTHER TESTS (see DATA DICTIONARY): n/a
MATERIAL QUANTITY (All in cubic metres)

CLASS 1 : Unknown
CLASS 2 : Unknown
CLASS 3 : Unknown
CLASS 4 : Unknown
CLASS 5 : Unknown

TOTAL RECOVERABLE : Unknown
ANNUAL RECOVERABLE : Unknown
TOTAL VOLUME : Unknown

=======PROCESSED MATERIAL=======

USC NUMBER : 0 MOISTURE CONTENT NO : n/a
- CLASS : n/a - RESULTS: n/a
SIZE ANALYSIS NO : n/a GRAVEL (%): n/a SAND (%): n/a FINES (%): n/a D-50 (um): n/a
- OVERSIZE (%) : n/a PETROGRAHIC ANALYSIS-NO. OF TESTS: 0 RESULTS: n/a
OTHER TESTS (see DATA DICTIONARY): n/a
MATERIAL QUANTITY (All in cubic metres)

CLASS 1 : Unknown
CLASS 2 : Unknown
CLASS 3 : Unknown
CLASS 4 : Unknown
CLASS 5 : Unknown

TOTAL RECOVERABLE : Unknown
ANNUAL RECOVERABLE : Unknown
TOTAL VOLUME : Unknown

eba

GRANULAR RESOURCE INVENTORY
TAGISH RESOURCE MANAGEMENT AREA, YUKON
SOURCE CATALOGUE DATA SHEET

========== PART A: LOCATION AND STATUS ==========

SOURCE NUMBER : 05-00465L STUDY NO. : INAC77TAGI01
SOURCE REFERENCE : n/a STUDY LIST : n/a
STUDY REFERENCE: n/a
NTS MAP REFERENCE : 105 D/2 DIGITIZ NO. : MAP SCALE : 1:50000
UTM ZONE-EASTING : 8-515800 LOCATION : .7 km South of Scout CarCreek
UTM NORTHING : 6674800 KILOMETRE POST : 46.5
CENTRE LATITUDE : 0 CENTRE LONGITUDE: 0
LOCAL NAMES(S) : n/a
OFFSET DIRECTION : Left OFFSET DISTANCE(M): Adjacent
CORRIDOR NO./NAME : #5 Carcross Road
SOURCE ACCESS : Unknown
ACCESS DISTANCE (m) : Unknown CONDITION : Unknown
AREA (ha) : Unknown SITE SCALE: 1: DIGITIZ NO:
LAND TENURE : Unknown STATUS : Inactive
STUDY PRIORITY : High
PAST USE - SOURCE : Borrow STOCKPILE - TYPE: Gravel
PERFORMANCE RATING : Unknown - QUANTITY: Unknown
EXCAVATED VOLUME FOR HIGHWAY (cu. m.): Unknown EXCAVATED VOLUME FOR PIPELINE (cu. m.): Unknown

========== PART B: SOURCE INVESTIGATION AND DESCRIPTIVE INFORMATION ==========

INVESTIGATION LEVEL : Reconnaissance LAST INVEST. DATE : 1977
GEOPHYSICAL DATA : Unknown TEST HOLE DENSITY (#/ha) :
BOREHOLES - NUMBER : TESTPITS - NUMBER : EXPOSURES - NUMBER :
- DEPTH (m): n/a - DEPTH (m): n/a - DEPTH (m) : n/a
DATA QUALITY : n/a SOURCE TOPOGRAPHY : Unknown
SLOPE : Gentle Sidehill AREA DRAINAGE : Unknown
SOURCE VEGETATION : Moderate Spruce, Poplar
PERMAFROST FEATURES : Unknown DESC DATE:
ACTIVE LAYER (m) : Unknown GENERIC ORIGIN : Unknown
LANDFORMS : Unknown UNDERBURDEN : Unknown
GRANULAR - TYPE : Unknown OVERBURDEN - TYPE : Unknown
- THICKNESS (m) : Unknown - THICKNESS (m): Unknown
DEVELOP. CONSTRAINT : Unknown DEVELOP. POTENTIAL : Unknown

========== PART C: TEST RESULTS AND MATERIAL QUANTITY ==========

=======NATURAL MATERIAL=======

USC NUMBER : 0 MOISTURE CONTENT NO :
- CLASS : n/a - RESULTS: n/a
SIZE ANALYSIS NO : GRAVEL (%): n/a SAND (%): n/a FINES (%): n/a D-50 (um): n/a
- OVERSIZE (%) : n/a PETROGRAHIC ANALYSIS-NO. OF TESTS: 0 RESULTS: n/a
OTHER TESTS (see DATA DICTIONARY): n/a
MATERIAL QUANTITY (All in cubic metres) CLASS 1 : Unknown
CLASS 2 : Unknown
TOTAL RECOVERABLE : Unknown CLASS 3 : Unknown
ANNUAL RECOVERABLE : Unknown CLASS 4 : Unknown
TOTAL VOLUME : Unknown CLASS 5 : Unknown

=======PROCESSED MATERIAL=======

USC NUMBER : 0 MOISTURE CONTENT NO : n/a
- CLASS : n/a - RESULTS: n/a
SIZE ANALYSIS NO : n/a GRAVEL (%): n/a SAND (%): n/a FINES (%): n/a D-50 (um): n/a
- OVERSIZE (%) : n/a PETROGRAHIC ANALYSIS-NO. OF TESTS: 0 RESULTS: n/a
OTHER TESTS (see DATA DICTIONARY): n/a
MATERIAL QUANTITY (All in cubic metres) CLASS 1 : Unknown
CLASS 2 : Unknown
TOTAL RECOVERABLE : Unknown CLASS 3 : Unknown
ANNUAL RECOVERABLE : Unknown CLASS 4 : Unknown
TOTAL VOLUME : Unknown CLASS 5 : Unknown

GRANULAR RESOURCE INVENTORY
TAGISH RESOURCE MANAGEMENT AREA, YUKON
SOURCE CATALOGUE DATA SHEET

PART A: LOCATION AND STATUS

SOURCE NUMBER : 05-00475R
STUDY NO. : INAC77TAGI01
SOURCE REFERENCE : n/a
STUDY LIST : n/a
STUDY REFERENCE: n/a
NTS MAP REFERENCE : 105 D/2
DIGITIZ NO. :
MAP SCALE : 1:50000
UTM ZONE-EASTING : 8-516100
LOCATION : .3 km North of Scout CarCreek
UTM NORTHING : 6673750
KILOMETRE POST : 47.5
CENTRE LATITUDE : 0
CENTRE LONGITUDE: 0
LOCAL NAMES(S) : n/a
OFFSET DIRECTION : Right
OFFSET DISTANCE(M): Adjacent
CORRIDOR NO./NAME : #5 Carcross Road
SOURCE ACCESS : Unknown
ACCESS DISTANCE (m) : Unknown
CONDITION : Unknown
AREA (ha) : Unknown
SITE SCALE: 1:
DIGITIZ NO:
LAND TENURE : Unknown
STATUS : Inactive
STUDY PRIORITY : High
PAST USE - SOURCE : Borrow
STOCKPILE - TYPE: Clay
PERFORMANCE RATING : Unknown
- QUANTITY: Unknown
EXCAVATED VOLUME FOR HIGHWAY (cu. m.): Unknown
EXCAVATED VOLUME FOR PIPELINE (cu. m.): Unknown

PART B: SOURCE INVESTIGATION AND DESCRIPTIVE INFORMATION

INVESTIGATION LEVEL : Reconnaissance
LAST INVEST. DATE : 1977
GEOPHYSICAL DATA : Unknown
TEST HOLE DENSITY (#/ha) :
BOREHOLES - NUMBER :
TESTPITS - NUMBER :
EXPOSURES - NUMBER :
- DEPTH (m): n/a
- DEPTH (m): n/a
- DEPTH (m) : n/a
DATA QUALITY : n/a
SOURCE TOPOGRAPHY : Unknown
SLOPE : Flat
AREA DRAINAGE : Unknown
SOURCE VEGETATION : Open
PERMAFROST FEATURES : Unknown
DESC DATE:
ACTIVE LAYER (m) : Unknown
GENERIC ORIGIN : Unknown
LANDFORMS : Unknown
UNDERBURDEN : Unknown
GRANULAR - TYPE : Unknown
OVERBURDEN - TYPE : Unknown
- THICKNESS (m) : Unknown
- THICKNESS (m): Unknown
DEVELOP. CONSTRAINT : Unknown
DEVELOP. POTENTIAL : Unknown

PART C: TEST RESULTS AND MATERIAL QUANTITY

NATURAL MATERIAL

USC NUMBER : 0
MOISTURE CONTENT NO :
- CLASS : n/a
- RESULTS: n/a
SIZE ANALYSIS NO :
GRAVEL (%): n/a
SAND (%): n/a
FINES (%): n/a
D-50 (um): n/a
- OVERSIZE (%) : n/a
PETROGRAHIC ANALYSIS-NO. OF TESTS: 0
RESULTS: n/a
OTHER TESTS (see DATA DICTIONARY): n/a
MATERIAL QUANTITY (All in cubic metres)
CLASS 1 : Unknown
CLASS 2 : Unknown
TOTAL RECOVERABLE : Unknown
CLASS 3 : Unknown
ANNUAL RECOVERABLE : Unknown
CLASS 4 : Unknown
TOTAL VOLUME : Unknown
CLASS 5 : Unknown

PROCESSED MATERIAL

USC NUMBER : 0
MOISTURE CONTENT NO : n/a
- CLASS : n/a
- RESULTS: n/a
SIZE ANALYSIS NO : n/a
GRAVEL (%): n/a
SAND (%): n/a
FINES (%): n/a
D-50 (um): n/a
- OVERSIZE (%) : n/a
PETROGRAHIC ANALYSIS-NO. OF TESTS: 0
RESULTS: n/a
OTHER TESTS (see DATA DICTIONARY): n/a
MATERIAL QUANTITY (All in cubic metres)
CLASS 1 : Unknown
CLASS 2 : Unknown
TOTAL RECOVERABLE : Unknown
CLASS 3 : Unknown
ANNUAL RECOVERABLE : Unknown
CLASS 4 : Unknown
TOTAL VOLUME : Unknown
CLASS 5 : Unknown

GRANULAR RESOURCE INVENTORY
TAGISH RESOURCE MANAGEMENT AREA, YUKON
SOURCE CATALOGUE DATA SHEET

PART A: LOCATION AND STATUS

SOURCE NUMBER : 05-00485L
STUDY NO. : INAC77TAGI01
SOURCE REFERENCE : n/a
STUDY LIST : n/a
STUDY REFERENCE: n/a
NTS MAP REFERENCE : 105 D/2
DIGITIZ NO. :
MAP SCALE : 1:50000
UTM ZONE-EASTING : 8-516400
LOCATION : 1.3 km North of Scout Car Creek
UTM NORTHING : 6673050
KILOMETRE POST : 48.5
CENTRE LATITUDE : 0
CENTRE LONGITUDE: 0
LOCAL NAMES(S) : n/a
OFFSET DIRECTION : Left
OFFSET DISTANCE(M): Adjacent
CORRIDOR NO./NAME : #5 Carcross Road
SOURCE ACCESS : Unknown
ACCESS DISTANCE (m) : Unknown
CONDITION : Unknown
AREA (ha) : Unknown
SITE SCALE: 1:
DIGITIZ NO:
LAND TENURE : Unknown
STATUS : Inactive
STUDY PRIORITY : High
PAST USE - SOURCE : Borrow
STOCKPILE - TYPE: Sandy Clay
PERFORMANCE RATING : Unknown
- QUANTITY: Unknown
EXCAVATED VOLUME FOR HIGHWAY (cu. m.): Unknown
EXCAVATED VOLUME FOR PIPELINE (cu. m.): Unknown

PART B: SOURCE INVESTIGATION AND DESCRIPTIVE INFORMATION

INVESTIGATION LEVEL : Reconnaissance
LAST INVEST. DATE : 1977
GEOPHYSICAL DATA : Unknown
TEST HOLE DENSITY (#/ha) :
BOREHOLES - NUMBER :
TESTPITS - NUMBER :
EXPOSURES - NUMBER :
- DEPTH (m): n/a
- DEPTH (m): n/a
- DEPTH (m) : n/a
DATA QUALITY : n/a
SOURCE TOPOGRAPHY : Unknown
SLOPE : Flat
AREA DRAINAGE : Unknown
SOURCE VEGETATION : Heavy Spruce
PERMAFROST FEATURES : Unknown
DESC DATE:
ACTIVE LAYER (m) : Unknown
GENERIC ORIGIN : Unknown
LANDFORMS : Unknown
UNDERBURDEN : Unknown
GRANULAR - TYPE : Unknown
OVERBURDEN - TYPE : Unknown
- THICKNESS (m) : Unknown
- THICKNESS (m): Unknown
DEVELOP. CONSTRAINT : Unknown
DEVELOP. POTENTIAL : Unknown

PART C: TEST RESULTS AND MATERIAL QUANTITY

NATURAL MATERIAL

USC NUMBER : 0
MOISTURE CONTENT NO :
- CLASS : n/a
- RESULTS: n/a
SIZE ANALYSIS NO :
GRAVEL (%): n/a
SAND (%): n/a
FINES (%): n/a
D-50 (um): n/a
- OVERSIZE (%) : n/a
PETROGRAHIC ANALYSIS-NO. OF TESTS: 0
RESULTS: n/a
OTHER TESTS (see DATA DICTIONARY): n/a
MATERIAL QUANTITY (All in cubic metres)
CLASS 1 : Unknown
CLASS 2 : Unknown
TOTAL RECOVERABLE : Unknown
CLASS 3 : Unknown
ANNUAL RECOVERABLE : Unknown
CLASS 4 : Unknown
TOTAL VOLUME : Unknown
CLASS 5 : Unknown

PROCESSED MATERIAL

USC NUMBER : 0
MOISTURE CONTENT NO : n/a
- CLASS : n/a
- RESULTS: n/a
SIZE ANALYSIS NO : n/a
GRAVEL (%): n/a
SAND (%): n/a
FINES (%): n/a
D-50 (um): n/a
- OVERSIZE (%) : n/a
PETROGRAHIC ANALYSIS-NO. OF TESTS: 0
RESULTS: n/a
OTHER TESTS (see DATA DICTIONARY): n/a
MATERIAL QUANTITY (All in cubic metres)
CLASS 1 : Unknown
CLASS 2 : Unknown
TOTAL RECOVERABLE : Unknown
CLASS 3 : Unknown
ANNUAL RECOVERABLE : Unknown
CLASS 4 : Unknown
TOTAL VOLUME : Unknown
CLASS 5 : Unknown

GRANULAR RESOURCE INVENTORY
TAGISH RESOURCE MANAGEMENT AREA, YUKON
SOURCE CATALOGUE DATA SHEET

========== PART A: LOCATION AND STATUS ==========

SOURCE NUMBER : 05-00531R
STUDY NO. : INAC77TAGI01
SOURCE REFERENCE : n/a
STUDY LIST : n/a
STUDY REFERENCE: n/a
NTS MAP REFERENCE : 105 D/2
DIGITIZ NO. :
MAP SCALE : 1:50000
UTM ZONE-EASTING : 8-517750
LOCATION : 2.7 km North of Wolf Creek
UTM NORTHING : 6669000
KILOMETRE POST : 53.1
CENTRE LATITUDE : 0
CENTRE LONGITUDE: 0
LOCAL NAMES(S) : n/a
OFFSET DIRECTION : Right
OFFSET DISTANCE(M): Adjacent
CORRIDOR NO./NAME : #5 Skagway Road
SOURCE ACCESS : Unknown
ACCESS DISTANCE (m) : Unknown
CONDITION : Unknown
AREA (ha) : Unknown
SITE SCALE: 1:
DIGITIZ NO:
LAND TENURE : Unknown
STATUS : Inactive
STUDY PRIORITY : High
PAST USE - SOURCE : Borrow
STOCKPILE - TYPE: Gravel
PERFORMANCE RATING : Unknown
- QUANTITY: Unknown
EXCAVATED VOLUME FOR HIGHWAY (cu. m.): Unknown
EXCAVATED VOLUME FOR PIPELINE (cu. m.): Unknown

========== PART B: SOURCE INVESTIGATION AND DESCRIPTIVE INFORMATION ==========

INVESTIGATION LEVEL : Reconnaissance
LAST INVEST. DATE : 1977
GEOPHYSICAL DATA : Unknown
TEST HOLE DENSITY (#/ha) :
BOREHOLES - NUMBER :
TESTPITS - NUMBER :
EXPOSURES - NUMBER :
- DEPTH (m): n/a
- DEPTH (m): n/a
- DEPTH (m) : n/a
DATA QUALITY : n/a
SOURCE TOPOGRAPHY : Unknown
SLOPE : Sidehill
AREA DRAINAGE : Unknown
SOURCE VEGETATION : Heavy Spruce
PERMAFROST FEATURES : Unknown
DESC DATE:
ACTIVE LAYER (m) : Unknown
GENERIC ORIGIN : Unknown
LANDFORMS : Unknown
UNDERBURDEN : Unknown
GRANULAR - TYPE : Unknown
OVERBURDEN - TYPE : Unknown
- THICKNESS (m) : Unknown
- THICKNESS (m): Unknown
DEVELOP. CONSTRAINT : Unknown
DEVELOP. POTENTIAL : Unknown

========== PART C: TEST RESULTS AND MATERIAL QUANTITY ==========

=======NATURAL MATERIAL=======

USC NUMBER : 0
MOISTURE CONTENT NO :
- CLASS : n/a
- RESULTS: n/a
SIZE ANALYSIS NO : GRAVEL (%): n/a SAND (%): n/a FINES (%): n/a D-50 (um): n/a
- OVERSIZE (%) : n/a
PETROGRAHIC ANALYSIS-NO. OF TESTS: 0
RESULTS: n/a
OTHER TESTS (see DATA DICTIONARY): n/a
MATERIAL QUANTITY (All in cubic metres)
CLASS 1 : Unknown
CLASS 2 : Unknown
TOTAL RECOVERABLE : Unknown
CLASS 3 : Unknown
ANNUAL RECOVERABLE : Unknown
CLASS 4 : Unknown
TOTAL VOLUME : Unknown
CLASS 5 : Unknown

=======PROCESSED MATERIAL=======

USC NUMBER : 0
MOISTURE CONTENT NO : n/a
- CLASS : n/a
- RESULTS: n/a
SIZE ANALYSIS NO : n/a GRAVEL (%): n/a SAND (%): n/a FINES (%): n/a D-50 (um): n/a
- OVERSIZE (%) : n/a
PETROGRAHIC ANALYSIS-NO. OF TESTS: 0
RESULTS: n/a
OTHER TESTS (see DATA DICTIONARY): n/a
MATERIAL QUANTITY (All in cubic metres)
CLASS 1 : Unknown
CLASS 2 : Unknown
TOTAL RECOVERABLE : Unknown
CLASS 3 : Unknown
ANNUAL RECOVERABLE : Unknown
CLASS 4 : Unknown
TOTAL VOLUME : Unknown
CLASS 5 : Unknown

GRANULAR RESOURCE INVENTORY
TAGISH RESOURCE MANAGEMENT AREA, YUKON
SOURCE CATALOGUE DATA SHEET

PART A: LOCATION AND STATUS

SOURCE NUMBER : 05-00539L
STUDY NO. : INAC77TAGI01
SOURCE REFERENCE : n/a
STUDY LIST : n/a
STUDY REFERENCE: n/a
NTS MAP REFERENCE : 105 D/2
DIGITIZ NO. :
MAP SCALE : 1:50000
UTM ZONE-EASTING : 8-518600
LOCATION : 3.5 km North of Wolf Creek
UTM NORTHING : 6668700
KILOMETRE POST : 53.9
CENTRE LATITUDE : 0
CENTRE LONGITUDE: 0
LOCAL NAMES(S) : n/a
OFFSET DIRECTION : Left
OFFSET DISTANCE(M): Adjacent
CORRIDOR NO./NAME : #5 Skagway Road
SOURCE ACCESS : Unknown
ACCESS DISTANCE (m) : Unknown
CONDITION : Unknown
AREA (ha) : Unknown
SITE SCALE: 1:
DIGITIZ NO:
LAND TENURE : Unknown
STATUS : Inactive
STUDY PRIORITY : High
PAST USE - SOURCE : Borrow
STOCKPILE - TYPE: Gravel and Silt
PERFORMANCE RATING : Unknown
- QUANTITY: Unknown
EXCAVATED VOLUME FOR HIGHWAY (cu. m.): Unknown
EXCAVATED VOLUME FOR PIPELINE (cu. m.): Unknown

PART B: SOURCE INVESTIGATION AND DESCRIPTIVE INFORMATION

INVESTIGATION LEVEL : Reconnaissance
LAST INVEST. DATE : 1977
GEOPHYSICAL DATA : Unknown
TEST HOLE DENSITY (#/ha) :
BOREHOLES - NUMBER :
TESTPITS - NUMBER :
EXPOSURES - NUMBER :
- DEPTH (m): n/a
- DEPTH (m): n/a
- DEPTH (m) : n/a
DATA QUALITY : n/a
SOURCE TOPOGRAPHY : Unknown
SLOPE : Gently Rolling
AREA DRAINAGE : Unknown
SOURCE VEGETATION : Light Pine
PERMAFROST FEATURES : Unknown
DESC DATE:
ACTIVE LAYER (m) : Unknown
GENERIC ORIGIN : Unknown
LANDFORMS : Unknown
UNDERBURDEN : Unknown
GRANULAR - TYPE : Unknown
OVERBURDEN - TYPE : Unknown
- THICKNESS (m) : Unknown
- THICKNESS (m): Unknown
DEVELOP. CONSTRAINT : Unknown
DEVELOP. POTENTIAL : Unknown

PART C: TEST RESULTS AND MATERIAL QUANTITY

NATURAL MATERIAL

USC NUMBER : 0
MOISTURE CONTENT NO :
- CLASS : n/a
- RESULTS: n/a
SIZE ANALYSIS NO :
GRAVEL (%): n/a
SAND (%): n/a
FINES (%): n/a
D-50 (um): n/a
- OVERSIZE (%) : n/a
PETROGRAHIC ANALYSIS-NO. OF TESTS: 0
RESULTS: n/a
OTHER TESTS (see DATA DICTIONARY): n/a
MATERIAL QUANTITY (All in cubic metres)
CLASS 1 : Unknown
CLASS 2 : Unknown
TOTAL RECOVERABLE : Unknown
CLASS 3 : Unknown
ANNUAL RECOVERABLE : Unknown
CLASS 4 : Unknown
TOTAL VOLUME : Unknown
CLASS 5 : Unknown

PROCESSED MATERIAL

USC NUMBER : 0
MOISTURE CONTENT NO : n/a
- CLASS : n/a
- RESULTS: n/a
SIZE ANALYSIS NO : n/a
GRAVEL (%): n/a
SAND (%): n/a
FINES (%): n/a
D-50 (um): n/a
- OVERSIZE (%) : n/a
PETROGRAHIC ANALYSIS-NO. OF TESTS: 0
RESULTS: n/a
OTHER TESTS (see DATA DICTIONARY): n/a
MATERIAL QUANTITY (All in cubic metres)
CLASS 1 : Unknown
CLASS 2 : Unknown
TOTAL RECOVERABLE : Unknown
CLASS 3 : Unknown
ANNUAL RECOVERABLE : Unknown
CLASS 4 : Unknown
TOTAL VOLUME : Unknown
CLASS 5 : Unknown

GRANULAR RESOURCE INVENTORY
TAGISH RESOURCE MANAGEMENT AREA, YUKON
SOURCE CATALOGUE DATA SHEET

PART A: LOCATION AND STATUS

SOURCE NUMBER : 05-00568L
STUDY NO. : INAC77TAGI01
SOURCE REFERENCE : n/a
STUDY LIST : n/a
STUDY REFERENCE: n/a
NTS MAP REFERENCE : 105 D/2
DIGITIZ NO. :
MAP SCALE : 1:50000
UTM ZONE-EASTING : 8-520500
LOCATION : 1.2 km South of Grizzly Creek
UTM NORTHING : 6666600
KILOMETRE POST : 56.8
CENTRE LATITUDE : 0
CENTRE LONGITUDE: 0
LOCAL NAMES(S) : n/a
OFFSET DIRECTION : Left
OFFSET DISTANCE(M): Adjacent
CORRIDOR NO./NAME : #5 Skagway Road
SOURCE ACCESS : Unknown
ACCESS DISTANCE (m) : Unknown
CONDITION : Unknown
AREA (ha) : Unknown
SITE SCALE: 1:
DIGITIZ NO:
LAND TENURE : Unknown
STATUS : Inactive
STUDY PRIORITY : High
PAST USE - SOURCE : Borrow
STOCKPILE - TYPE: Gravel
PERFORMANCE RATING : Unknown
- QUANTITY: Unknown
EXCAVATED VOLUME FOR HIGHWAY (cu. m.): Unknown
EXCAVATED VOLUME FOR PIPELINE (cu. m.): Unknown

PART B: SOURCE INVESTIGATION AND DESCRIPTIVE INFORMATION

INVESTIGATION LEVEL : Reconnaissance
LAST INVEST. DATE : 1977
GEOPHYSICAL DATA : Unknown
TEST HOLE DENSITY (#/ha) :
BOREHOLES - NUMBER :
TESTPITS - NUMBER :
EXPOSURES - NUMBER :
- DEPTH (m): n/a
- DEPTH (m): n/a
- DEPTH (m) : n/a
DATA QUALITY : n/a
SOURCE TOPOGRAPHY : Unknown
SLOPE : Sidehill
AREA DRAINAGE : Unknown
SOURCE VEGETATION : Heavy Spruce
PERMAFROST FEATURES : Unknown
DESC DATE:
ACTIVE LAYER (m) : Unknown
GENERIC ORIGIN : Unknown
LANDFORMS : Unknown
UNDERBURDEN : Unknown
GRANULAR - TYPE : Unknown
OVERBURDEN - TYPE : Unknown
- THICKNESS (m) : Unknown
- THICKNESS (m): Unknown
DEVELOP. CONSTRAINT : Unknown
DEVELOP. POTENTIAL : Unknown

PART C: TEST RESULTS AND MATERIAL QUANTITY

NATURAL MATERIAL

USC NUMBER : 0
MOISTURE CONTENT NO :
- CLASS : n/a
- RESULTS: n/a
SIZE ANALYSIS NO :
GRAVEL (%): n/a
SAND (%): n/a
FINES (%): n/a
D-50 (um): n/a
- OVERSIZE (%) : n/a
PETROGRAHIC ANALYSIS-NO. OF TESTS: 0
RESULTS: n/a
OTHER TESTS (see DATA DICTIONARY): n/a
MATERIAL QUANTITY (All in cubic metres)
CLASS 1 : Unknown
CLASS 2 : Unknown
TOTAL RECOVERABLE : Unknown
CLASS 3 : Unknown
ANNUAL RECOVERABLE : Unknown
CLASS 4 : Unknown
TOTAL VOLUME : Unknown
CLASS 5 : Unknown

PROCESSED MATERIAL

USC NUMBER : 0
MOISTURE CONTENT NO : n/a
- CLASS : n/a
- RESULTS: n/a
SIZE ANALYSIS NO : n/a
GRAVEL (%): n/a
SAND (%): n/a
FINES (%): n/a
D-50 (um): n/a
- OVERSIZE (%) : n/a
PETROGRAHIC ANALYSIS-NO. OF TESTS: 0
RESULTS: n/a
OTHER TESTS (see DATA DICTIONARY): n/a
MATERIAL QUANTITY (All in cubic metres)
CLASS 1 : Unknown
CLASS 2 : Unknown
TOTAL RECOVERABLE : Unknown
CLASS 3 : Unknown
ANNUAL RECOVERABLE : Unknown
CLASS 4 : Unknown
TOTAL VOLUME : Unknown
CLASS 5 : Unknown

GRANULAR RESOURCE INVENTORY
TAGISH RESOURCE MANAGEMENT AREA, YUKON
SOURCE CATALOGUE DATA SHEET

PART A: LOCATION AND STATUS

SOURCE NUMBER : 05-00580L
STUDY NO. : INAC77TAGI01
SOURCE REFERENCE : n/a
STUDY LIST : n/a
STUDY REFERENCE: n/a
NTS MAP REFERENCE : 105 D/2
DIGITIZ NO. :
MAP SCALE : 1:50000
UTM ZONE-EASTING : 8-521700
LOCATION : At Grizzly Creek
UTM NORTHING : 6666150
KILOMETRE POST : 58.0
CENTRE LATITUDE : 0
CENTRE LONGITUDE: 0
LOCAL NAMES(S) : n/a
OFFSET DIRECTION : Left
OFFSET DISTANCE(M): Adjacent
CORRIDOR NO./NAME : #5 Skagway Road
SOURCE ACCESS : Unknown
ACCESS DISTANCE (m) : Unknown
CONDITION : Unknown
AREA (ha) : Unknown
SITE SCALE: 1:
DIGITIZ NO:
LAND TENURE : Unknown
STATUS : Inactive
STUDY PRIORITY : High
PAST USE - SOURCE : Borrow
STOCKPILE - TYPE: Bouldery Gravel
PERFORMANCE RATING : Unknown
- QUANTITY: Unknown
EXCAVATED VOLUME FOR HIGHWAY (cu. m.): Unknown
EXCAVATED VOLUME FOR PIPELINE (cu. m.): Unknown

PART B: SOURCE INVESTIGATION AND DESCRIPTIVE INFORMATION

INVESTIGATION LEVEL : Reconnaissance
LAST INVEST. DATE : 1977
GEOPHYSICAL DATA : Unknown
TEST HOLE DENSITY (#/ha) :
BOREHOLES - NUMBER :
TESTPITS - NUMBER :
EXPOSURES - NUMBER :
- DEPTH (m): n/a
- DEPTH (m): n/a
- DEPTH (m) : n/a
DATA QUALITY : n/a
SOURCE TOPOGRAPHY : Unknown
SLOPE : Flat
AREA DRAINAGE : Unknown
SOURCE VEGETATION : Heavy Spruce
PERMAFROST FEATURES : Unknown
DESC DATE:
ACTIVE LAYER (m) : Unknown
GENERIC ORIGIN : Unknown
LANDFORMS : Unknown
UNDERBURDEN : Unknown
GRANULAR - TYPE : Unknown
OVERBURDEN - TYPE : Unknown
- THICKNESS (m) : Unknown
- THICKNESS (m): Unknown
DEVELOP. CONSTRAINT : Unknown
DEVELOP. POTENTIAL : Unknown

PART C: TEST RESULTS AND MATERIAL QUANTITY

NATURAL MATERIAL

USC NUMBER : 0
MOISTURE CONTENT NO :
- CLASS : n/a
- RESULTS: n/a
SIZE ANALYSIS NO :
GRAVEL (%): n/a
SAND (%): n/a
FINES (%): n/a
D-50 (um): n/a
- OVERSIZE (%) : n/a
PETROGRAHIC ANALYSIS-NO. OF TESTS: 0
RESULTS: n/a
OTHER TESTS (see DATA DICTIONARY): n/a
MATERIAL QUANTITY (All in cubic metres)
CLASS 1 : Unknown
CLASS 2 : Unknown
TOTAL RECOVERABLE : Unknown
CLASS 3 : Unknown
ANNUAL RECOVERABLE : Unknown
CLASS 4 : Unknown
TOTAL VOLUME : Unknown
CLASS 5 : Unknown

PROCESSED MATERIAL

USC NUMBER : 0
MOISTURE CONTENT NO : n/a
- CLASS : n/a
- RESULTS: n/a
SIZE ANALYSIS NO : n/a
GRAVEL (%): n/a
SAND (%): n/a
FINES (%): n/a
D-50 (um): n/a
- OVERSIZE (%) : n/a
PETROGRAHIC ANALYSIS-NO. OF TESTS: 0
RESULTS: n/a
OTHER TESTS (see DATA DICTIONARY): n/a
MATERIAL QUANTITY (All in cubic metres)
CLASS 1 : Unknown
CLASS 2 : Unknown
TOTAL RECOVERABLE : Unknown
CLASS 3 : Unknown
ANNUAL RECOVERABLE : Unknown
CLASS 4 : Unknown
TOTAL VOLUME : Unknown
CLASS 5 : Unknown

GRANULAR RESOURCE INVENTORY
TAGISH RESOURCE MANAGEMENT AREA, YUKON
SOURCE CATALOGUE DATA SHEET

========== PART A: LOCATION AND STATUS ==========

SOURCE NUMBER : 05-00615B
STUDY NO. : INAC77TAGI01
SOURCE REFERENCE : n/a
STUDY LIST : n/a
STUDY REFERENCE: n/a
NTS MAP REFERENCE : 105 D/2
DIGITIZ NO. :
MAP SCALE : 1:50000
UTM ZONE-EASTING : 8-524650
LOCATION : 3.5 km South of Grizzly Creek
UTM NORTHING : 6664050
KILOMETRE POST : 61.5
CENTRE LATITUDE : 0
CENTRE LONGITUDE: 0
LOCAL NAMES(S) : n/a
OFFSET DIRECTION : Both
OFFSET DISTANCE(M): Adjacent
CORRIDOR NO./NAME : #5 Skagway Road
SOURCE ACCESS : Unknown
ACCESS DISTANCE (m) : Unknown
CONDITION : Unknown
AREA (ha) : Unknown
SITE SCALE: 1:
DIGITIZ NO:
LAND TENURE : Unknown
STATUS : Inactive
STUDY PRIORITY : High
PAST USE - SOURCE : Borrow
STOCKPILE - TYPE: Gravel
PERFORMANCE RATING : Unknown
- QUANTITY: Unknown
EXCAVATED VOLUME FOR HIGHWAY (cu. m.): Unknown
EXCAVATED VOLUME FOR PIPELINE (cu. m.): Unknown

========== PART B: SOURCE INVESTIGATION AND DESCRIPTIVE INFORMATION ==========

INVESTIGATION LEVEL : Reconnaissance
LAST INVEST. DATE : 1977
GEOPHYSICAL DATA : Unknown
TEST HOLE DENSITY (#/ha) :
BOREHOLES - NUMBER :
TESTPITS - NUMBER :
EXPOSURES - NUMBER :
- DEPTH (m): n/a
- DEPTH (m): n/a
- DEPTH (m) : n/a
DATA QUALITY : n/a
SOURCE TOPOGRAPHY : Unknown
SLOPE : Flat to Gently Rolling
AREA DRAINAGE : Unknown
SOURCE VEGETATION : Heavy Spruce, Pine
PERMAFROST FEATURES : Unknown
DESC DATE:
ACTIVE LAYER (m) : Unknown
GENERIC ORIGIN : Unknown
LANDFORMS : Unknown
UNDERBURDEN : Unknown
GRANULAR - TYPE : Unknown
OVERBURDEN - TYPE : Unknown
- THICKNESS (m) : Unknown
- THICKNESS (m): Unknown
DEVELOP. CONSTRAINT : Unknown
DEVELOP. POTENTIAL : Unknown

========== PART C: TEST RESULTS AND MATERIAL QUANTITY ==========

=======NATURAL MATERIAL=======

USC NUMBER : 0
MOISTURE CONTENT NO :
- CLASS : n/a
- RESULTS: n/a
SIZE ANALYSIS NO :
GRAVEL (%): n/a
SAND (%): n/a
FINES (%): n/a
D-50 (um): n/a
- OVERSIZE (%) : n/a
PETROGRAHIC ANALYSIS-NO. OF TESTS: 0
RESULTS: n/a
OTHER TESTS (see DATA DICTIONARY): n/a
MATERIAL QUANTITY (All in cubic metres)
CLASS 1 : Unknown
CLASS 2 : Unknown
TOTAL RECOVERABLE : Unknown
CLASS 3 : Unknown
ANNUAL RECOVERABLE : Unknown
CLASS 4 : Unknown
TOTAL VOLUME : Unknown
CLASS 5 : Unknown

=======PROCESSED MATERIAL=======

USC NUMBER : 0
MOISTURE CONTENT NO : n/a
- CLASS : n/a
- RESULTS: n/a
SIZE ANALYSIS NO : n/a
GRAVEL (%): n/a
SAND (%): n/a
FINES (%): n/a
D-50 (um): n/a
- OVERSIZE (%) : n/a
PETROGRAHIC ANALYSIS-NO. OF TESTS: 0
RESULTS: n/a
OTHER TESTS (see DATA DICTIONARY): n/a
MATERIAL QUANTITY (All in cubic metres)
CLASS 1 : Unknown
CLASS 2 : Unknown
TOTAL RECOVERABLE : Unknown
CLASS 3 : Unknown
ANNUAL RECOVERABLE : Unknown
CLASS 4 : Unknown
TOTAL VOLUME : Unknown
CLASS 5 : Unknown

GRANULAR RESOURCE INVENTORY
TAGISH RESOURCE MANAGEMENT AREA, YUKON
SOURCE CATALOGUE DATA SHEET

========== PART A: LOCATION AND STATUS ==========

SOURCE NUMBER : 05-00658L
STUDY NO. : INAC77TAGI01
SOURCE REFERENCE : n/a
STUDY LIST : n/a
STUDY REFERENCE: n/a
NTS MAP REFERENCE : 105 D/2
DIGITIZ NO. :
MAP SCALE : 1:50000
UTM ZONE-EASTING : 8-524500
LOCATION : 5.7 km North of Moose Lake
UTM NORTHING : 6660900
KILOMETRE POST : 65.8
CENTRE LATITUDE : 0
CENTRE LONGITUDE: 0
LOCAL NAMES(S) : n/a
OFFSET DIRECTION : Left
OFFSET DISTANCE(M): Adjacent
CORRIDOR NO./NAME : #5 Skagway Road
SOURCE ACCESS : Unknown
ACCESS DISTANCE (m) : Unknown
CONDITION : Unknown
AREA (ha) : Unknown
SITE SCALE: 1:
DIGITIZ NO:
LAND TENURE : Unknown
STATUS : Inactive
STUDY PRIORITY : High
PAST USE - SOURCE : Borrow
STOCKPILE - TYPE: Gravel and Decomposed Rock
PERFORMANCE RATING : Unknown
- QUANTITY: Unknown
EXCAVATED VOLUME FOR HIGHWAY (cu. m.): Unknown
EXCAVATED VOLUME FOR PIPELINE (cu. m.): Unknown

========== PART B: SOURCE INVESTIGATION AND DESCRIPTIVE INFORMATION ==========

INVESTIGATION LEVEL : Reconnaissance
LAST INVEST. DATE : 1977
GEOPHYSICAL DATA : Unknown
TEST HOLE DENSITY (#/ha) :
BOREHOLES - NUMBER :
TESTPITS - NUMBER :
EXPOSURES - NUMBER :
- DEPTH (m): n/a
- DEPTH (m): n/a
- DEPTH (m) : n/a
DATA QUALITY : n/a
SOURCE TOPOGRAPHY : Unknown
SLOPE : Rocky, Rolling
AREA DRAINAGE : Unknown
SOURCE VEGETATION : Light Poplar, Spruce
PERMAFROST FEATURES : Unknown
DESC DATE:
ACTIVE LAYER (m) : Unknown
GENERIC ORIGIN : Unknown
LANDFORMS : Unknown
UNDERBURDEN : Unknown
GRANULAR - TYPE : Unknown
OVERBURDEN - TYPE : Unknown
- THICKNESS (m) : Unknown
- THICKNESS (m): Unknown
DEVELOP. CONSTRAINT : Unknown
DEVELOP. POTENTIAL : Unknown

========== PART C: TEST RESULTS AND MATERIAL QUANTITY ==========

=======NATURAL MATERIAL=======

USC NUMBER : 0
MOISTURE CONTENT NO :
- CLASS : n/a
- RESULTS: n/a
SIZE ANALYSIS NO :
GRAVEL (%): n/a
SAND (%): n/a
FINES (%): n/a
D-50 (um): n/a
- OVERSIZE (%) : n/a
PETROGRAHIC ANALYSIS-NO. OF TESTS: 0
RESULTS: n/a
OTHER TESTS (see DATA DICTIONARY): n/a
MATERIAL QUANTITY (All in cubic metres)
CLASS 1 : Unknown
CLASS 2 : Unknown
TOTAL RECOVERABLE : Unknown
CLASS 3 : Unknown
ANNUAL RECOVERABLE : Unknown
CLASS 4 : Unknown
TOTAL VOLUME : Unknown
CLASS 5 : Unknown

=======PROCESSED MATERIAL=======

USC NUMBER : 0
MOISTURE CONTENT NO : n/a
- CLASS : n/a
- RESULTS: n/a
SIZE ANALYSIS NO : n/a
GRAVEL (%): n/a
SAND (%): n/a
FINES (%): n/a
D-50 (um): n/a
- OVERSIZE (%) : n/a
PETROGRAHIC ANALYSIS-NO. OF TESTS: 0
RESULTS: n/a
OTHER TESTS (see DATA DICTIONARY): n/a
MATERIAL QUANTITY (All in cubic metres)
CLASS 1 : Unknown
CLASS 2 : Unknown
TOTAL RECOVERABLE : Unknown
CLASS 3 : Unknown
ANNUAL RECOVERABLE : Unknown
CLASS 4 : Unknown
TOTAL VOLUME : Unknown
CLASS 5 : Unknown

GRANULAR RESOURCE INVENTORY
TAGISH RESOURCE MANAGEMENT AREA, YUKON
SOURCE CATALOGUE DATA SHEET

========== PART A: LOCATION AND STATUS ==========

SOURCE NUMBER : 05-00671R STUDY NO. : INAC77TAGI01
SOURCE REFERENCE : n/a STUDY LIST : n/a
STUDY REFERENCE: n/a
NTS MAP REFERENCE : 105 D/2 DIGITIZ NO. : MAP SCALE : 1:50000
UTM ZONE-EASTING : 8-523900 LOCATION : 2.0 km North of YTG Maintenance Garage (Klondike)
UTM NORTHING : 6659950 KILOMETRE POST : 67.1
CENTRE LATITUDE : 0 CENTRE LONGITUDE: 0
LOCAL NAMES(S) : n/a
OFFSET DIRECTION : Right OFFSET DISTANCE(M): Adjacent
CORRIDOR NO./NAME : #5 Skagway Road
SOURCE ACCESS : Unknown
ACCESS DISTANCE (m) : Unknown CONDITION : Unknown
AREA (ha) : Unknown SITE SCALE: 1: DIGITIZ NO:
LAND TENURE : Unknown STATUS : Inactive
STUDY PRIORITY : High
PAST USE - SOURCE : Borrow STOCKPILE - TYPE: Sandy Gravel
PERFORMANCE RATING : Unknown - QUANTITY: Unknown
EXCAVATED VOLUME FOR HIGHWAY (cu. m.): Unknown EXCAVATED VOLUME FOR PIPELINE (cu. m.): Unknown

========== PART B: SOURCE INVESTIGATION AND DESCRIPTIVE INFORMATION ==========

INVESTIGATION LEVEL : Reconnaissance LAST INVEST. DATE : 1977
GEOPHYSICAL DATA : Unknown TEST HOLE DENSITY (#/ha) :
BOREHOLES - NUMBER : TESTPITS - NUMBER : EXPOSURES - NUMBER :
- DEPTH (m): n/a - DEPTH (m): n/a - DEPTH (m) : n/a
DATA QUALITY : n/a SOURCE TOPOGRAPHY : Unknown
SLOPE : Sidehill AREA DRAINAGE : Unknown
SOURCE VEGETATION : Moderate Spruce, Poplar
PERMAFROST FEATURES : Unknown DESC DATE:
ACTIVE LAYER (m) : Unknown GENERIC ORIGIN : Unknown
LANDFORMS : Unknown UNDERBURDEN : Unknown
GRANULAR - TYPE : Unknown OVERBURDEN - TYPE : Unknown
- THICKNESS (m) : Unknown - THICKNESS (m): Unknown
DEVELOP. CONSTRAINT : Unknown DEVELOP. POTENTIAL : Unknown

========== PART C: TEST RESULTS AND MATERIAL QUANTITY ==========

=======NATURAL MATERIAL=======

USC NUMBER : 0 MOISTURE CONTENT NO :
- CLASS : n/a - RESULTS: n/a
SIZE ANALYSIS NO : GRAVEL (%): n/a SAND (%): n/a FINES (%): n/a D-50 (um): n/a
- OVERSIZE (%) : n/a PETROGRAHIC ANALYSIS-NO. OF TESTS: 0 RESULTS: n/a
OTHER TESTS (see DATA DICTIONARY): n/a
MATERIAL QUANTITY (All in cubic metres)

CLASS 1 : Unknown
CLASS 2 : Unknown
CLASS 3 : Unknown
CLASS 4 : Unknown
CLASS 5 : Unknown

TOTAL RECOVERABLE : Unknown
ANNUAL RECOVERABLE : Unknown
TOTAL VOLUME : Unknown

=======PROCESSED MATERIAL=======

USC NUMBER : 0 MOISTURE CONTENT NO : n/a
- CLASS : n/a - RESULTS: n/a
SIZE ANALYSIS NO : n/a GRAVEL (%): n/a SAND (%): n/a FINES (%): n/a D-50 (um): n/a
- OVERSIZE (%) : n/a PETROGRAHIC ANALYSIS-NO. OF TESTS: 0 RESULTS: n/a
OTHER TESTS (see DATA DICTIONARY): n/a
MATERIAL QUANTITY (All in cubic metres)

CLASS 1 : Unknown
CLASS 2 : Unknown
CLASS 3 : Unknown
CLASS 4 : Unknown
CLASS 5 : Unknown

TOTAL RECOVERABLE : Unknown
ANNUAL RECOVERABLE : Unknown
TOTAL VOLUME : Unknown

GRANULAR RESOURCE INVENTORY
TAGISH RESOURCE MANAGEMENT AREA, YUKON
SOURCE CATALOGUE DATA SHEET

PART A: LOCATION AND STATUS

SOURCE NUMBER : 05-00686L
STUDY NO. : INAC77TAGI01
SOURCE REFERENCE : n/a
STUDY LIST : n/a
STUDY REFERENCE: n/a
NTS MAP REFERENCE : 105 D/2
DIGITIZ NO. :
MAP SCALE : 1:50000
UTM ZONE-EASTING : 8-524300
LOCATION : 2.8 km South of Campground
UTM NORTHING : 6658950
KILOMETRE POST : 68.6
CENTRE LATITUDE : 0
CENTRE LONGITUDE: 0
LOCAL NAMES(S) : n/a
OFFSET DIRECTION : Left
OFFSET DISTANCE(M): Adjacent
CORRIDOR NO./NAME : #5 Skagway Road
SOURCE ACCESS : Unknown
ACCESS DISTANCE (m) : Unknown
CONDITION : Unknown
AREA (ha) : Unknown
SITE SCALE: 1:
DIGITIZ NO:
LAND TENURE : Unknown
STATUS : Inactive
STUDY PRIORITY : High
PAST USE - SOURCE : Borrow
STOCKPILE - TYPE: Gravel
PERFORMANCE RATING : Unknown
- QUANTITY: Unknown
EXCAVATED VOLUME FOR HIGHWAY (cu. m.): Unknown
EXCAVATED VOLUME FOR PIPELINE (cu. m.): Unknown

PART B: SOURCE INVESTIGATION AND DESCRIPTIVE INFORMATION

INVESTIGATION LEVEL : Reconnaissance
LAST INVEST. DATE : 1977
GEOPHYSICAL DATA : Unknown
TEST HOLE DENSITY (#/ha) :
BOREHOLES - NUMBER :
TESTPITS - NUMBER :
EXPOSURES - NUMBER :
- DEPTH (m): n/a
- DEPTH (m): n/a
- DEPTH (m) : n/a
DATA QUALITY : n/a
SOURCE TOPOGRAPHY : Unknown
SLOPE : Sidehill
AREA DRAINAGE : Unknown
SOURCE VEGETATION : Light Poplar
PERMAFROST FEATURES : Unknown
DESC DATE:
ACTIVE LAYER (m) : Unknown
GENERIC ORIGIN : Unknown
LANDFORMS : Unknown
UNDERBURDEN : Unknown
GRANULAR - TYPE : Unknown
OVERBURDEN - TYPE : Unknown
- THICKNESS (m) : Unknown
- THICKNESS (m): Unknown
DEVELOP. CONSTRAINT : Unknown
DEVELOP. POTENTIAL : Unknown

PART C: TEST RESULTS AND MATERIAL QUANTITY

NATURAL MATERIAL

USC NUMBER : 0
MOISTURE CONTENT NO :
- CLASS : n/a
- RESULTS: n/a
SIZE ANALYSIS NO :
GRAVEL (%): n/a
SAND (%): n/a
FINES (%): n/a
D-50 (um): n/a
- OVERSIZE (%) : n/a
PETROGRAHIC ANALYSIS-NO. OF TESTS: 0
RESULTS: n/a
OTHER TESTS (see DATA DICTIONARY): n/a
MATERIAL QUANTITY (All in cubic metres)

		CLASS 1	Unknown
		CLASS 2	Unknown
TOTAL RECOVERABLE	Unknown	CLASS 3	Unknown
ANNUAL RECOVERABLE	Unknown	CLASS 4	Unknown
TOTAL VOLUME	Unknown	CLASS 5	Unknown

PROCESSED MATERIAL

USC NUMBER : 0
MOISTURE CONTENT NO : n/a
- CLASS : n/a
- RESULTS: n/a
SIZE ANALYSIS NO : n/a
GRAVEL (%): n/a
SAND (%): n/a
FINES (%): n/a
D-50 (um): n/a
- OVERSIZE (%) : n/a
PETROGRAHIC ANALYSIS-NO. OF TESTS: 0
RESULTS: n/a
OTHER TESTS (see DATA DICTIONARY): n/a
MATERIAL QUANTITY (All in cubic metres)

		CLASS 1	Unknown
		CLASS 2	Unknown
TOTAL RECOVERABLE	Unknown	CLASS 3	Unknown
ANNUAL RECOVERABLE	Unknown	CLASS 4	Unknown
TOTAL VOLUME	Unknown	CLASS 5	Unknown

eba

GRANULAR RESOURCE INVENTORY
TAGISH RESOURCE MANAGEMENT AREA, YUKON
SOURCE CATALOGUE DATA SHEET

========== PART A: LOCATION AND STATUS ==========

SOURCE NUMBER : 05-00686L
STUDY NO. : INAC77TAGI01
SOURCE REFERENCE : n/a
STUDY LIST : n/a
STUDY REFERENCE: n/a
NTS MAP REFERENCE : 105 D/2
DIGITIZ NO. :
MAP SCALE : 1:50000
UTM ZONE-EASTING : 8-524250
LOCATION : 2.8 km South of Campground
UTM NORTHING : 6658850
KILOMETRE POST : 68.6
CENTRE LATITUDE : 0
CENTRE LONGITUDE: 0
LOCAL NAMES(S) : n/a
OFFSET DIRECTION : Left
OFFSET DISTANCE(M): Adjacent
CORRIDOR NO./NAME : #5 Skagway Road
SOURCE ACCESS : Unknown
ACCESS DISTANCE (m) : Unknown
CONDITION : Unknown
AREA (ha) : Unknown
SITE SCALE: 1:
DIGITIZ NO:
LAND TENURE : Unknown
STATUS : Inactive
STUDY PRIORITY : High
PAST USE - SOURCE : Borrow
STOCKPILE - TYPE: Gravel
PERFORMANCE RATING : Unknown
- QUANTITY: Unknown
EXCAVATED VOLUME FOR HIGHWAY (cu. m.): Unknown
EXCAVATED VOLUME FOR PIPELINE (cu. m.): Unknown

========== PART B: SOURCE INVESTIGATION AND DESCRIPTIVE INFORMATION ==========

INVESTIGATION LEVEL : Reconnaissance
LAST INVEST. DATE : 1977
GEOPHYSICAL DATA : Unknown
TEST HOLE DENSITY (#/ha) :
BOREHOLES - NUMBER :
TESTPITS - NUMBER :
EXPOSURES - NUMBER :
- DEPTH (m): n/a
- DEPTH (m): n/a
- DEPTH (m) : n/a
DATA QUALITY : n/a
SOURCE TOPOGRAPHY : Unknown
SLOPE : Sidehill
AREA DRAINAGE : Unknown
SOURCE VEGETATION : Light Poplar
PERMAFROST FEATURES : Unknown
DESC DATE:
ACTIVE LAYER (m) : Unknown
GENERIC ORIGIN : Unknown
LANDFORMS : Unknown
UNDERBURDEN : Unknown
GRANULAR - TYPE : Unknown
OVERBURDEN - TYPE : Unknown
- THICKNESS (m) : Unknown
- THICKNESS (m): Unknown
DEVELOP. CONSTRAINT : Unknown
DEVELOP. POTENTIAL : Unknown

========== PART C: TEST RESULTS AND MATERIAL QUANTITY ==========

=======NATURAL MATERIAL=======

USC NUMBER : 0
MOISTURE CONTENT NO :
- CLASS : n/a
- RESULTS: n/a
SIZE ANALYSIS NO : GRAVEL (%): n/a SAND (%): n/a FINES (%): n/a
D-50 (um): n/a
- OVERSIZE (%) : n/a
PETROGRAHIC ANALYSIS-NO. OF TESTS: 0
RESULTS: n/a
OTHER TESTS (see DATA DICTIONARY): n/a
MATERIAL QUANTITY (All in cubic metres)
CLASS 1 : Unknown
CLASS 2 : Unknown
TOTAL RECOVERABLE : Unknown
CLASS 3 : Unknown
ANNUAL RECOVERABLE : Unknown
CLASS 4 : Unknown
TOTAL VOLUME : Unknown
CLASS 5 : Unknown

=======PROCESSED MATERIAL=======

USC NUMBER : 0
MOISTURE CONTENT NO : n/a
- CLASS : n/a
- RESULTS: n/a
SIZE ANALYSIS NO : n/a GRAVEL (%): n/a SAND (%): n/a FINES (%): n/a
D-50 (um): n/a
- OVERSIZE (%) : n/a
PETROGRAHIC ANALYSIS-NO. OF TESTS: 0
RESULTS: n/a
OTHER TESTS (see DATA DICTIONARY): n/a
MATERIAL QUANTITY (All in cubic metres)
CLASS 1 : Unknown
CLASS 2 : Unknown
TOTAL RECOVERABLE : Unknown
CLASS 3 : Unknown
ANNUAL RECOVERABLE : Unknown
CLASS 4 : Unknown
TOTAL VOLUME : Unknown
CLASS 5 : Unknown

eba

GRANULAR RESOURCE INVENTORY
TAGISH RESOURCE MANAGEMENT AREA, YUKON
SOURCE CATALOGUE DATA SHEET

========== PART A: LOCATION AND STATUS ==========

SOURCE NUMBER : 05-00700L STUDY NO. : INAC77TAGI01
SOURCE REFERENCE : n/a STUDY LIST : n/a
STUDY REFERENCE: n/a
NTS MAP REFERENCE : 105 D/2 DIGITIZ NO. : MAP SCALE : 1:50000
UTM ZONE-EASTING : 8-524100 LOCATION : 1.4 m South of Campground
UTM NORTHING : 6657800 KILOMETRE POST : 70.0
CENTRE LATITUDE : 0 CENTRE LONGITUDE: 0
LOCAL NAMES(S) : n/a
OFFSET DIRECTION : Left OFFSET DISTANCE(M): Adjacent
CORRIDOR NO./NAME : #5 Skagway Road
SOURCE ACCESS : Unknown
ACCESS DISTANCE (m) : Unknown CONDITION : Unknown
AREA (ha) : Unknown SITE SCALE: 1: DIGITIZ NO:
LAND TENURE : Unknown STATUS : Inactive
STUDY PRIORITY : High
PAST USE - SOURCE : Borrow STOCKPILE - TYPE: Gravel
PERFORMANCE RATING : Unknown - QUANTITY: Unknown
EXCAVATED VOLUME FOR HIGHWAY (cu. m.): Unknown EXCAVATED VOLUME FOR PIPELINE (cu. m.): Unknown

========== PART B: SOURCE INVESTIGATION AND DESCRIPTIVE INFORMATION ==========

INVESTIGATION LEVEL : Reconnaissance LAST INVEST. DATE : 1977
GEOPHYSICAL DATA : Unknown TEST HOLE DENSITY (#/ha) :
BOREHOLES - NUMBER : TESTPITS - NUMBER : EXPOSURES - NUMBER :
- DEPTH (m): n/a - DEPTH (m): n/a - DEPTH (m) : n/a
DATA QUALITY : n/a SOURCE TOPOGRAPHY : Unknown
SLOPE : Terrace Along Creek AREA DRAINAGE : Unknown
SOURCE VEGETATION : Light Poplar
PERMAFROST FEATURES : Unknown DESC DATE:
ACTIVE LAYER (m) : Unknown GENERIC ORIGIN : Unknown
LANDFORMS : Unknown UNDERBURDEN : Unknown
GRANULAR - TYPE : Unknown OVERBURDEN - TYPE : Unknown
- THICKNESS (m) : Unknown - THICKNESS (m): Unknown
DEVELOP. CONSTRAINT : Unknown DEVELOP. POTENTIAL : Unknown

========== PART C: TEST RESULTS AND MATERIAL QUANTITY ==========

=======NATURAL MATERIAL=======

USC NUMBER : 0 MOISTURE CONTENT NO :
- CLASS : n/a - RESULTS: n/a
SIZE ANALYSIS NO : GRAVEL (%): n/a SAND (%): n/a FINES (%): n/a D-50 (um): n/a
- OVERSIZE (%) : n/a PETROGRAHIC ANALYSIS-NO. OF TESTS: 0 RESULTS: n/a
OTHER TESTS (see DATA DICTIONARY): n/a
MATERIAL QUANTITY (All in cubic metres) CLASS 1 : Unknown
CLASS 2 : Unknown
TOTAL RECOVERABLE : Unknown CLASS 3 : Unknown
ANNUAL RECOVERABLE : Unknown CLASS 4 : Unknown
TOTAL VOLUME : Unknown CLASS 5 : Unknown

=======PROCESSED MATERIAL=======

USC NUMBER : 0 MOISTURE CONTENT NO : n/a
- CLASS : n/a - RESULTS: n/a
SIZE ANALYSIS NO : n/a GRAVEL (%): n/a SAND (%): n/a FINES (%): n/a D-50 (um): n/a
- OVERSIZE (%) : n/a PETROGRAHIC ANALYSIS-NO. OF TESTS: 0 RESULTS: n/a
OTHER TESTS (see DATA DICTIONARY): n/a
MATERIAL QUANTITY (All in cubic metres) CLASS 1 : Unknown
CLASS 2 : Unknown
TOTAL RECOVERABLE : Unknown CLASS 3 : Unknown
ANNUAL RECOVERABLE : Unknown CLASS 4 : Unknown
TOTAL VOLUME : Unknown CLASS 5 : Unknown

GRANULAR RESOURCE INVENTORY
TAGISH RESOURCE MANAGEMENT AREA, YUKON
SOURCE CATALOGUE DATA SHEET

========== PART A: LOCATION AND STATUS ==========

SOURCE NUMBER : 05-00715R
STUDY NO. : INAC77TAGI01
SOURCE REFERENCE : n/a
STUDY LIST : n/a
STUDY REFERENCE: n/a
NTS MAP REFERENCE : 105 D/2
DIGITIZ NO. :
MAP SCALE : 1:50000
UTM ZONE-EASTING : 8-522950
LOCATION : .1 km North of Campground
UTM NORTHING : 6657200
KILOMETRE POST : 71.5
CENTRE LATITUDE : 0
CENTRE LONGITUDE: 0
LOCAL NAMES(S) : n/a
OFFSET DIRECTION : Right
OFFSET DISTANCE(M): Adjacent
CORRIDOR NO./NAME : #5 Skagway Road
SOURCE ACCESS : Unknown
ACCESS DISTANCE (m) : Unknown
CONDITION : Unknown
AREA (ha) : Unknown
SITE SCALE: 1:
DIGITIZ NO:
LAND TENURE : Unknown
STATUS : Active
STUDY PRIORITY : High
PAST USE - SOURCE : Borrow
STOCKPILE - TYPE: Gravel
PERFORMANCE RATING : Unknown
- QUANTITY: Unknown
EXCAVATED VOLUME FOR HIGHWAY (cu. m.): Unknown
EXCAVATED VOLUME FOR PIPELINE (cu. m.): Unknown

========== PART B: SOURCE INVESTIGATION AND DESCRIPTIVE INFORMATION ==========

INVESTIGATION LEVEL : Reconnaissance
LAST INVEST. DATE : 1977
GEOPHYSICAL DATA : Unknown
TEST HOLE DENSITY (#/ha) :
BOREHOLES - NUMBER :
TESTPITS - NUMBER :
EXPOSURES - NUMBER :
- DEPTH (m): n/a
- DEPTH (m): n/a
- DEPTH (m) : n/a
DATA QUALITY : n/a
SOURCE TOPOGRAPHY : Unknown
SLOPE : Sidehill
AREA DRAINAGE : Unknown
SOURCE VEGETATION : Heavy Spruce
PERMAFROST FEATURES : Unknown
DESC DATE:
ACTIVE LAYER (m) : Unknown
GENERIC ORIGIN : Unknown
LANDFORMS : Unknown
UNDERBURDEN : Unknown
GRANULAR - TYPE : Unknown
OVERBURDEN - TYPE : Unknown
- THICKNESS (m) : Unknown
- THICKNESS (m): Unknown
DEVELOP. CONSTRAINT : Unknown
DEVELOP. POTENTIAL : Unknown

========== PART C: TEST RESULTS AND MATERIAL QUANTITY ==========

=======NATURAL MATERIAL=======

USC NUMBER : 0
MOISTURE CONTENT NO :
- CLASS : n/a
- RESULTS: n/a
SIZE ANALYSIS NO :
GRAVEL (%): n/a
SAND (%): n/a
FINES (%): n/a
D-50 (um): n/a
- OVERSIZE (%) : n/a
PETROGRAHIC ANALYSIS-NO. OF TESTS: 0
RESULTS: n/a
OTHER TESTS (see DATA DICTIONARY): n/a
MATERIAL QUANTITY (All in cubic metres)
CLASS 1 : Unknown
CLASS 2 : Unknown
TOTAL RECOVERABLE : Unknown
CLASS 3 : Unknown
ANNUAL RECOVERABLE : Unknown
CLASS 4 : Unknown
TOTAL VOLUME : Unknown
CLASS 5 : Unknown

=======PROCESSED MATERIAL=======

USC NUMBER : 0
MOISTURE CONTENT NO : n/a
- CLASS : n/a
- RESULTS: n/a
SIZE ANALYSIS NO : n/a
GRAVEL (%): n/a
SAND (%): n/a
FINES (%): n/a
D-50 (um): n/a
- OVERSIZE (%) : n/a
PETROGRAHIC ANALYSIS-NO. OF TESTS: 0
RESULTS: n/a
OTHER TESTS (see DATA DICTIONARY): n/a
MATERIAL QUANTITY (All in cubic metres)
CLASS 1 : Unknown
CLASS 2 : Unknown
TOTAL RECOVERABLE : Unknown
CLASS 3 : Unknown
ANNUAL RECOVERABLE : Unknown
CLASS 4 : Unknown
TOTAL VOLUME : Unknown
CLASS 5 : Unknown

eba

GRANULAR RESOURCE INVENTORY
TAGISH RESOURCE MANAGEMENT AREA, YUKON
SOURCE CATALOGUE DATA SHEET

PART A: LOCATION AND STATUS

SOURCE NUMBER : 05-00716R
STUDY NO. : INAC77TAGI01
SOURCE REFERENCE : n/a
STUDY LIST : n/a
STUDY REFERENCE: n/a
NTS MAP REFERENCE : 105 D/2
DIGITIZ NO. :
MAP SCALE : 1:50000
UTM ZONE-EASTING : 8-522900
LOCATION : .2 km North of Campground
UTM NORTHING : 6656900
KILOMETRE POST : 71.6
CENTRE LATITUDE : 0
CENTRE LONGITUDE: 0
LOCAL NAMES(S) : n/a
OFFSET DIRECTION : Right
OFFSET DISTANCE(M): Adjacent
CORRIDOR NO./NAME : #5 Skagway Road
SOURCE ACCESS : Unknown
ACCESS DISTANCE (m) : Unknown
CONDITION : Unknown
AREA (ha) : Unknown
SITE SCALE: 1:
DIGITIZ NO:
LAND TENURE : Unknown
STATUS : Active
STUDY PRIORITY : High
PAST USE - SOURCE : Borrow
STOCKPILE - TYPE: Gravel
PERFORMANCE RATING : Unknown
- QUANTITY: Unknown
EXCAVATED VOLUME FOR HIGHWAY (cu. m.): Unknown
EXCAVATED VOLUME FOR PIPELINE (cu. m.): Unknown

PART B: SOURCE INVESTIGATION AND DESCRIPTIVE INFORMATION

INVESTIGATION LEVEL : Reconnaissance
LAST INVEST. DATE : 1977
GEOPHYSICAL DATA : Unknown
TEST HOLE DENSITY (#/ha) :
BOREHOLES - NUMBER :
TESTPITS - NUMBER :
EXPOSURES - NUMBER :
- DEPTH (m): n/a
- DEPTH (m): n/a
- DEPTH (m) : n/a
DATA QUALITY : n/a
SOURCE TOPOGRAPHY : Unknown
SLOPE : Sidehill
AREA DRAINAGE : Unknown
SOURCE VEGETATION : Heavy Spruce
PERMAFROST FEATURES : Unknown
DESC DATE:
ACTIVE LAYER (m) : Unknown
GENERIC ORIGIN : Unknown
LANDFORMS : Unknown
UNDERBURDEN : Unknown
GRANULAR - TYPE : Unknown
OVERBURDEN - TYPE : Unknown
- THICKNESS (m) : Unknown
- THICKNESS (m): Unknown
DEVELOP. CONSTRAINT : Unknown
DEVELOP. POTENTIAL : Unknown

PART C: TEST RESULTS AND MATERIAL QUANTITY

NATURAL MATERIAL

USC NUMBER : 0
MOISTURE CONTENT NO :
- CLASS : n/a
- RESULTS: n/a
SIZE ANALYSIS NO :
GRAVEL (%): n/a
SAND (%): n/a
FINES (%): n/a
D-50 (um): n/a
- OVERSIZE (%) : n/a
PETROGRAHIC ANALYSIS-NO. OF TESTS: 0
RESULTS: n/a
OTHER TESTS (see DATA DICTIONARY): n/a
MATERIAL QUANTITY (All in cubic metres)
CLASS 1 : Unknown
CLASS 2 : Unknown
TOTAL RECOVERABLE : Unknown
CLASS 3 : Unknown
ANNUAL RECOVERABLE : Unknown
CLASS 4 : Unknown
TOTAL VOLUME : Unknown
CLASS 5 : Unknown

PROCESSED MATERIAL

USC NUMBER : 0
MOISTURE CONTENT NO : n/a
- CLASS : n/a
- RESULTS: n/a
SIZE ANALYSIS NO : n/a
GRAVEL (%): n/a
SAND (%): n/a
FINES (%): n/a
D-50 (um): n/a
- OVERSIZE (%) : n/a
PETROGRAHIC ANALYSIS-NO. OF TESTS: 0
RESULTS: n/a
OTHER TESTS (see DATA DICTIONARY): n/a
MATERIAL QUANTITY (All in cubic metres)
CLASS 1 : Unknown
CLASS 2 : Unknown
TOTAL RECOVERABLE : Unknown
CLASS 3 : Unknown
ANNUAL RECOVERABLE : Unknown
CLASS 4 : Unknown
TOTAL VOLUME : Unknown
CLASS 5 : Unknown

GRANULAR RESOURCE INVENTORY
TAGISH RESOURCE MANAGEMENT AREA, YUKON
SOURCE CATALOGUE DATA SHEET

========== PART A: LOCATION AND STATUS ==========

SOURCE NUMBER : 05-00720R
STUDY NO. : INAC77TAGI01
SOURCE REFERENCE : n/a
STUDY LIST : n/a
STUDY REFERENCE: n/a
NTS MAP REFERENCE : 105 D/2
DIGITIZ NO. :
MAP SCALE : 1:50000
UTM ZONE-EASTING : 8-522850
LOCATION : .6 km North of Campground
UTM NORTHING : 6656500
KILOMETRE POST : 72.0
CENTRE LATITUDE : 0
CENTRE LONGITUDE: 0
LOCAL NAMES(S) : n/a
OFFSET DIRECTION : Right
OFFSET DISTANCE(M): Adjacent
CORRIDOR NO./NAME : #5 Skagway Road
SOURCE ACCESS : Unknown
ACCESS DISTANCE (m) : Unknown
CONDITION : Unknown
AREA (ha) : Unknown
SITE SCALE: 1:
DIGITIZ NO:
LAND TENURE : Unknown
STATUS : Inactive
STUDY PRIORITY : High
PAST USE - SOURCE : Borrow
STOCKPILE - TYPE: Gravel
PERFORMANCE RATING : Unknown
- QUANTITY: Unknown
EXCAVATED VOLUME FOR HIGHWAY (cu. m.): Unknown
EXCAVATED VOLUME FOR PIPELINE (cu. m.): Unknown

========== PART B: SOURCE INVESTIGATION AND DESCRIPTIVE INFORMATION ==========

INVESTIGATION LEVEL : Reconnaissance
LAST INVEST. DATE : 1977
GEOPHYSICAL DATA : Unknown
TEST HOLE DENSITY (#/ha) :
BOREHOLES - NUMBER :
TESTPITS - NUMBER :
EXPOSURES - NUMBER :
- DEPTH (m): n/a
- DEPTH (m): n/a
- DEPTH (m) : n/a
DATA QUALITY : n/a
SOURCE TOPOGRAPHY : Unknown
SLOPE : Sidehill
AREA DRAINAGE : Unknown
SOURCE VEGETATION : Moderate Poplar
PERMAFROST FEATURES : Unknown
DESC DATE:
ACTIVE LAYER (m) : Unknown
GENERIC ORIGIN : Unknown
LANDFORMS : Unknown
UNDERBURDEN : Unknown
GRANULAR - TYPE : Unknown
OVERBURDEN - TYPE : Unknown
- THICKNESS (m) : Unknown
- THICKNESS (m): Unknown
DEVELOP. CONSTRAINT : Unknown
DEVELOP. POTENTIAL : Unknown

========== PART C: TEST RESULTS AND MATERIAL QUANTITY ==========

=======NATURAL MATERIAL=======

USC NUMBER : 0
MOISTURE CONTENT NO :
- CLASS : n/a
- RESULTS: n/a
SIZE ANALYSIS NO :
GRAVEL (%): n/a
SAND (%): n/a
FINES (%): n/a
D-50 (um): n/a
- OVERSIZE (%) : n/a
PETROGRAHIC ANALYSIS-NO. OF TESTS: 0
RESULTS: n/a
OTHER TESTS (see DATA DICTIONARY): n/a
MATERIAL QUANTITY (All in cubic metres)
CLASS 1 : Unknown
CLASS 2 : Unknown
TOTAL RECOVERABLE : Unknown
CLASS 3 : Unknown
ANNUAL RECOVERABLE : Unknown
CLASS 4 : Unknown
TOTAL VOLUME : Unknown
CLASS 5 : Unknown

=======PROCESSED MATERIAL=======

USC NUMBER : 0
MOISTURE CONTENT NO : n/a
- CLASS : n/a
- RESULTS: n/a
SIZE ANALYSIS NO : n/a
GRAVEL (%): n/a
SAND (%): n/a
FINES (%): n/a
D-50 (um): n/a
- OVERSIZE (%) : n/a
PETROGRAHIC ANALYSIS-NO. OF TESTS: 0
RESULTS: n/a
OTHER TESTS (see DATA DICTIONARY): n/a
MATERIAL QUANTITY (All in cubic metres)
CLASS 1 : Unknown
CLASS 2 : Unknown
TOTAL RECOVERABLE : Unknown
CLASS 3 : Unknown
ANNUAL RECOVERABLE : Unknown
CLASS 4 : Unknown
TOTAL VOLUME : Unknown
CLASS 5 : Unknown

GRANULAR RESOURCE INVENTORY
TAGISH RESOURCE MANAGEMENT AREA, YUKON
SOURCE CATALOGUE DATA SHEET

========== PART A: LOCATION AND STATUS ==========

SOURCE NUMBER : 05-00734R
STUDY NO. : INAC77TAGI01
SOURCE REFERENCE : n/a
STUDY LIST : n/a
STUDY REFERENCE: n/a
NTS MAP REFERENCE : 105 D/2
DIGITIZ NO. :
MAP SCALE : 1:50000
UTM ZONE-EASTING : 8-522350
LOCATION : 2.0 km North of Campground
UTM NORTHING : 6655300
KILOMETRE POST : 73.4
CENTRE LATITUDE : 0
CENTRE LONGITUDE: 0
LOCAL NAMES(S) : n/a
OFFSET DIRECTION : Right
OFFSET DISTANCE(M): Adjacent
CORRIDOR NO./NAME : #5 Skagway Road
SOURCE ACCESS : Unknown
ACCESS DISTANCE (m) : Unknown
CONDITION : Unknown
AREA (ha) : Unknown
SITE SCALE: 1:
DIGITIZ NO:
LAND TENURE : Unknown
STATUS : Unknown
STUDY PRIORITY : High
PAST USE - SOURCE : Borrow
STOCKPILE - TYPE: Gravel
PERFORMANCE RATING : Unknown
- QUANTITY: Unknown
EXCAVATED VOLUME FOR HIGHWAY (cu. m.): Unknown
EXCAVATED VOLUME FOR PIPELINE (cu. m.): Unknown

========== PART B: SOURCE INVESTIGATION AND DESCRIPTIVE INFORMATION ==========

INVESTIGATION LEVEL : Reconnaissance
LAST INVEST. DATE : 1977
GEOPHYSICAL DATA : Unknown
TEST HOLE DENSITY (#/ha) :
BOREHOLES - NUMBER :
TESTPITS - NUMBER :
EXPOSURES - NUMBER :
- DEPTH (m): n/a
- DEPTH (m): n/a
- DEPTH (m) : n/a
DATA QUALITY : n/a
SOURCE TOPOGRAPHY : Unknown
SLOPE : Sidehill
AREA DRAINAGE : Unknown
SOURCE VEGETATION : Light Poplar
PERMAFROST FEATURES : Unknown
DESC DATE:
ACTIVE LAYER (m) : Unknown
GENERIC ORIGIN : Unknown
LANDFORMS : Unknown
UNDERBURDEN : Unknown
GRANULAR - TYPE : Unknown
OVERBURDEN - TYPE : Unknown
- THICKNESS (m) : Unknown
- THICKNESS (m): Unknown
DEVELOP. CONSTRAINT : Unknown
DEVELOP. POTENTIAL : Unknown

========== PART C: TEST RESULTS AND MATERIAL QUANTITY ==========

=======NATURAL MATERIAL=======

USC NUMBER : 0
MOISTURE CONTENT NO :
- CLASS : n/a
- RESULTS: n/a
SIZE ANALYSIS NO : 1 GRAVEL (%): SAND (%): 12 FINES (%): 88 D-50 (um): n/a
- OVERSIZE (%) : n/a PETROGRAHIC ANALYSIS-NO. OF TESTS: 0 RESULTS: n/a
OTHER TESTS (see DATA DICTIONARY):
MATERIAL QUANTITY (All in cubic metres)
CLASS 1 : Unknown
CLASS 2 : Unknown
TOTAL RECOVERABLE : Unknown
CLASS 3 : Unknown
ANNUAL RECOVERABLE : Unknown
CLASS 4 : Unknown
TOTAL VOLUME : Unknown
CLASS 5 : Unknown

=======PROCESSED MATERIAL=======

USC NUMBER : 0
MOISTURE CONTENT NO : n/a
- CLASS : n/a
- RESULTS: n/a
SIZE ANALYSIS NO : n/a GRAVEL (%): n/a SAND (%): n/a FINES (%): n/a D-50 (um): n/a
- OVERSIZE (%) : n/a PETROGRAHIC ANALYSIS-NO. OF TESTS: 0 RESULTS: n/a
OTHER TESTS (see DATA DICTIONARY): n/a
MATERIAL QUANTITY (All in cubic metres)
CLASS 1 : Unknown
CLASS 2 : Unknown
TOTAL RECOVERABLE : Unknown
CLASS 3 : Unknown
ANNUAL RECOVERABLE : Unknown
CLASS 4 : Unknown
TOTAL VOLUME : Unknown
CLASS 5 : Unknown

GRANULAR RESOURCE INVENTORY
TAGISH RESOURCE MANAGEMENT AREA, YUKON
SOURCE CATALOGUE DATA SHEET

PART A: LOCATION AND STATUS

SOURCE NUMBER : 06-00018L
STUDY NO. : INAC77TAGI01
SOURCE REFERENCE : n/a
STUDY LIST : n/a
STUDY REFERENCE: n/a
NTS MAP REFERENCE : 105 D/8
DIGITIZ NO. :
MAP SCALE : 1:50000
UTM ZONE-EASTING : 8-554750
LOCATION : 1.6 km South of Alaska Highway #01 Junction
UTM NORTHING : 6687800
KILOMETRE POST : 1.8
CENTRE LATITUDE : 0
CENTRE LONGITUDE: 0
LOCAL NAMES(S) : n/a
OFFSET DIRECTION : Left
OFFSET DISTANCE(M): Adjacent
CORRIDOR NO./NAME : #6 Tagish-Carcross Road
SOURCE ACCESS : Unknown
ACCESS DISTANCE (m) : Unknown
CONDITION : Unknown
AREA (ha) : Unknown
SITE SCALE: 1:
DIGITIZ NO:
LAND TENURE : Unknown
STATUS : Active
STUDY PRIORITY : High
PAST USE - SOURCE : Borrow
STOCKPILE - TYPE: Silt
PERFORMANCE RATING : Unknown
- QUANTITY: Unknown
EXCAVATED VOLUME FOR HIGHWAY (cu. m.): Unknown
EXCAVATED VOLUME FOR PIPELINE (cu. m.): Unknown

PART B: SOURCE INVESTIGATION AND DESCRIPTIVE INFORMATION

INVESTIGATION LEVEL : Reconnaissance
LAST INVEST. DATE : 1977
GEOPHYSICAL DATA : Unknown
TEST HOLE DENSITY (#/ha) :
BOREHOLES - NUMBER :
TESTPITS - NUMBER :
EXPOSURES - NUMBER :
- DEPTH (m): n/a
- DEPTH (m): n/a
- DEPTH (m) : n/a
DATA QUALITY : n/a
SOURCE TOPOGRAPHY : Unknown
SLOPE : Flat
AREA DRAINAGE : Unknown
SOURCE VEGETATION : Open
PERMAFROST FEATURES : Unknown
DESC DATE:
ACTIVE LAYER (m) : Unknown
GENERIC ORIGIN : Unknown
LANDFORMS : Unknown
UNDERBURDEN : Unknown
GRANULAR - TYPE : Unknown
OVERBURDEN - TYPE : Unknown
- THICKNESS (m) : Unknown
- THICKNESS (m): Unknown
DEVELOP. CONSTRAINT : Unknown
DEVELOP. POTENTIAL : Unknown

PART C: TEST RESULTS AND MATERIAL QUANTITY

NATURAL MATERIAL

USC NUMBER : 0
MOISTURE CONTENT NO :
- CLASS : n/a
- RESULTS: n/a
SIZE ANALYSIS NO :
GRAVEL (%): n/a
SAND (%): n/a
FINES (%): n/a
D-50 (um): n/a
- OVERSIZE (%) : n/a
PETROGRAHIC ANALYSIS-NO. OF TESTS: 0
RESULTS: n/a
OTHER TESTS (see DATA DICTIONARY): n/a
MATERIAL QUANTITY (All in cubic metres)
CLASS 1 : Unknown
CLASS 2 : Unknown
TOTAL RECOVERABLE : Unknown
CLASS 3 : Unknown
ANNUAL RECOVERABLE : Unknown
CLASS 4 : Unknown
TOTAL VOLUME : Unknown
CLASS 5 : Unknown

PROCESSED MATERIAL

USC NUMBER : 0
MOISTURE CONTENT NO : n/a
- CLASS : n/a
- RESULTS: n/a
SIZE ANALYSIS NO : n/a
GRAVEL (%): n/a
SAND (%): n/a
FINES (%): n/a
D-50 (um): n/a
- OVERSIZE (%) : n/a
PETROGRAHIC ANALYSIS-NO. OF TESTS: 0
RESULTS: n/a
OTHER TESTS (see DATA DICTIONARY): n/a
MATERIAL QUANTITY (All in cubic metres)
CLASS 1 : Unknown
CLASS 2 : Unknown
TOTAL RECOVERABLE : Unknown
CLASS 3 : Unknown
ANNUAL RECOVERABLE : Unknown
CLASS 4 : Unknown
TOTAL VOLUME : Unknown
CLASS 5 : Unknown

GRANULAR RESOURCE INVENTORY
TAGISH RESOURCE MANAGEMENT AREA, YUKON
SOURCE CATALOGUE DATA SHEET

========== PART A: LOCATION AND STATUS ==========

SOURCE NUMBER : 06-00053R STUDY NO. : INAC77TAGI01
SOURCE REFERENCE : n/a STUDY LIST : n/a
STUDY REFERENCE: n/a
NTS MAP REFERENCE : 105 D/8 DIGITIZ NO. : MAP SCALE : 1:50000
UTM ZONE-EASTING : 8-552400 LOCATION : 1.9 km North of Alaska Highway #01 Junction
UTM NORTHING : 6688600 KILOMETRE POST : 5.3
CENTRE LATITUDE : 0 CENTRE LONGITUDE: 0
LOCAL NAMES(S) : n/a
OFFSET DIRECTION : Right OFFSET DISTANCE(M): Adjacent
CORRIDOR NO./NAME : #6 Tahish-Carcross Road
SOURCE ACCESS : Unknown
ACCESS DISTANCE (m) : Unknown CONDITION : Unknown
AREA (ha) : Unknown SITE SCALE: 1: DIGITIZ NO:
LAND TENURE : Unknown STATUS : Inactive
STUDY PRIORITY : High
PAST USE - SOURCE : Borrow STOCKPILE - TYPE: Gravel, Silt
PERFORMANCE RATING : Unknown - QUANTITY: Unknown
EXCAVATED VOLUME FOR HIGHWAY (cu. m.): Unknown EXCAVATED VOLUME FOR PIPELINE (cu. m.): Unknown

========== PART B: SOURCE INVESTIGATION AND DESCRIPTIVE INFORMATION ==========

INVESTIGATION LEVEL : Reconnaissance LAST INVEST. DATE : 1977
GEOPHYSICAL DATA : Unknown TEST HOLE DENSITY (#/ha) :
BOREHOLES - NUMBER : TESTPITS - NUMBER : EXPOSURES - NUMBER :
- DEPTH (m): n/a - DEPTH (m): n/a - DEPTH (m) : n/a
DATA QUALITY : n/a SOURCE TOPOGRAPHY : Unknown
SLOPE : Sidehill AREA DRAINAGE : Unknown
SOURCE VEGETATION : Moderate Spruce, Poplar
PERMAFROST FEATURES : Unknown DESC DATE:
ACTIVE LAYER (m) : Unknown GENERIC ORIGIN : Unknown
LANDFORMS : Unknown UNDERBURDEN : Unknown
GRANULAR - TYPE : Unknown OVERBURDEN - TYPE : Unknown
- THICKNESS (m) : Unknown - THICKNESS (m): Unknown
DEVELOP. CONSTRAINT : Unknown DEVELOP. POTENTIAL : Unknown

========== PART C: TEST RESULTS AND MATERIAL QUANTITY ==========

=======NATURAL MATERIAL=======

USC NUMBER : 0 MOISTURE CONTENT NO :
- CLASS : n/a - RESULTS: n/a
SIZE ANALYSIS NO : GRAVEL (%): n/a SAND (%): n/a FINES (%): n/a D-50 (um): n/a
- OVERSIZE (%) : n/a PETROGRAHIC ANALYSIS-NO. OF TESTS: 0 RESULTS: n/a
OTHER TESTS (see DATA DICTIONARY): n/a
MATERIAL QUANTITY (All in cubic metres) CLASS 1 : Unknown
CLASS 2 : Unknown
TOTAL RECOVERABLE : Unknown CLASS 3 : Unknown
ANNUAL RECOVERABLE : Unknown CLASS 4 : Unknown
TOTAL VOLUME : Unknown CLASS 5 : Unknown

=======PROCESSED MATERIAL=======

USC NUMBER : 0 MOISTURE CONTENT NO : n/a
- CLASS : n/a - RESULTS: n/a
SIZE ANALYSIS NO : n/a GRAVEL (%): n/a SAND (%): n/a FINES (%): n/a D-50 (um): n/a
- OVERSIZE (%) : n/a PETROGRAHIC ANALYSIS-NO. OF TESTS: 0 RESULTS: n/a
OTHER TESTS (see DATA DICTIONARY): n/a
MATERIAL QUANTITY (All in cubic metres) CLASS 1 : Unknown
CLASS 2 : Unknown
TOTAL RECOVERABLE : Unknown CLASS 3 : Unknown
ANNUAL RECOVERABLE : Unknown CLASS 4 : Unknown
TOTAL VOLUME : Unknown CLASS 5 : Unknown

GRANULAR RESOURCE INVENTORY
TAGISH RESOURCE MANAGEMENT AREA, YUKON
SOURCE CATALOGUE DATA SHEET

PART A: LOCATION AND STATUS

SOURCE NUMBER : 06-00069L
STUDY NO. : INAC77TAGI01
SOURCE REFERENCE : n/a
STUDY LIST : n/a
STUDY REFERENCE: n/a
NTS MAP REFERENCE : 105 D/8
DIGITIZ NO. :
MAP SCALE : 1:50000
UTM ZONE-EASTING : 8-551000
LOCATION : .2 km North of 4 Miles Creek
UTM NORTHING : 6689000
KILOMETRE POST : 6.9
CENTRE LATITUDE : 0
CENTRE LONGITUDE: 0
LOCAL NAMES(S) : n/a
OFFSET DIRECTION : Left
OFFSET DISTANCE(M): Adjacent
CORRIDOR NO./NAME : #6 Tagish-Carcross Road
SOURCE ACCESS : Unknown
ACCESS DISTANCE (m) : Unknown
CONDITION : Unknown
AREA (ha) : Unknown
SITE SCALE: 1:
DIGITIZ NO:
LAND TENURE : Unknown
STATUS : Inactive
STUDY PRIORITY : High
PAST USE - SOURCE : Borrow
STOCKPILE - TYPE: Silt
PERFORMANCE RATING : Unknown
- QUANTITY: Unknown
EXCAVATED VOLUME FOR HIGHWAY (cu. m.): Unknown
EXCAVATED VOLUME FOR PIPELINE (cu. m.): Unknown

PART B: SOURCE INVESTIGATION AND DESCRIPTIVE INFORMATION

INVESTIGATION LEVEL : Reconnaissance
LAST INVEST. DATE : 1977
GEOPHYSICAL DATA : Unknown
TEST HOLE DENSITY (#/ha) :
BOREHOLES - NUMBER :
TESTPITS - NUMBER :
EXPOSURES - NUMBER :
- DEPTH (m): n/a
- DEPTH (m): n/a
- DEPTH (m) : n/a
DATA QUALITY : n/a
SOURCE TOPOGRAPHY : Unknown
SLOPE : Sidehill
AREA DRAINAGE : Unknown
SOURCE VEGETATION : Heavy Spruce, Poplar
PERMAFROST FEATURES : Unknown
DESC DATE:
ACTIVE LAYER (m) : Unknown
GENERIC ORIGIN : Unknown
LANDFORMS : Unknown
UNDERBURDEN : Unknown
GRANULAR - TYPE : Unknown
OVERBURDEN - TYPE : Unknown
- THICKNESS (m) : Unknown
- THICKNESS (m): Unknown
DEVELOP. CONSTRAINT : Unknown
DEVELOP. POTENTIAL : Unknown

PART C: TEST RESULTS AND MATERIAL QUANTITY

NATURAL MATERIAL

USC NUMBER : 0
MOISTURE CONTENT NO :
- CLASS : n/a
- RESULTS: n/a
SIZE ANALYSIS NO :
GRAVEL (%): n/a
SAND (%): n/a
FINES (%): n/a
D-50 (um): n/a
- OVERSIZE (%) : n/a
PETROGRAHIC ANALYSIS-NO. OF TESTS: 0
RESULTS: n/a
OTHER TESTS (see DATA DICTIONARY): n/a
MATERIAL QUANTITY (All in cubic metres)
CLASS 1 : Unknown
CLASS 2 : Unknown
TOTAL RECOVERABLE : Unknown
CLASS 3 : Unknown
ANNUAL RECOVERABLE : Unknown
CLASS 4 : Unknown
TOTAL VOLUME : Unknown
CLASS 5 : Unknown

PROCESSED MATERIAL

USC NUMBER : 0
MOISTURE CONTENT NO : n/a
- CLASS : n/a
- RESULTS: n/a
SIZE ANALYSIS NO : n/a
GRAVEL (%): n/a
SAND (%): n/a
FINES (%): n/a
D-50 (um): n/a
- OVERSIZE (%) : n/a
PETROGRAHIC ANALYSIS-NO. OF TESTS: 0
RESULTS: n/a
OTHER TESTS (see DATA DICTIONARY): n/a
MATERIAL QUANTITY (All in cubic metres)
CLASS 1 : Unknown
CLASS 2 : Unknown
TOTAL RECOVERABLE : Unknown
CLASS 3 : Unknown
ANNUAL RECOVERABLE : Unknown
CLASS 4 : Unknown
TOTAL VOLUME : Unknown
CLASS 5 : Unknown

GRANULAR RESOURCE INVENTORY
TAGISH RESOURCE MANAGEMENT AREA, YUKON
SOURCE CATALOGUE DATA SHEET

========== PART A: LOCATION AND STATUS ==========

SOURCE NUMBER : 06-00072R STUDY NO. : INAC77TAGI01
SOURCE REFERENCE : n/a STUDY LIST : n/a
STUDY REFERENCE: n/a
NTS MAP REFERENCE : 105 D/8 DIGITIZ NO. : MAP SCALE : 1:50000
UTM ZONE-EASTING : 8-550700 LOCATION : .5 km North of 4 Miles Creek
UTM NORTHING : 6688950 KILOMETRE POST : 7.2
CENTRE LATITUDE : 0 CENTRE LONGITUDE: 0
LOCAL NAMES(S) : n/a
OFFSET DIRECTION : Right OFFSET DISTANCE(M): Adjacent
CORRIDOR NO./NAME : #6 Tagish-Carcross Road
SOURCE ACCESS : Unknown
ACCESS DISTANCE (m) : Unknown CONDITION : Unknown
AREA (ha) : Unknown SITE SCALE: 1: DIGITIZ NO:
LAND TENURE : Unknown STATUS : Inactive
STUDY PRIORITY : High
PAST USE - SOURCE : Borrow STOCKPILE - TYPE: Silt, Clay
PERFORMANCE RATING : Unknown - QUANTITY: Unknown
EXCAVATED VOLUME FOR HIGHWAY (cu. m.): Unknown EXCAVATED VOLUME FOR PIPELINE (cu. m.): Unknown

========== PART B: SOURCE INVESTIGATION AND DESCRIPTIVE INFORMATION ==========

INVESTIGATION LEVEL : Reconnaissance LAST INVEST. DATE : 1977
GEOPHYSICAL DATA : Unknown TEST HOLE DENSITY (#/ha) :
BOREHOLES - NUMBER : TESTPITS - NUMBER : EXPOSURES - NUMBER :
- DEPTH (m): n/a - DEPTH (m): n/a - DEPTH (m) : n/a
DATA QUALITY : n/a SOURCE TOPOGRAPHY : Unknown
SLOPE : Flat, Swamp AREA DRAINAGE : Unknown
SOURCE VEGETATION : Moderate Spruce
PERMAFROST FEATURES : Unknown DESC DATE:
ACTIVE LAYER (m) : Unknown GENERIC ORIGIN : Unknown
LANDFORMS : Unknown UNDERBURDEN : Unknown
GRANULAR - TYPE : Unknown OVERBURDEN - TYPE : Unknown
- THICKNESS (m) : Unknown - THICKNESS (m): Unknown
DEVELOP. CONSTRAINT : Unknown DEVELOP. POTENTIAL : Unknown

========== PART C: TEST RESULTS AND MATERIAL QUANTITY ==========

=======NATURAL MATERIAL=======

USC NUMBER : 0 MOISTURE CONTENT NO :
- CLASS : n/a - RESULTS: n/a
SIZE ANALYSIS NO : GRAVEL (%): n/a SAND (%): n/a FINES (%): n/a D-50 (um): n/a
- OVERSIZE (%) : n/a PETROGRAHIC ANALYSIS-NO. OF TESTS: 0 RESULTS: n/a
OTHER TESTS (see DATA DICTIONARY): n/a
MATERIAL QUANTITY (All in cubic metres) CLASS 1 : Unknown
CLASS 2 : Unknown
TOTAL RECOVERABLE : Unknown CLASS 3 : Unknown
ANNUAL RECOVERABLE : Unknown CLASS 4 : Unknown
TOTAL VOLUME : Unknown CLASS 5 : Unknown

=======PROCESSED MATERIAL=======

USC NUMBER : 0 MOISTURE CONTENT NO : n/a
- CLASS : n/a - RESULTS: n/a
SIZE ANALYSIS NO : n/a GRAVEL (%): n/a SAND (%): n/a FINES (%): n/a D-50 (um): n/a
- OVERSIZE (%) : n/a PETROGRAHIC ANALYSIS-NO. OF TESTS: 0 RESULTS: n/a
OTHER TESTS (see DATA DICTIONARY): n/a
MATERIAL QUANTITY (All in cubic metres) CLASS 1 : Unknown
CLASS 2 : Unknown
TOTAL RECOVERABLE : Unknown CLASS 3 : Unknown
ANNUAL RECOVERABLE : Unknown CLASS 4 : Unknown
TOTAL VOLUME : Unknown CLASS 5 : Unknown

GRANULAR RESOURCE INVENTORY
TAGISH RESOURCE MANAGEMENT AREA, YUKON
SOURCE CATALOGUE DATA SHEET

========== PART A: LOCATION AND STATUS ==========

SOURCE NUMBER : 06-00077L STUDY NO. : INAC77TAGI01
SOURCE REFERENCE : n/a STUDY LIST : n/a
STUDY REFERENCE: n/a
NTS MAP REFERENCE : 105 D/8 DIGITIZ NO. : MAP SCALE : 1:50000
UTM ZONE-EASTING : 8-550400 LOCATION : 1.0 km North of 4 Miles Creek
UTM NORTHING : 6688550 KILOMETRE POST : 7.7
CENTRE LATITUDE : 0 CENTRE LONGITUDE: 0
LOCAL NAMES(S) : n/a
OFFSET DIRECTION : Left OFFSET DISTANCE(M): Adjacent
CORRIDOR NO./NAME : #6 Tagish-Carcross Road
SOURCE ACCESS : Unknown
ACCESS DISTANCE (m) : Unknown CONDITION : Unknown
AREA (ha) : Unknown SITE SCALE: 1: DIGITIZ NO:
LAND TENURE : Unknown STATUS : Inactive
STUDY PRIORITY : High
PAST USE - SOURCE : Borrow STOCKPILE - TYPE: Silt, Clay
PERFORMANCE RATING : Unknown - QUANTITY: Unknown
EXCAVATED VOLUME FOR HIGHWAY (cu. m.): Unknown EXCAVATED VOLUME FOR PIPELINE (cu. m.): Unknown

========== PART B: SOURCE INVESTIGATION AND DESCRIPTIVE INFORMATION ==========

INVESTIGATION LEVEL : Reconnaissance LAST INVEST. DATE : 1977
GEOPHYSICAL DATA : Unknown TEST HOLE DENSITY (#/ha) :
BOREHOLES - NUMBER : TESTPITS - NUMBER : EXPOSURES - NUMBER :
- DEPTH (m): n/a - DEPTH (m): n/a - DEPTH (m) : n/a
DATA QUALITY : n/a SOURCE TOPOGRAPHY : Unknown
SLOPE : Flat AREA DRAINAGE : Unknown
SOURCE VEGETATION : Moderate Spruce
PERMAFROST FEATURES : Unknown DESC DATE:
ACTIVE LAYER (m) : Unknown GENERIC ORIGIN : Unknown
LANDFORMS : Unknown UNDERBURDEN : Unknown
GRANULAR - TYPE : Unknown OVERBURDEN - TYPE : Unknown
- THICKNESS (m) : Unknown - THICKNESS (m): Unknown
DEVELOP. CONSTRAINT : Unknown DEVELOP. POTENTIAL : Unknown

========== PART C: TEST RESULTS AND MATERIAL QUANTITY ==========

=======NATURAL MATERIAL=======

USC NUMBER : 0 MOISTURE CONTENT NO :
- CLASS : n/a - RESULTS: n/a
SIZE ANALYSIS NO : GRAVEL (%): n/a SAND (%): n/a FINES (%): n/a D-50 (um): n/a
- OVERSIZE (%) : n/a PETROGRAHIC ANALYSIS-NO. OF TESTS: 0 RESULTS: n/a
OTHER TESTS (see DATA DICTIONARY): n/a
MATERIAL QUANTITY (All in cubic metres) CLASS 1 : Unknown
CLASS 2 : Unknown
TOTAL RECOVERABLE : Unknown CLASS 3 : Unknown
ANNUAL RECOVERABLE : Unknown CLASS 4 : Unknown
TOTAL VOLUME : Unknown CLASS 5 : Unknown

=======PROCESSED MATERIAL=======

USC NUMBER : 0 MOISTURE CONTENT NO : n/a
- CLASS : n/a - RESULTS: n/a
SIZE ANALYSIS NO : n/a GRAVEL (%): n/a SAND (%): n/a FINES (%): n/a D-50 (um): n/a
- OVERSIZE (%) : n/a PETROGRAHIC ANALYSIS-NO. OF TESTS: 0 RESULTS: n/a
OTHER TESTS (see DATA DICTIONARY): n/a
MATERIAL QUANTITY (All in cubic metres) CLASS 1 : Unknown
CLASS 2 : Unknown
TOTAL RECOVERABLE : Unknown CLASS 3 : Unknown
ANNUAL RECOVERABLE : Unknown CLASS 4 : Unknown
TOTAL VOLUME : Unknown CLASS 5 : Unknown

eba

GRANULAR RESOURCE INVENTORY
TAGISH RESOURCE MANAGEMENT AREA, YUKON
SOURCE CATALOGUE DATA SHEET

PART A: LOCATION AND STATUS

SOURCE NUMBER : 06-00135R
STUDY NO. : INAC77TAGI01
SOURCE REFERENCE : n/a
STUDY LIST : n/a
STUDY REFERENCE: n/a
NTS MAP REFERENCE : 105 D/8
DIGITIZ NO. :
MAP SCALE : 1:50000
UTM ZONE-EASTING : 8-546500
LOCATION : 3.0 km North of Beaver Creek
UTM NORTHING : 6686800
KILOMETRE POST : 13.5
CENTRE LATITUDE : 0
CENTRE LONGITUDE: 0
LOCAL NAMES(S) : n/a
OFFSET DIRECTION : Right
OFFSET DISTANCE(M): Adjacent
CORRIDOR NO./NAME : #6 Tagish-Carcross Road
SOURCE ACCESS : Unknown
ACCESS DISTANCE (m) : Unknown
CONDITION : Unknown
AREA (ha) : Unknown
SITE SCALE: 1:
DIGITIZ NO:
LAND TENURE : Unknown
STATUS : Active
STUDY PRIORITY : High
PAST USE - SOURCE : Borrow
STOCKPILE - TYPE: Gravel
PERFORMANCE RATING : Unknown
- QUANTITY: Unknown
EXCAVATED VOLUME FOR HIGHWAY (cu. m.): Unknown
EXCAVATED VOLUME FOR PIPELINE (cu. m.): Unknown

PART B: SOURCE INVESTIGATION AND DESCRIPTIVE INFORMATION

INVESTIGATION LEVEL : Reconnaissance
LAST INVEST. DATE : 1977
GEOPHYSICAL DATA : Unknown
TEST HOLE DENSITY (#/ha) :
BOREHOLES - NUMBER :
TESTPITS - NUMBER :
EXPOSURES - NUMBER :
- DEPTH (m): n/a
- DEPTH (m): n/a
- DEPTH (m) : n/a
DATA QUALITY : n/a
SOURCE TOPOGRAPHY : Unknown
SLOPE : Sidehill
AREA DRAINAGE : Unknown
SOURCE VEGETATION : Light Poplar
PERMAFROST FEATURES : Unknown
DESC DATE:
ACTIVE LAYER (m) : Unknown
GENERIC ORIGIN : Unknown
LANDFORMS : Unknown
UNDERBURDEN : Unknown
GRANULAR - TYPE : Unknown
OVERBURDEN - TYPE : Unknown
- THICKNESS (m) : Unknown
- THICKNESS (m): Unknown
DEVELOP. CONSTRAINT : Unknown
DEVELOP. POTENTIAL : Unknown

PART C: TEST RESULTS AND MATERIAL QUANTITY

NATURAL MATERIAL

USC NUMBER : 0
MOISTURE CONTENT NO :
- CLASS : n/a
- RESULTS: n/a
SIZE ANALYSIS NO :
GRAVEL (%): n/a
SAND (%): n/a
FINES (%): n/a
D-50 (um): n/a
- OVERSIZE (%) : n/a
PETROGRAHIC ANALYSIS-NO. OF TESTS: 0
RESULTS: n/a
OTHER TESTS (see DATA DICTIONARY): n/a
MATERIAL QUANTITY (All in cubic metres)
CLASS 1 : Unknown
CLASS 2 : Unknown
TOTAL RECOVERABLE : Unknown
CLASS 3 : Unknown
ANNUAL RECOVERABLE : Unknown
CLASS 4 : Unknown
TOTAL VOLUME : Unknown
CLASS 5 : Unknown

PROCESSED MATERIAL

USC NUMBER : 0
MOISTURE CONTENT NO : n/a
- CLASS : n/a
- RESULTS: n/a
SIZE ANALYSIS NO : n/a
GRAVEL (%): n/a
SAND (%): n/a
FINES (%): n/a
D-50 (um): n/a
- OVERSIZE (%) : n/a
PETROGRAHIC ANALYSIS-NO. OF TESTS: 0
RESULTS: n/a
OTHER TESTS (see DATA DICTIONARY): n/a
MATERIAL QUANTITY (All in cubic metres)
CLASS 1 : Unknown
CLASS 2 : Unknown
TOTAL RECOVERABLE : Unknown
CLASS 3 : Unknown
ANNUAL RECOVERABLE : Unknown
CLASS 4 : Unknown
TOTAL VOLUME : Unknown
CLASS 5 : Unknown

GRANULAR RESOURCE INVENTORY
TAGISH RESOURCE MANAGEMENT AREA, YUKON
SOURCE CATALOGUE DATA SHEET

========== PART A: LOCATION AND STATUS ==========

SOURCE NUMBER : 06-00150R STUDY NO. : INAC77TAGI01
SOURCE REFERENCE : n/a STUDY LIST : n/a
STUDY REFERENCE: n/a
NTS MAP REFERENCE : 105 D/8 DIGITIZ NO. : MAP SCALE : 1:50000
UTM ZONE-EASTING : 8-545500 LOCATION : 4.5 km North of Beaver CReek
UTM NORTHING : 6687400 KILOMETRE POST : 15.0
CENTRE LATITUDE : 0 CENTRE LONGITUDE: 0
LOCAL NAMES(S) : n/a
OFFSET DIRECTION : Right OFFSET DISTANCE(M): Adjacent
CORRIDOR NO./NAME : #6 Tagish-Carcross Road
SOURCE ACCESS : Unknown
ACCESS DISTANCE (m) : Unknown CONDITION : Unknown
AREA (ha) : Unknown SITE SCALE: 1: DIGITIZ NO:
LAND TENURE : Unknown STATUS : Inactive
STUDY PRIORITY : High
PAST USE - SOURCE : Borrow STOCKPILE - TYPE: Gravel
PERFORMANCE RATING : Unknown - QUANTITY: Unknown
EXCAVATED VOLUME FOR HIGHWAY (cu. m.): Unknown EXCAVATED VOLUME FOR PIPELINE (cu. m.): Unknown

========== PART B: SOURCE INVESTIGATION AND DESCRIPTIVE INFORMATION ==========

INVESTIGATION LEVEL : Reconnaissance LAST INVEST. DATE : 1977
GEOPHYSICAL DATA : Unknown TEST HOLE DENSITY (#/ha) :
BOREHOLES - NUMBER : TESTPITS - NUMBER : EXPOSURES - NUMBER :
- DEPTH (m): n/a - DEPTH (m): n/a - DEPTH (m) : n/a
DATA QUALITY : n/a SOURCE TOPOGRAPHY : Unknown
SLOPE : Sidehill AREA DRAINAGE : Unknown
SOURCE VEGETATION : Heavy Spruce, Poplar
PERMAFROST FEATURES : Unknown DESC DATE:
ACTIVE LAYER (m) : Unknown GENERIC ORIGIN : Unknown
LANDFORMS : Unknown UNDERBURDEN : Unknown
GRANULAR - TYPE : Unknown OVERBURDEN - TYPE : Unknown
- THICKNESS (m) : Unknown - THICKNESS (m): Unknown
DEVELOP. CONSTRAINT : Unknown DEVELOP. POTENTIAL : Unknown

========== PART C: TEST RESULTS AND MATERIAL QUANTITY ==========

=======NATURAL MATERIAL=======

USC NUMBER : 0 MOISTURE CONTENT NO :
- CLASS : n/a - RESULTS: n/a
SIZE ANALYSIS NO : GRAVEL (%): n/a SAND (%): n/a FINES (%): n/a D-50 (um): n/a
- OVERSIZE (%) : n/a PETROGRAHIC ANALYSIS-NO. OF TESTS: 0 RESULTS: n/a
OTHER TESTS (see DATA DICTIONARY): n/a
MATERIAL QUANTITY (All in cubic metres)

CLASS 1 : Unknown
CLASS 2 : Unknown
CLASS 3 : Unknown
CLASS 4 : Unknown
CLASS 5 : Unknown

TOTAL RECOVERABLE : Unknown
ANNUAL RECOVERABLE : Unknown
TOTAL VOLUME : Unknown

=======PROCESSED MATERIAL=======

USC NUMBER : 0 MOISTURE CONTENT NO : n/a
- CLASS : n/a - RESULTS: n/a
SIZE ANALYSIS NO : n/a GRAVEL (%): n/a SAND (%): n/a FINES (%): n/a D-50 (um): n/a
- OVERSIZE (%) : n/a PETROGRAHIC ANALYSIS-NO. OF TESTS: 0 RESULTS: n/a
OTHER TESTS (see DATA DICTIONARY): n/a
MATERIAL QUANTITY (All in cubic metres)

CLASS 1 : Unknown
CLASS 2 : Unknown
CLASS 3 : Unknown
CLASS 4 : Unknown
CLASS 5 : Unknown

TOTAL RECOVERABLE : Unknown
ANNUAL RECOVERABLE : Unknown
TOTAL VOLUME : Unknown

GRANULAR RESOURCE INVENTORY
TAGISH RESOURCE MANAGEMENT AREA, YUKON
SOURCE CATALOGUE DATA SHEET

========== PART A: LOCATION AND STATUS ==========

SOURCE NUMBER : 06-00155R STUDY NO. : INAC77TAGI01
SOURCE REFERENCE : n/a STUDY LIST : n/a
STUDY REFERENCE: n/a
NTS MAP REFERENCE : 105 D/8 DIGITIZ NO. : MAP SCALE : 1:50000
UTM ZONE-EASTING : 8-545450 LOCATION : 5.0 km North of Beaver Creek
UTM NORTHING : 6687800 KILOMETRE POST : 15.5
CENTRE LATITUDE : 0 CENTRE LONGITUDE: 0
LOCAL NAMES(S) : n/a
OFFSET DIRECTION : Right OFFSET DISTANCE(M): Adjacent
CORRIDOR NO./NAME : #6 Tagish-Carcross Road
SOURCE ACCESS : Unknown
ACCESS DISTANCE (m) : Unknown CONDITION : Unknown
AREA (ha) : Unknown SITE SCALE: 1: DIGITIZ NO:
LAND TENURE : Unknown STATUS : Inactive
STUDY PRIORITY : High
PAST USE - SOURCE : Borrow STOCKPILE - TYPE: Gravel
PERFORMANCE RATING : Unknown - QUANTITY: Unknown
EXCAVATED VOLUME FOR HIGHWAY (cu. m.): Unknown EXCAVATED VOLUME FOR PIPELINE (cu. m.): Unknown

========== PART B: SOURCE INVESTIGATION AND DESCRIPTIVE INFORMATION ==========

INVESTIGATION LEVEL : Reconnaissance LAST INVEST. DATE : 1977
GEOPHYSICAL DATA : Unknown TEST HOLE DENSITY (#/ha) :
BOREHOLES - NUMBER : TESTPITS - NUMBER : EXPOSURES - NUMBER :
- DEPTH (m): n/a - DEPTH (m): n/a - DEPTH (m) : n/a
DATA QUALITY : n/a SOURCE TOPOGRAPHY : Unknown
SLOPE : Sidehill AREA DRAINAGE : Unknown
SOURCE VEGETATION : Heavy Spruce
PERMAFROST FEATURES : Unknown DESC DATE:
ACTIVE LAYER (m) : Unknown GENERIC ORIGIN : Unknown
LANDFORMS : Unknown UNDERBURDEN : Unknown
GRANULAR - TYPE : Unknown OVERBURDEN - TYPE : Unknown
- THICKNESS (m) : Unknown - THICKNESS (m): Unknown
DEVELOP. CONSTRAINT : Unknown DEVELOP. POTENTIAL : Unknown

========== PART C: TEST RESULTS AND MATERIAL QUANTITY ==========

=======NATURAL MATERIAL=======

USC NUMBER : 0 MOISTURE CONTENT NO :
- CLASS : n/a - RESULTS: n/a
SIZE ANALYSIS NO : GRAVEL (%): n/a SAND (%): n/a FINES (%): n/a D-50 (um): n/a
- OVERSIZE (%) : n/a PETROGRAHIC ANALYSIS-NO. OF TESTS: 0 RESULTS: n/a
OTHER TESTS (see DATA DICTIONARY): n/a
MATERIAL QUANTITY (All in cubic metres)

TOTAL RECOVERABLE	Unknown	CLASS 1	Unknown
ANNUAL RECOVERABLE	Unknown	CLASS 2	Unknown
TOTAL VOLUME	Unknown	CLASS 3	Unknown
		CLASS 4	Unknown
		CLASS 5	Unknown

=======PROCESSED MATERIAL=======

USC NUMBER : 0 MOISTURE CONTENT NO : n/a
- CLASS : n/a - RESULTS: n/a
SIZE ANALYSIS NO : n/a GRAVEL (%): n/a SAND (%): n/a FINES (%): n/a D-50 (um): n/a
- OVERSIZE (%) : n/a PETROGRAHIC ANALYSIS-NO. OF TESTS: 0 RESULTS: n/a
OTHER TESTS (see DATA DICTIONARY): n/a
MATERIAL QUANTITY (All in cubic metres)

TOTAL RECOVERABLE	Unknown	CLASS 1	Unknown
ANNUAL RECOVERABLE	Unknown	CLASS 2	Unknown
TOTAL VOLUME	Unknown	CLASS 3	Unknown
		CLASS 4	Unknown
		CLASS 5	Unknown

eba

GRANULAR RESOURCE INVENTORY
TAGISH RESOURCE MANAGEMENT AREA, YUKON
SOURCE CATALOGUE DATA SHEET

========== PART A: LOCATION AND STATUS ==========

SOURCE NUMBER : 06-00158R STUDY NO. : INAC77TAGI01
SOURCE REFERENCE : n/a STUDY LIST : n/a
STUDY REFERENCE: n/a
NTS MAP REFERENCE : 105 D/8 DIGITIZ NO. : MAP SCALE : 1:50000
UTM ZONE-EASTING : 8-545000 LOCATION : 5.3 km North of Beaver Creek
UTM NORTHING : 6688000 KILOMETRE POST : 15.8
CENTRE LATITUDE : 0 CENTRE LONGITUDE: 0
LOCAL NAMES(S) : n/a
OFFSET DIRECTION : Right OFFSET DISTANCE(M): Adjacent
CORRIDOR NO./NAME : #6 Tagish-Carcross Road
SOURCE ACCESS : Unknown
ACCESS DISTANCE (m) : Unknown CONDITION : Unknown
AREA (ha) : Unknown SITE SCALE: 1: DIGITIZ NO:
LAND TENURE : Unknown STATUS : Active
STUDY PRIORITY : High
PAST USE - SOURCE : Borrow STOCKPILE - TYPE: Silt
PERFORMANCE RATING : Unknown - QUANTITY: Unknown
EXCAVATED VOLUME FOR HIGHWAY (cu. m.): Unknown EXCAVATED VOLUME FOR PIPELINE (cu. m.): Unknown

========== PART B: SOURCE INVESTIGATION AND DESCRIPTIVE INFORMATION ==========

INVESTIGATION LEVEL : Reconnaissance LAST INVEST. DATE : 1977
GEOPHYSICAL DATA : Unknown TEST HOLE DENSITY (#/ha) :
BOREHOLES - NUMBER : TESTPITS - NUMBER : EXPOSURES - NUMBER :
- DEPTH (m): n/a - DEPTH (m): n/a - DEPTH (m) : n/a
DATA QUALITY : n/a SOURCE TOPOGRAPHY : Unknown
SLOPE : Sidehill AREA DRAINAGE : Unknown
SOURCE VEGETATION : Moderate Poplar
PERMAFROST FEATURES : Unknown DESC DATE:
ACTIVE LAYER (m) : Unknown GENERIC ORIGIN : Unknown
LANDFORMS : Unknown UNDERBURDEN : Unknown
GRANULAR - TYPE : Unknown OVERBURDEN - TYPE : Unknown
- THICKNESS (m) : Unknown - THICKNESS (m): Unknown
DEVELOP. CONSTRAINT : Unknown DEVELOP. POTENTIAL : Unknown

========== PART C: TEST RESULTS AND MATERIAL QUANTITY ==========

=======NATURAL MATERIAL=======

USC NUMBER : 0 MOISTURE CONTENT NO :
- CLASS : n/a - RESULTS: n/a
SIZE ANALYSIS NO : GRAVEL (%): n/a SAND (%): n/a FINES (%): n/a D-50 (um): n/a
- OVERSIZE (%) : n/a PETROGRAHIC ANALYSIS-NO. OF TESTS: 0 RESULTS: n/a
OTHER TESTS (see DATA DICTIONARY): n/a
MATERIAL QUANTITY (All in cubic metres) CLASS 1 : Unknown
CLASS 2 : Unknown
TOTAL RECOVERABLE : Unknown CLASS 3 : Unknown
ANNUAL RECOVERABLE : Unknown CLASS 4 : Unknown
TOTAL VOLUME : Unknown CLASS 5 : Unknown

=======PROCESSED MATERIAL=======

USC NUMBER : 0 MOISTURE CONTENT NO : n/a
- CLASS : n/a - RESULTS: n/a
SIZE ANALYSIS NO : n/a GRAVEL (%): n/a SAND (%): n/a FINES (%): n/a D-50 (um): n/a
- OVERSIZE (%) : n/a PETROGRAHIC ANALYSIS-NO. OF TESTS: 0 RESULTS: n/a
OTHER TESTS (see DATA DICTIONARY): n/a
MATERIAL QUANTITY (All in cubic metres) CLASS 1 : Unknown
CLASS 2 : Unknown
TOTAL RECOVERABLE : Unknown CLASS 3 : Unknown
ANNUAL RECOVERABLE : Unknown CLASS 4 : Unknown
TOTAL VOLUME : Unknown CLASS 5 : Unknown

eba

GRANULAR RESOURCE INVENTORY
TAGISH RESOURCE MANAGEMENT AREA, YUKON
SOURCE CATALOGUE DATA SHEET

========== PART A: LOCATION AND STATUS ==========

SOURCE NUMBER : 06-00185R STUDY NO. : INAC77TAGI01
SOURCE REFERENCE : n/a STUDY LIST : n/a
STUDY REFERENCE: n/a
NTS MAP REFERENCE : 105 D/8 DIGITIZ NO. : MAP SCALE : 1:50000
UTM ZONE-EASTING : 8-542500 LOCATION : 4.0 km South of Moose Creek
UTM NORTHING : 6687550 KILOMETRE POST : 18.5
CENTRE LATITUDE : 0 CENTRE LONGITUDE: 0
LOCAL NAMES(S) : n/a
OFFSET DIRECTION : Right OFFSET DISTANCE(M): Adjacent
CORRIDOR NO./NAME : #6 Tagish-Carcross Road
SOURCE ACCESS : Unknown
ACCESS DISTANCE (m) : Unknown CONDITION : Unknown
AREA (ha) : Unknown SITE SCALE: 1: DIGITIZ NO:
LAND TENURE : Unknown STATUS : Active
STUDY PRIORITY : High
PAST USE - SOURCE : Borrow STOCKPILE - TYPE: Silt
PERFORMANCE RATING : Unknown - QUANTITY: Unknown
EXCAVATED VOLUME FOR HIGHWAY (cu. m.): Unknown EXCAVATED VOLUME FOR PIPELINE (cu. m.): Unknown

========== PART B: SOURCE INVESTIGATION AND DESCRIPTIVE INFORMATION ==========

INVESTIGATION LEVEL : Reconnaissance LAST INVEST. DATE : 1977
GEOPHYSICAL DATA : Unknown TEST HOLE DENSITY (#/ha) :
BOREHOLES - NUMBER : TESTPITS - NUMBER : EXPOSURES - NUMBER :
- DEPTH (m): n/a - DEPTH (m): n/a - DEPTH (m) : n/a
DATA QUALITY : n/a SOURCE TOPOGRAPHY : Unknown
SLOPE : Rolling AREA DRAINAGE : Unknown
SOURCE VEGETATION : Heavy Poplar
PERMAFROST FEATURES : Unknown DESC DATE:
ACTIVE LAYER (m) : Unknown GENERIC ORIGIN : Unknown
LANDFORMS : Unknown UNDERBURDEN : Unknown
GRANULAR - TYPE : Unknown OVERBURDEN - TYPE : Unknown
- THICKNESS (m) : Unknown - THICKNESS (m): Unknown
DEVELOP. CONSTRAINT : Unknown DEVELOP. POTENTIAL : Unknown

========== PART C: TEST RESULTS AND MATERIAL QUANTITY ==========

=======NATURAL MATERIAL=======

USC NUMBER : 0 MOISTURE CONTENT NO :
- CLASS : n/a - RESULTS: n/a
SIZE ANALYSIS NO : GRAVEL (%): n/a SAND (%): n/a FINES (%): n/a D-50 (um): n/a
- OVERSIZE (%) : n/a PETROGRAHIC ANALYSIS-NO. OF TESTS: 0 RESULTS: n/a
OTHER TESTS (see DATA DICTIONARY): n/a
MATERIAL QUANTITY (All in cubic metres)

TOTAL RECOVERABLE	Unknown	CLASS 1	Unknown
ANNUAL RECOVERABLE	Unknown	CLASS 2	Unknown
TOTAL VOLUME	Unknown	CLASS 3	Unknown
		CLASS 4	Unknown
		CLASS 5	Unknown

=======PROCESSED MATERIAL=======

USC NUMBER : 0 MOISTURE CONTENT NO : n/a
- CLASS : n/a - RESULTS: n/a
SIZE ANALYSIS NO : n/a GRAVEL (%): n/a SAND (%): n/a FINES (%): n/a D-50 (um): n/a
- OVERSIZE (%) : n/a PETROGRAHIC ANALYSIS-NO. OF TESTS: 0 RESULTS: n/a
OTHER TESTS (see DATA DICTIONARY): n/a
MATERIAL QUANTITY (All in cubic metres)

TOTAL RECOVERABLE	Unknown	CLASS 1	Unknown
ANNUAL RECOVERABLE	Unknown	CLASS 2	Unknown
TOTAL VOLUME	Unknown	CLASS 3	Unknown
		CLASS 4	Unknown
		CLASS 5	Unknown

eba

GRANULAR RESOURCE INVENTORY
TAGISH RESOURCE MANAGEMENT AREA, YUKON
SOURCE CATALOGUE DATA SHEET

========== PART A: LOCATION AND STATUS ==========

SOURCE NUMBER : 06-00190L
STUDY NO. : INAC77TAGI01
SOURCE REFERENCE : n/a
STUDY LIST : n/a
STUDY REFERENCE: n/a
NTS MAP REFERENCE : 105 D/8
DIGITIZ NO. :
MAP SCALE : 1:50000
UTM ZONE-EASTING : 8-542150
LOCATION : 3.5 km South of Moose Creek
UTM NORTHING : 6687200
KILOMETRE POST : 19.0
CENTRE LATITUDE : 0
CENTRE LONGITUDE: 0
LOCAL NAMES(S) : n/a
OFFSET DIRECTION : Left
OFFSET DISTANCE(M): Adjacent
CORRIDOR NO./NAME : #6 Tagish-Carcross Road
SOURCE ACCESS : Unknown
ACCESS DISTANCE (m) : Unknown
CONDITION : Unknown
AREA (ha) : Unknown
SITE SCALE: 1:
DIGITIZ NO:
LAND TENURE : Unknown
STATUS : Inactive
STUDY PRIORITY : High
PAST USE - SOURCE : Borrow
STOCKPILE - TYPE: Gravel
PERFORMANCE RATING : Unknown
- QUANTITY: Unknown
EXCAVATED VOLUME FOR HIGHWAY (cu. m.): Unknown
EXCAVATED VOLUME FOR PIPELINE (cu. m.): Unknown

========== PART B: SOURCE INVESTIGATION AND DESCRIPTIVE INFORMATION ==========

INVESTIGATION LEVEL : Reconnaissance
LAST INVEST. DATE : 1977
GEOPHYSICAL DATA : Unknown
TEST HOLE DENSITY (#/ha) :
BOREHOLES - NUMBER :
TESTPITS - NUMBER :
EXPOSURES - NUMBER :
- DEPTH (m): n/a
- DEPTH (m): n/a
- DEPTH (m) : n/a
DATA QUALITY : n/a
SOURCE TOPOGRAPHY : Unknown
SLOPE : Rolling
AREA DRAINAGE : Unknown
SOURCE VEGETATION : Moderate Poplar, Spruce
PERMAFROST FEATURES : Unknown
DESC DATE:
ACTIVE LAYER (m) : Unknown
GENERIC ORIGIN : Unknown
LANDFORMS : Unknown
UNDERBURDEN : Unknown
GRANULAR - TYPE : Unknown
OVERBURDEN - TYPE : Unknown
- THICKNESS (m) : Unknown
- THICKNESS (m): Unknown
DEVELOP. CONSTRAINT : Unknown
DEVELOP. POTENTIAL : Unknown

========== PART C: TEST RESULTS AND MATERIAL QUANTITY ==========

=======NATURAL MATERIAL=======

USC NUMBER : 0
MOISTURE CONTENT NO :
- CLASS : n/a
- RESULTS: n/a
SIZE ANALYSIS NO :
GRAVEL (%): n/a
SAND (%): n/a
FINES (%): n/a
D-50 (um): n/a
- OVERSIZE (%) : n/a
PETROGRAHIC ANALYSIS-NO. OF TESTS: 0
RESULTS: n/a
OTHER TESTS (see DATA DICTIONARY): n/a
MATERIAL QUANTITY (All in cubic metres)
CLASS 1 : Unknown
CLASS 2 : Unknown
TOTAL RECOVERABLE : Unknown
CLASS 3 : Unknown
ANNUAL RECOVERABLE : Unknown
CLASS 4 : Unknown
TOTAL VOLUME : Unknown
CLASS 5 : Unknown

=======PROCESSED MATERIAL=======

USC NUMBER : 0
MOISTURE CONTENT NO : n/a
- CLASS : n/a
- RESULTS: n/a
SIZE ANALYSIS NO : n/a
GRAVEL (%): n/a
SAND (%): n/a
FINES (%): n/a
D-50 (um): n/a
- OVERSIZE (%) : n/a
PETROGRAHIC ANALYSIS-NO. OF TESTS: 0
RESULTS: n/a
OTHER TESTS (see DATA DICTIONARY): n/a
MATERIAL QUANTITY (All in cubic metres)
CLASS 1 : Unknown
CLASS 2 : Unknown
TOTAL RECOVERABLE : Unknown
CLASS 3 : Unknown
ANNUAL RECOVERABLE : Unknown
CLASS 4 : Unknown
TOTAL VOLUME : Unknown
CLASS 5 : Unknown

GRANULAR RESOURCE INVENTORY
TAGISH RESOURCE MANAGEMENT AREA, YUKON
SOURCE CATALOGUE DATA SHEET

========== PART A: LOCATION AND STATUS ==========

SOURCE NUMBER : 06-00200L STUDY NO. : INAC77TAGI01
SOURCE REFERENCE : n/a STUDY LIST : n/a
STUDY REFERENCE: n/a
NTS MAP REFERENCE : 105 D/8 DIGITIZ NO. : MAP SCALE : 1:50000
UTM ZONE-EASTING : 8-541500 LOCATION : 4.5 km South of Moose Creek
UTM NORTHING : 6686700 KILOMETRE POST : 20.0
CENTRE LATITUDE : 0 CENTRE LONGITUDE: 0
LOCAL NAMES(S) : n/a
OFFSET DIRECTION : Left OFFSET DISTANCE(M): Adjacent
CORRIDOR NO./NAME : #6 Tagish-Carcross Road
SOURCE ACCESS : Unknown
ACCESS DISTANCE (m) : Unknown CONDITION : Unknown
AREA (ha) : Unknown SITE SCALE: 1: DIGITIZ NO:
LAND TENURE : Unknown STATUS : Inactive
STUDY PRIORITY : High
PAST USE - SOURCE : Borrow STOCKPILE - TYPE: Gravel
PERFORMANCE RATING : Unknown - QUANTITY: Unknown
EXCAVATED VOLUME FOR HIGHWAY (cu. m.): Unknown EXCAVATED VOLUME FOR PIPELINE (cu. m.): Unknown

========== PART B: SOURCE INVESTIGATION AND DESCRIPTIVE INFORMATION ==========

INVESTIGATION LEVEL : Reconnaissance LAST INVEST. DATE : 1977
GEOPHYSICAL DATA : Unknown TEST HOLE DENSITY (#/ha) :
BOREHOLES - NUMBER : TESTPITS - NUMBER : EXPOSURES - NUMBER :
- DEPTH (m): n/a - DEPTH (m): n/a - DEPTH (m) : n/a
DATA QUALITY : n/a SOURCE TOPOGRAPHY : Unknown
SLOPE : Flat AREA DRAINAGE : Unknown
SOURCE VEGETATION : Heavy Spruce
PERMAFROST FEATURES : Unknown DESC DATE:
ACTIVE LAYER (m) : Unknown GENERIC ORIGIN : Unknown
LANDFORMS : Unknown UNDERBURDEN : Unknown
GRANULAR - TYPE : Unknown OVERBURDEN - TYPE : Unknown
- THICKNESS (m) : Unknown - THICKNESS (m): Unknown
DEVELOP. CONSTRAINT : Unknown DEVELOP. POTENTIAL : Unknown

========== PART C: TEST RESULTS AND MATERIAL QUANTITY ==========

=======NATURAL MATERIAL=======

USC NUMBER : 0 MOISTURE CONTENT NO :
- CLASS : n/a - RESULTS: n/a
SIZE ANALYSIS NO : GRAVEL (%): n/a SAND (%): n/a FINES (%): n/a D-50 (um): n/a
- OVERSIZE (%) : n/a PETROGRAHIC ANALYSIS-NO. OF TESTS: 0 RESULTS: n/a
OTHER TESTS (see DATA DICTIONARY): n/a
MATERIAL QUANTITY (All in cubic metres) CLASS 1 : Unknown
CLASS 2 : Unknown
TOTAL RECOVERABLE : Unknown CLASS 3 : Unknown
ANNUAL RECOVERABLE : Unknown CLASS 4 : Unknown
TOTAL VOLUME : Unknown CLASS 5 : Unknown

=======PROCESSED MATERIAL=======

USC NUMBER : 0 MOISTURE CONTENT NO : n/a
- CLASS : n/a - RESULTS: n/a
SIZE ANALYSIS NO : n/a GRAVEL (%): n/a SAND (%): n/a FINES (%): n/a D-50 (um): n/a
- OVERSIZE (%) : n/a PETROGRAHIC ANALYSIS-NO. OF TESTS: 0 RESULTS: n/a
OTHER TESTS (see DATA DICTIONARY): n/a
MATERIAL QUANTITY (All in cubic metres) CLASS 1 : Unknown
CLASS 2 : Unknown
TOTAL RECOVERABLE : Unknown CLASS 3 : Unknown
ANNUAL RECOVERABLE : Unknown CLASS 4 : Unknown
TOTAL VOLUME : Unknown CLASS 5 : Unknown

GRANULAR RESOURCE INVENTORY
TAGISH RESOURCE MANAGEMENT AREA, YUKON
SOURCE CATALOGUE DATA SHEET

========== PART A: LOCATION AND STATUS ==========

SOURCE NUMBER : 06-00270L STUDY NO. : INAC77TAGI01
SOURCE REFERENCE : n/a STUDY LIST : n/a
STUDY REFERENCE: n/a
NTS MAP REFERENCE : 105 D/8 DIGITIZ NO. : MAP SCALE : 1:50000
UTM ZONE-EASTING : 8-538500 LOCATION : .9 km South of 17 Mile Creek
UTM NORTHING : 6682250 KILOMETRE POST : 27.0
CENTRE LATITUDE : 0 CENTRE LONGITUDE: 0
LOCAL NAMES(S) : n/a
OFFSET DIRECTION : Left OFFSET DISTANCE(M): Adjacent
CORRIDOR NO./NAME : #6 Tagish-Carcross Road
SOURCE ACCESS : Unknown
ACCESS DISTANCE (m) : Unknown CONDITION : Unknown
AREA (ha) : Unknown SITE SCALE: 1: DIGITIZ NO:
LAND TENURE : Unknown STATUS : Inactive
STUDY PRIORITY : High
PAST USE - SOURCE : Borrow STOCKPILE - TYPE: Silt, Sand
PERFORMANCE RATING : Unknown - QUANTITY: Unknown
EXCAVATED VOLUME FOR HIGHWAY (cu. m.): Unknown EXCAVATED VOLUME FOR PIPELINE (cu. m.): Unknown

========== PART B: SOURCE INVESTIGATION AND DESCRIPTIVE INFORMATION ==========

INVESTIGATION LEVEL : Reconnaissance LAST INVEST. DATE : 1977
GEOPHYSICAL DATA : Unknown TEST HOLE DENSITY (#/ha) :
BOREHOLES - NUMBER : TESTPITS - NUMBER : EXPOSURES - NUMBER :
- DEPTH (m): n/a - DEPTH (m): n/a - DEPTH (m) : n/a
DATA QUALITY : n/a SOURCE TOPOGRAPHY : Unknown
SLOPE : Flat AREA DRAINAGE : Unknown
SOURCE VEGETATION : Heavy Spruce
PERMAFROST FEATURES : Unknown DESC DATE:
ACTIVE LAYER (m) : Unknown GENERIC ORIGIN : Unknown
LANDFORMS : Unknown UNDERBURDEN : Unknown
GRANULAR - TYPE : Unknown OVERBURDEN - TYPE : Unknown
- THICKNESS (m) : Unknown - THICKNESS (m): Unknown
DEVELOP. CONSTRAINT : Unknown DEVELOP. POTENTIAL : Unknown

========== PART C: TEST RESULTS AND MATERIAL QUANTITY ==========

=======NATURAL MATERIAL=======

USC NUMBER : 0 MOISTURE CONTENT NO :
- CLASS : n/a - RESULTS: n/a
SIZE ANALYSIS NO : GRAVEL (%): n/a SAND (%): n/a FINES (%): n/a D-50 (um): n/a
- OVERSIZE (%) : n/a PETROGRAHIC ANALYSIS-NO. OF TESTS: 0 RESULTS: n/a
OTHER TESTS (see DATA DICTIONARY): n/a
MATERIAL QUANTITY (All in cubic metres) CLASS 1 : Unknown
CLASS 2 : Unknown
TOTAL RECOVERABLE : Unknown CLASS 3 : Unknown
ANNUAL RECOVERABLE : Unknown CLASS 4 : Unknown
TOTAL VOLUME : Unknown CLASS 5 : Unknown

=======PROCESSED MATERIAL=======

USC NUMBER : 0 MOISTURE CONTENT NO : n/a
- CLASS : n/a - RESULTS: n/a
SIZE ANALYSIS NO : n/a GRAVEL (%): n/a SAND (%): n/a FINES (%): n/a D-50 (um): n/a
- OVERSIZE (%) : n/a PETROGRAHIC ANALYSIS-NO. OF TESTS: 0 RESULTS: n/a
OTHER TESTS (see DATA DICTIONARY): n/a
MATERIAL QUANTITY (All in cubic metres) CLASS 1 : Unknown
CLASS 2 : Unknown
TOTAL RECOVERABLE : Unknown CLASS 3 : Unknown
ANNUAL RECOVERABLE : Unknown CLASS 4 : Unknown
TOTAL VOLUME : Unknown CLASS 5 : Unknown

GRANULAR RESOURCE INVENTORY
TAGISH RESOURCE MANAGEMENT AREA, YUKON
SOURCE CATALOGUE DATA SHEET

========== PART A: LOCATION AND STATUS ==========

SOURCE NUMBER : 06-00285R STUDY NO. : INAC77TAGI01
SOURCE REFERENCE : n/a STUDY LIST : n/a
STUDY REFERENCE: n/a
NTS MAP REFERENCE : 105 D/8 DIGITIZ NO. : MAP SCALE : 1:50000
UTM ZONE-EASTING : 8-537050 LOCATION : .3 km North of Sidney Creek
UTM NORTHING : 6682400 KILOMETRE POST : 28.5
CENTRE LATITUDE : 0 CENTRE LONGITUDE: 0
LOCAL NAMES(S) : n/a
OFFSET DIRECTION : Right OFFSET DISTANCE(M): Adjacent
CORRIDOR NO./NAME : #6 Tagish-Carcross Road
SOURCE ACCESS : Unknown
ACCESS DISTANCE (m) : Unknown CONDITION : Unknown
AREA (ha) : Unknown SITE SCALE: 1: DIGITIZ NO:
LAND TENURE : Unknown STATUS : Inactive
STUDY PRIORITY : High
PAST USE - SOURCE : Borrow STOCKPILE - TYPE: Silt Sand
PERFORMANCE RATING : Unknown - QUANTITY: Unknown
EXCAVATED VOLUME FOR HIGHWAY (cu. m.): Unknown EXCAVATED VOLUME FOR PIPELINE (cu. m.): Unknown

========== PART B: SOURCE INVESTIGATION AND DESCRIPTIVE INFORMATION ==========

INVESTIGATION LEVEL : Reconnaissance LAST INVEST. DATE : 1977
GEOPHYSICAL DATA : Unknown TEST HOLE DENSITY (#/ha) :
BOREHOLES - NUMBER : TESTPITS - NUMBER : EXPOSURES - NUMBER :
- DEPTH (m): n/a - DEPTH (m): n/a - DEPTH (m) : n/a
DATA QUALITY : n/a SOURCE TOPOGRAPHY : Unknown
SLOPE : Flat AREA DRAINAGE : Unknown
SOURCE VEGETATION : Heavy Pine
PERMAFROST FEATURES : Unknown DESC DATE:
ACTIVE LAYER (m) : Unknown GENERIC ORIGIN : Unknown
LANDFORMS : Unknown UNDERBURDEN : Unknown
GRANULAR - TYPE : Unknown OVERBURDEN - TYPE : Unknown
- THICKNESS (m) : Unknown - THICKNESS (m): Unknown
DEVELOP. CONSTRAINT : Unknown DEVELOP. POTENTIAL : Unknown

========== PART C: TEST RESULTS AND MATERIAL QUANTITY ==========

=======NATURAL MATERIAL=======

USC NUMBER : 0 MOISTURE CONTENT NO :
- CLASS : n/a - RESULTS: n/a
SIZE ANALYSIS NO : GRAVEL (%): n/a SAND (%): n/a FINES (%): n/a D-50 (um): n/a
- OVERSIZE (%) : n/a PETROGRAHIC ANALYSIS-NO. OF TESTS: 0 RESULTS: n/a
OTHER TESTS (see DATA DICTIONARY): n/a
MATERIAL QUANTITY (All in cubic metres) CLASS 1 : Unknown
CLASS 2 : Unknown
TOTAL RECOVERABLE : Unknown CLASS 3 : Unknown
ANNUAL RECOVERABLE : Unknown CLASS 4 : Unknown
TOTAL VOLUME : Unknown CLASS 5 : Unknown

=======PROCESSED MATERIAL=======

USC NUMBER : 0 MOISTURE CONTENT NO : n/a
- CLASS : n/a - RESULTS: n/a
SIZE ANALYSIS NO : n/a GRAVEL (%): n/a SAND (%): n/a FINES (%): n/a D-50 (um): n/a
- OVERSIZE (%) : n/a PETROGRAHIC ANALYSIS-NO. OF TESTS: 0 RESULTS: n/a
OTHER TESTS (see DATA DICTIONARY): n/a
MATERIAL QUANTITY (All in cubic metres) CLASS 1 : Unknown
CLASS 2 : Unknown
TOTAL RECOVERABLE : Unknown CLASS 3 : Unknown
ANNUAL RECOVERABLE : Unknown CLASS 4 : Unknown
TOTAL VOLUME : Unknown CLASS 5 : Unknown

eba

GRANULAR RESOURCE INVENTORY
TAGISH RESOURCE MANAGEMENT AREA, YUKON
SOURCE CATALOGUE DATA SHEET

========== PART A: LOCATION AND STATUS ==========

SOURCE NUMBER : 06-00299R
STUDY NO. : INAC77TAGI01
SOURCE REFERENCE : n/a
STUDY LIST : n/a
STUDY REFERENCE: n/a
NTS MAP REFERENCE : 105 D/8
DIGITIZ NO. :
MAP SCALE : 1:50000
UTM ZONE-EASTING : 8-535800
LOCATION : 2.0 km North of 17 Mile Creek
UTM NORTHING : 6682500
KILOMETRE POST : 29.9
CENTRE LATITUDE : 0
CENTRE LONGITUDE: 0
LOCAL NAMES(S) : n/a
OFFSET DIRECTION : Right
OFFSET DISTANCE(M): Adjacent
CORRIDOR NO./NAME : #6 Tagish-Carcross Road
SOURCE ACCESS : Unknown
ACCESS DISTANCE (m) : Unknown
CONDITION : Unknown
AREA (ha) : 6.1
SITE SCALE: 1:
DIGITIZ NO:
LAND TENURE : Federal
STATUS : Active
STUDY PRIORITY : High
PAST USE - SOURCE : Borrow
STOCKPILE - TYPE: Gravel
PERFORMANCE RATING : Unknown
- QUANTITY: Unknown
EXCAVATED VOLUME FOR HIGHWAY (cu. m.): Unknown
EXCAVATED VOLUME FOR PIPELINE (cu. m.): Unknown

========== PART B: SOURCE INVESTIGATION AND DESCRIPTIVE INFORMATION ==========

INVESTIGATION LEVEL : Reconnaissance
LAST INVEST. DATE : 1977
GEOPHYSICAL DATA : Unknown
TEST HOLE DENSITY (#/ha) :
BOREHOLES - NUMBER :
TESTPITS - NUMBER :
EXPOSURES - NUMBER :
- DEPTH (m): n/a
- DEPTH (m): n/a
- DEPTH (m) : n/a
DATA QUALITY : n/a
SOURCE TOPOGRAPHY : Unknown
SLOPE : Rolling
AREA DRAINAGE : Unknown
SOURCE VEGETATION : Heavy Pine
PERMAFROST FEATURES : Unknown
DESC DATE:
ACTIVE LAYER (m) : Unknown
GENERIC ORIGIN : Unknown
LANDFORMS : Unknown
UNDERBURDEN : Unknown
GRANULAR - TYPE : Unknown
OVERBURDEN - TYPE : Unknown
- THICKNESS (m) : Unknown
- THICKNESS (m): Unknown
DEVELOP. CONSTRAINT : Unknown
DEVELOP. POTENTIAL : Unknown

========== PART C: TEST RESULTS AND MATERIAL QUANTITY ==========

=======NATURAL MATERIAL=======

USC NUMBER : 0
MOISTURE CONTENT NO :
- CLASS : n/a
- RESULTS: n/a
SIZE ANALYSIS NO :
GRAVEL (%): n/a
SAND (%): n/a
FINES (%): n/a
D-50 (um): n/a
- OVERSIZE (%) : n/a
PETROGRAHIC ANALYSIS-NO. OF TESTS: 0
RESULTS: n/a
OTHER TESTS (see DATA DICTIONARY): n/a
MATERIAL QUANTITY (All in cubic metres)
CLASS 1 : Unknown
CLASS 2 : Unknown
TOTAL RECOVERABLE : Unknown
CLASS 3 : Unknown
ANNUAL RECOVERABLE : Unknown
CLASS 4 : Unknown
TOTAL VOLUME : Unknown
CLASS 5 : Unknown

=======PROCESSED MATERIAL=======

USC NUMBER : 0
MOISTURE CONTENT NO : n/a
- CLASS : n/a
- RESULTS: n/a
SIZE ANALYSIS NO : n/a
GRAVEL (%): n/a
SAND (%): n/a
FINES (%): n/a
D-50 (um): n/a
- OVERSIZE (%) : n/a
PETROGRAHIC ANALYSIS-NO. OF TESTS: 0
RESULTS: n/a
OTHER TESTS (see DATA DICTIONARY): n/a
MATERIAL QUANTITY (All in cubic metres)
CLASS 1 : Unknown
CLASS 2 : Unknown
TOTAL RECOVERABLE : Unknown
CLASS 3 : Unknown
ANNUAL RECOVERABLE : Unknown
CLASS 4 : Unknown
TOTAL VOLUME : Unknown
CLASS 5 : Unknown

GRANULAR RESOURCE INVENTORY
TAGISH RESOURCE MANAGEMENT AREA, YUKON
SOURCE CATALOGUE DATA SHEET

========== PART A: LOCATION AND STATUS ==========

SOURCE NUMBER : 06-00304L
STUDY NO. : INAC77TAGI01
SOURCE REFERENCE : n/a
STUDY LIST : n/a
STUDY REFERENCE: n/a
NTS MAP REFERENCE : 105 D/8
DIGITIZ NO. :
MAP SCALE : 1:50000
UTM ZONE-EASTING : 8-535300
LOCATION : 2.5 km North of 17 Mile Creek
UTM NORTHING : 6682250
KILOMETRE POST : 30.4
CENTRE LATITUDE : 0
CENTRE LONGITUDE: 0
LOCAL NAMES(S) : n/a
OFFSET DIRECTION : Left
OFFSET DISTANCE(M): Adjacent
CORRIDOR NO./NAME : #6 Tagish-Carcross Road
SOURCE ACCESS : Unknown
ACCESS DISTANCE (m) : Unknown
CONDITION : Unknown
AREA (ha) : Unknown
SITE SCALE: 1:
DIGITIZ NO:
LAND TENURE : Unknown
STATUS : Active
STUDY PRIORITY : High
PAST USE - SOURCE : Borrow
STOCKPILE - TYPE: Gravel
PERFORMANCE RATING : Unknown
- QUANTITY: Unknown
EXCAVATED VOLUME FOR HIGHWAY (cu. m.): Unknown
EXCAVATED VOLUME FOR PIPELINE (cu. m.): Unknown

========== PART B: SOURCE INVESTIGATION AND DESCRIPTIVE INFORMATION ==========

INVESTIGATION LEVEL : Reconnaissance
LAST INVEST. DATE : 1977
GEOPHYSICAL DATA : Unknown
TEST HOLE DENSITY (#/ha) :
BOREHOLES - NUMBER :
TESTPITS - NUMBER :
EXPOSURES - NUMBER :
- DEPTH (m): n/a
- DEPTH (m): n/a
- DEPTH (m) : n/a
DATA QUALITY : n/a
SOURCE TOPOGRAPHY : Unknown
SLOPE : Flat
AREA DRAINAGE : Unknown
SOURCE VEGETATION : Moderate Pine, Poplar
PERMAFROST FEATURES : Unknown
DESC DATE:
ACTIVE LAYER (m) : Unknown
GENERIC ORIGIN : Unknown
LANDFORMS : Unknown
UNDERBURDEN : Unknown
GRANULAR - TYPE : Unknown
OVERBURDEN - TYPE : Unknown
- THICKNESS (m) : Unknown
- THICKNESS (m): Unknown
DEVELOP. CONSTRAINT : Unknown
DEVELOP. POTENTIAL : Unknown

========== PART C: TEST RESULTS AND MATERIAL QUANTITY ==========

=======NATURAL MATERIAL=======

USC NUMBER : 0
MOISTURE CONTENT NO :
- CLASS : n/a
- RESULTS: n/a
SIZE ANALYSIS NO :
GRAVEL (%): n/a
SAND (%): n/a
FINES (%): n/a
D-50 (um): n/a
- OVERSIZE (%) : n/a
PETROGRAHIC ANALYSIS-NO. OF TESTS: 0
RESULTS: n/a
OTHER TESTS (see DATA DICTIONARY): n/a
MATERIAL QUANTITY (All in cubic metres)
CLASS 1 : Unknown
CLASS 2 : Unknown
TOTAL RECOVERABLE : Unknown
CLASS 3 : Unknown
ANNUAL RECOVERABLE : Unknown
CLASS 4 : Unknown
TOTAL VOLUME : Unknown
CLASS 5 : Unknown

=======PROCESSED MATERIAL=======

USC NUMBER : 0
MOISTURE CONTENT NO : n/a
- CLASS : n/a
- RESULTS: n/a
SIZE ANALYSIS NO : n/a
GRAVEL (%): n/a
SAND (%): n/a
FINES (%): n/a
D-50 (um): n/a
- OVERSIZE (%) : n/a
PETROGRAHIC ANALYSIS-NO. OF TESTS: 0
RESULTS: n/a
OTHER TESTS (see DATA DICTIONARY): n/a
MATERIAL QUANTITY (All in cubic metres)
CLASS 1 : Unknown
CLASS 2 : Unknown
TOTAL RECOVERABLE : Unknown
CLASS 3 : Unknown
ANNUAL RECOVERABLE : Unknown
CLASS 4 : Unknown
TOTAL VOLUME : Unknown
CLASS 5 : Unknown

GRANULAR RESOURCE INVENTORY
TAGISH RESOURCE MANAGEMENT AREA, YUKON
SOURCE CATALOGUE DATA SHEET

PART A: LOCATION AND STATUS

SOURCE NUMBER : 06-00306L
STUDY NO. : INAC77TAGI01
SOURCE REFERENCE : n/a
STUDY LIST : n/a
STUDY REFERENCE: n/a
NTS MAP REFERENCE : 105 D/8
DIGITIZ NO. :
MAP SCALE : 1:50000
UTM ZONE-EASTING : 8-335000
LOCATION : 2.0 km South of Murphy Creek
UTM NORTHING : 6682250
KILOMETRE POST : 30.6
CENTRE LATITUDE : 0
CENTRE LONGITUDE: 0
LOCAL NAMES(S) : n/a
OFFSET DIRECTION : Left
OFFSET DISTANCE(M): Adjacent
CORRIDOR NO./NAME : #6 Tagish-Carcross Road
SOURCE ACCESS : Unknown
ACCESS DISTANCE (m) : Unknown
CONDITION : Unknown
AREA (ha) : Unknown
SITE SCALE: 1:
DIGITIZ NO:
LAND TENURE : Unknown
STATUS : Active
STUDY PRIORITY : High
PAST USE - SOURCE : Borrow
STOCKPILE - TYPE: Gravel
PERFORMANCE RATING : Unknown
- QUANTITY: Unknown
EXCAVATED VOLUME FOR HIGHWAY (cu. m.): Unknown
EXCAVATED VOLUME FOR PIPELINE (cu. m.): Unknown

PART B: SOURCE INVESTIGATION AND DESCRIPTIVE INFORMATION

INVESTIGATION LEVEL : Reconnaissance
LAST INVEST. DATE : 1977
GEOPHYSICAL DATA : Unknown
TEST HOLE DENSITY (#/ha) :
BOREHOLES - NUMBER :
TESTPITS - NUMBER :
EXPOSURES - NUMBER :
- DEPTH (m): n/a
- DEPTH (m): n/a
- DEPTH (m) : n/a
DATA QUALITY : n/a
SOURCE TOPOGRAPHY : Unknown
SLOPE : Flat
AREA DRAINAGE : Unknown
SOURCE VEGETATION : Moderate Pine, Poplar
PERMAFROST FEATURES : Unknown
DESC DATE:
ACTIVE LAYER (m) : Unknown
GENERIC ORIGIN : Unknown
LANDFORMS : Unknown
UNDERBURDEN : Unknown
GRANULAR - TYPE : Unknown
OVERBURDEN - TYPE : Unknown
- THICKNESS (m) : Unknown
- THICKNESS (m): Unknown
DEVELOP. CONSTRAINT : Unknown
DEVELOP. POTENTIAL : Unknown

PART C: TEST RESULTS AND MATERIAL QUANTITY

NATURAL MATERIAL

USC NUMBER : 0
MOISTURE CONTENT NO :
- CLASS : n/a
- RESULTS: n/a
SIZE ANALYSIS NO :
GRAVEL (%): n/a
SAND (%): n/a
FINES (%): n/a
D-50 (um): n/a
- OVERSIZE (%) : n/a
PETROGRAHIC ANALYSIS-NO. OF TESTS: 0
RESULTS: n/a
OTHER TESTS (see DATA DICTIONARY): n/a
MATERIAL QUANTITY (All in cubic metres)
CLASS 1 : Unknown
CLASS 2 : Unknown
TOTAL RECOVERABLE : Unknown
CLASS 3 : Unknown
ANNUAL RECOVERABLE : Unknown
CLASS 4 : Unknown
TOTAL VOLUME : Unknown
CLASS 5 : Unknown

PROCESSED MATERIAL

USC NUMBER : 0
MOISTURE CONTENT NO : n/a
- CLASS : n/a
- RESULTS: n/a
SIZE ANALYSIS NO : n/a
GRAVEL (%): n/a
SAND (%): n/a
FINES (%): n/a
D-50 (um): n/a
- OVERSIZE (%) : n/a
PETROGRAHIC ANALYSIS-NO. OF TESTS: 0
RESULTS: n/a
OTHER TESTS (see DATA DICTIONARY): n/a
MATERIAL QUANTITY (All in cubic metres)
CLASS 1 : Unknown
CLASS 2 : Unknown
TOTAL RECOVERABLE : Unknown
CLASS 3 : Unknown
ANNUAL RECOVERABLE : Unknown
CLASS 4 : Unknown
TOTAL VOLUME : Unknown
CLASS 5 : Unknown

GRANULAR RESOURCE INVENTORY
TAGISH RESOURCE MANAGEMENT AREA, YUKON
SOURCE CATALOGUE DATA SHEET

PART A: LOCATION AND STATUS

SOURCE NUMBER : 06-00316R
STUDY NO. : INAC77TAGI01
SOURCE REFERENCE : n/a
STUDY LIST : n/a
STUDY REFERENCE: n/a
NTS MAP REFERENCE : 105 D/8
DIGITIZ NO. :
MAP SCALE : 1:50000
UTM ZONE-EASTING : 8-534100
LOCATION : 1.0 km South of Murphy Creek
UTM NORTHING : 6682350
KILOMETRE POST : 31.6
CENTRE LATITUDE : 0
CENTRE LONGITUDE: 0
LOCAL NAMES(S) : n/a
OFFSET DIRECTION : Right
OFFSET DISTANCE(M): Adjacent
CORRIDOR NO./NAME : #6 Tagish-Carcross Road
SOURCE ACCESS : Unknown
ACCESS DISTANCE (m) : Unknown
CONDITION : Unknown
AREA (ha) : Unknown
SITE SCALE: 1:
DIGITIZ NO:
LAND TENURE : Unknown
STATUS : Active
STUDY PRIORITY : High
PAST USE - SOURCE : Borrow
STOCKPILE - TYPE: Gravel
PERFORMANCE RATING : Unknown
- QUANTITY: Unknown
EXCAVATED VOLUME FOR HIGHWAY (cu. m.): Unknown
EXCAVATED VOLUME FOR PIPELINE (cu. m.): Unknown

PART B: SOURCE INVESTIGATION AND DESCRIPTIVE INFORMATION

INVESTIGATION LEVEL : Reconnaissance
LAST INVEST. DATE : 1977
GEOPHYSICAL DATA : Unknown
TEST HOLE DENSITY (#/ha) :
BOREHOLES - NUMBER :
TESTPITS - NUMBER :
EXPOSURES - NUMBER :
- DEPTH (m): n/a
- DEPTH (m): n/a
- DEPTH (m) : n/a
DATA QUALITY : n/a
SOURCE TOPOGRAPHY : Unknown
SLOPE : Flat
AREA DRAINAGE : Unknown
SOURCE VEGETATION : Heavy Spruce
PERMAFROST FEATURES : Unknown
DESC DATE:
ACTIVE LAYER (m) : Unknown
GENERIC ORIGIN : Unknown
LANDFORMS : Unknown
UNDERBURDEN : Unknown
GRANULAR - TYPE : Unknown
OVERBURDEN - TYPE : Unknown
- THICKNESS (m) : Unknown
- THICKNESS (m): Unknown
DEVELOP. CONSTRAINT : Unknown
DEVELOP. POTENTIAL : Unknown

PART C: TEST RESULTS AND MATERIAL QUANTITY

NATURAL MATERIAL

USC NUMBER : 0
MOISTURE CONTENT NO :
- CLASS : n/a
- RESULTS: n/a
SIZE ANALYSIS NO :
GRAVEL (%): n/a
SAND (%): n/a
FINES (%): n/a
D-50 (um): n/a
- OVERSIZE (%) : n/a
PETROGRAHIC ANALYSIS-NO. OF TESTS: 0
RESULTS: n/a
OTHER TESTS (see DATA DICTIONARY): n/a
MATERIAL QUANTITY (All in cubic metres)
CLASS 1 : Unknown
CLASS 2 : Unknown
TOTAL RECOVERABLE : Unknown
CLASS 3 : Unknown
ANNUAL RECOVERABLE : Unknown
CLASS 4 : Unknown
TOTAL VOLUME : Unknown
CLASS 5 : Unknown

PROCESSED MATERIAL

USC NUMBER : 0
MOISTURE CONTENT NO : n/a
- CLASS : n/a
- RESULTS: n/a
SIZE ANALYSIS NO : n/a
GRAVEL (%): n/a
SAND (%): n/a
FINES (%): n/a
D-50 (um): n/a
- OVERSIZE (%) : n/a
PETROGRAHIC ANALYSIS-NO. OF TESTS: 0
RESULTS: n/a
OTHER TESTS (see DATA DICTIONARY): n/a
MATERIAL QUANTITY (All in cubic metres)
CLASS 1 : Unknown
CLASS 2 : Unknown
TOTAL RECOVERABLE : Unknown
CLASS 3 : Unknown
ANNUAL RECOVERABLE : Unknown
CLASS 4 : Unknown
TOTAL VOLUME : Unknown
CLASS 5 : Unknown

GRANULAR RESOURCE INVENTORY
TAGISH RESOURCE MANAGEMENT AREA, YUKON
SOURCE CATALOGUE DATA SHEET

PART A: LOCATION AND STATUS

SOURCE NUMBER : 06-00340L
STUDY NO. : INAC77TAGI01
SOURCE REFERENCE : n/a
STUDY LIST : n/a
STUDY REFERENCE: n/a
NTS MAP REFERENCE : 105 D/8
DIGITIZ NO. :
MAP SCALE : 1:50000
UTM ZONE-EASTING : 8-532000
LOCATION : 1.9 km South of Coyote Creek
UTM NORTHING : 6681400
KILOMETRE POST : 34.0
CENTRE LATITUDE : 0
CENTRE LONGITUDE: 0
LOCAL NAMES(S) : n/a
OFFSET DIRECTION : Left
OFFSET DISTANCE(M): Adjacent
CORRIDOR NO./NAME : #6 Tagish-Carcross Road
SOURCE ACCESS : Unknown
ACCESS DISTANCE (m) : Unknown
CONDITION : Unknown
AREA (ha) : Unknown
SITE SCALE: 1:
DIGITIZ NO:
LAND TENURE : Unknown
STATUS : Inactive
STUDY PRIORITY : High
PAST USE - SOURCE : Borrow
STOCKPILE - TYPE: Gravel
PERFORMANCE RATING : Unknown
- QUANTITY: Unknown
EXCAVATED VOLUME FOR HIGHWAY (cu. m.): Unknown
EXCAVATED VOLUME FOR PIPELINE (cu. m.): Unknown

PART B: SOURCE INVESTIGATION AND DESCRIPTIVE INFORMATION

INVESTIGATION LEVEL : Reconnaissance
LAST INVEST. DATE : 1977
GEOPHYSICAL DATA : Unknown
TEST HOLE DENSITY (#/ha) :
BOREHOLES - NUMBER :
TESTPITS - NUMBER :
EXPOSURES - NUMBER :
- DEPTH (m): n/a
- DEPTH (m): n/a
- DEPTH (m) : n/a
DATA QUALITY : n/a
SOURCE TOPOGRAPHY : Unknown
SLOPE : Flat
AREA DRAINAGE : Unknown
SOURCE VEGETATION : Heavy Spruce
PERMAFROST FEATURES : Unknown
DESC DATE:
ACTIVE LAYER (m) : Unknown
GENERIC ORIGIN : Unknown
LANDFORMS : Unknown
UNDERBURDEN : Unknown
GRANULAR - TYPE : Unknown
OVERBURDEN - TYPE : Unknown
- THICKNESS (m) : Unknown
- THICKNESS (m): Unknown
DEVELOP. CONSTRAINT : Unknown
DEVELOP. POTENTIAL : Unknown

PART C: TEST RESULTS AND MATERIAL QUANTITY

NATURAL MATERIAL

USC NUMBER : 0
MOISTURE CONTENT NO :
- CLASS : n/a
- RESULTS: n/a
SIZE ANALYSIS NO :
GRAVEL (%): n/a
SAND (%): n/a
FINES (%): n/a
D-50 (um): n/a
- OVERSIZE (%) : n/a
PETROGRAHIC ANALYSIS-NO. OF TESTS: 0
RESULTS: n/a
OTHER TESTS (see DATA DICTIONARY): n/a
MATERIAL QUANTITY (All in cubic metres)
CLASS 1 : Unknown
CLASS 2 : Unknown
TOTAL RECOVERABLE : Unknown
CLASS 3 : Unknown
ANNUAL RECOVERABLE : Unknown
CLASS 4 : Unknown
TOTAL VOLUME : Unknown
CLASS 5 : Unknown

PROCESSED MATERIAL

USC NUMBER : 0
MOISTURE CONTENT NO : n/a
- CLASS : n/a
- RESULTS: n/a
SIZE ANALYSIS NO : n/a
GRAVEL (%): n/a
SAND (%): n/a
FINES (%): n/a
D-50 (um): n/a
- OVERSIZE (%) : n/a
PETROGRAHIC ANALYSIS-NO. OF TESTS: 0
RESULTS: n/a
OTHER TESTS (see DATA DICTIONARY): n/a
MATERIAL QUANTITY (All in cubic metres)
CLASS 1 : Unknown
CLASS 2 : Unknown
TOTAL RECOVERABLE : Unknown
CLASS 3 : Unknown
ANNUAL RECOVERABLE : Unknown
CLASS 4 : Unknown
TOTAL VOLUME : Unknown
CLASS 5 : Unknown

GRANULAR RESOURCE INVENTORY
TAGISH RESOURCE MANAGEMENT AREA, YUKON
SOURCE CATALOGUE DATA SHEET

PART A: LOCATION AND STATUS

SOURCE NUMBER : 06-00353B
STUDY NO. : INAC77TAGI01
SOURCE REFERENCE : n/a
STUDY LIST : n/a
STUDY REFERENCE: n/a
NTS MAP REFERENCE : 105 D/8
DIGITIZ NO. :
MAP SCALE : 1:50000
UTM ZONE-EASTING : 8-531200
LOCATION : .6 km South of Coyote Creek
UTM NORTHING : 6680800
KILOMETRE POST : 35.3
CENTRE LATITUDE : 0
CENTRE LONGITUDE: 0
LOCAL NAMES(S) : n/a
OFFSET DIRECTION : Both
OFFSET DISTANCE(M): Adjacent
CORRIDOR NO./NAME : #6 Tagish-Carcross Road
SOURCE ACCESS : Unknown
ACCESS DISTANCE (m) : Unknown
CONDITION : Unknown
AREA (ha) : Unknown
SITE SCALE: 1:
DIGITIZ NO:
LAND TENURE : Unknown
STATUS : Inactive
STUDY PRIORITY : High
PAST USE - SOURCE : Borrow
STOCKPILE - TYPE: Gravel, Sand
PERFORMANCE RATING : Unknown
- QUANTITY: Unknown
EXCAVATED VOLUME FOR HIGHWAY (cu. m.): Unknown
EXCAVATED VOLUME FOR PIPELINE (cu. m.): Unknown

PART B: SOURCE INVESTIGATION AND DESCRIPTIVE INFORMATION

INVESTIGATION LEVEL : Reconnaissance
LAST INVEST. DATE : 1977
GEOPHYSICAL DATA : Unknown
TEST HOLE DENSITY (#/ha) :
BOREHOLES - NUMBER :
TESTPITS - NUMBER :
EXPOSURES - NUMBER :
- DEPTH (m): n/a
- DEPTH (m): n/a
- DEPTH (m) : n/a
DATA QUALITY : n/a
SOURCE TOPOGRAPHY : Unknown
SLOPE : Sidehill
AREA DRAINAGE : Unknown
SOURCE VEGETATION : Heavy Spruce
PERMAFROST FEATURES : Unknown
DESC DATE:
ACTIVE LAYER (m) : Unknown
GENERIC ORIGIN : Unknown
LANDFORMS : Unknown
UNDERBURDEN : Unknown
GRANULAR - TYPE : Unknown
OVERBURDEN - TYPE : Unknown
- THICKNESS (m) : Unknown
- THICKNESS (m): Unknown
DEVELOP. CONSTRAINT : Unknown
DEVELOP. POTENTIAL : Unknown

PART C: TEST RESULTS AND MATERIAL QUANTITY

NATURAL MATERIAL

USC NUMBER : 0
MOISTURE CONTENT NO :
- CLASS : n/a
- RESULTS: n/a
SIZE ANALYSIS NO : GRAVEL (%): n/a SAND (%): n/a FINES (%): n/a
D-50 (um): n/a
- OVERSIZE (%) : n/a
PETROGRAHIC ANALYSIS-NO. OF TESTS: 0
RESULTS: n/a
OTHER TESTS (see DATA DICTIONARY): n/a
MATERIAL QUANTITY (All in cubic metres)
CLASS 1 : Unknown
CLASS 2 : Unknown
TOTAL RECOVERABLE : Unknown
CLASS 3 : Unknown
ANNUAL RECOVERABLE : Unknown
CLASS 4 : Unknown
TOTAL VOLUME : Unknown
CLASS 5 : Unknown

PROCESSED MATERIAL

USC NUMBER : 0
MOISTURE CONTENT NO : n/a
- CLASS : n/a
- RESULTS: n/a
SIZE ANALYSIS NO : n/a GRAVEL (%): n/a SAND (%): n/a FINES (%): n/a
D-50 (um): n/a
- OVERSIZE (%) : n/a
PETROGRAHIC ANALYSIS-NO. OF TESTS: 0
RESULTS: n/a
OTHER TESTS (see DATA DICTIONARY): n/a
MATERIAL QUANTITY (All in cubic metres)
CLASS 1 : Unknown
CLASS 2 : Unknown
TOTAL RECOVERABLE : Unknown
CLASS 3 : Unknown
ANNUAL RECOVERABLE : Unknown
CLASS 4 : Unknown
TOTAL VOLUME : Unknown
CLASS 5 : Unknown

eba

GRANULAR RESOURCE INVENTORY
TAGISH RESOURCE MANAGEMENT AREA, YUKON
SOURCE CATALOGUE DATA SHEET

PART A: LOCATION AND STATUS

SOURCE NUMBER : 06-00364R
STUDY NO. : INAC77TAGI01
SOURCE REFERENCE : n/a
STUDY LIST : n/a
STUDY REFERENCE: n/a
NTS MAP REFERENCE : 105 D/8
DIGITIZ NO. :
MAP SCALE : 1:50000
UTM ZONE-EASTING : 8-529950
LOCATION : 3.8 km North of Murphy Creek
UTM NORTHING : 6680500
KILOMETRE POST : 36.4
CENTRE LATITUDE : 0
CENTRE LONGITUDE: 0
LOCAL NAMES(S) : n/a
OFFSET DIRECTION : Right
OFFSET DISTANCE(M): Adjacent
CORRIDOR NO./NAME : #6 Tagish-Carcross Road
SOURCE ACCESS : Unknown
ACCESS DISTANCE (m) : Unknown
CONDITION : Unknown
AREA (ha) : Unknown
SITE SCALE: 1:
DIGITIZ NO:
LAND TENURE : Unknown
STATUS : Active
STUDY PRIORITY : High
PAST USE - SOURCE : Borrow
STOCKPILE - TYPE: Gravel
PERFORMANCE RATING : Unknown
- QUANTITY: Unknown
EXCAVATED VOLUME FOR HIGHWAY (cu. m.): Unknown
EXCAVATED VOLUME FOR PIPELINE (cu. m.): Unknown

PART B: SOURCE INVESTIGATION AND DESCRIPTIVE INFORMATION

INVESTIGATION LEVEL : Reconnaissance
LAST INVEST. DATE : 1977
GEOPHYSICAL DATA : Unknown
TEST HOLE DENSITY (#/ha) :
BOREHOLES - NUMBER :
TESTPITS - NUMBER :
EXPOSURES - NUMBER :
- DEPTH (m): n/a
- DEPTH (m): n/a
- DEPTH (m) : n/a
DATA QUALITY : n/a
SOURCE TOPOGRAPHY : Unknown
SLOPE : Flat
AREA DRAINAGE : Unknown
SOURCE VEGETATION : Heavy Spruce, Poplar
PERMAFROST FEATURES : Unknown
DESC DATE:
ACTIVE LAYER (m) : Unknown
GENERIC ORIGIN : Unknown
LANDFORMS : Unknown
UNDERBURDEN : Unknown
GRANULAR - TYPE : Unknown
OVERBURDEN - TYPE : Unknown
- THICKNESS (m) : Unknown
- THICKNESS (m): Unknown
DEVELOP. CONSTRAINT : Unknown
DEVELOP. POTENTIAL : Unknown

PART C: TEST RESULTS AND MATERIAL QUANTITY

NATURAL MATERIAL

USC NUMBER : 0
MOISTURE CONTENT NO :
- CLASS : n/a
- RESULTS: n/a
SIZE ANALYSIS NO :
GRAVEL (%): n/a
SAND (%): n/a
FINES (%): n/a
D-50 (um): n/a
- OVERSIZE (%) : n/a
PETROGRAHIC ANALYSIS-NO. OF TESTS: 0
RESULTS: n/a
OTHER TESTS (see DATA DICTIONARY): n/a
MATERIAL QUANTITY (All in cubic metres)
CLASS 1 : Unknown
CLASS 2 : Unknown
TOTAL RECOVERABLE : Unknown
CLASS 3 : Unknown
ANNUAL RECOVERABLE : Unknown
CLASS 4 : Unknown
TOTAL VOLUME : Unknown
CLASS 5 : Unknown

PROCESSED MATERIAL

USC NUMBER : 0
MOISTURE CONTENT NO : n/a
- CLASS : n/a
- RESULTS: n/a
SIZE ANALYSIS NO : n/a
GRAVEL (%): n/a
SAND (%): n/a
FINES (%): n/a
D-50 (um): n/a
- OVERSIZE (%) : n/a
PETROGRAHIC ANALYSIS-NO. OF TESTS: 0
RESULTS: n/a
OTHER TESTS (see DATA DICTIONARY): n/a
MATERIAL QUANTITY (All in cubic metres)
CLASS 1 : Unknown
CLASS 2 : Unknown
TOTAL RECOVERABLE : Unknown
CLASS 3 : Unknown
ANNUAL RECOVERABLE : Unknown
CLASS 4 : Unknown
TOTAL VOLUME : Unknown
CLASS 5 : Unknown

GRANULAR RESOURCE INVENTORY
TAGISH RESOURCE MANAGEMENT AREA, YUKON
SOURCE CATALOGUE DATA SHEET

========== PART A: LOCATION AND STATUS ==========

SOURCE NUMBER : 06-00399R STUDY NO. : INAC77TAGI01
SOURCE REFERENCE : n/a STUDY LIST : n/a
STUDY REFERENCE: n/a
NTS MAP REFERENCE : 105 D/2 DIGITIZ NO. : MAP SCALE : 1:50000
UTM ZONE-EASTING : 8-527100 LOCATION : 3.5 km South of Evelyn Creek
UTM NORTHING : 6678500 KILOMETRE POST : 39.9
CENTRE LATITUDE : 0 CENTRE LONGITUDE: 0
LOCAL NAMES(S) : n/a
OFFSET DIRECTION : Right OFFSET DISTANCE(M): Adjacent
CORRIDOR NO./NAME : #6 Tagish-Carcross Road
SOURCE ACCESS : Unknown
ACCESS DISTANCE (m) : Unknown CONDITION : Unknown
AREA (ha) : Unknown SITE SCALE: 1: DIGITIZ NO:
LAND TENURE : Unknown STATUS : Active
STUDY PRIORITY : High
PAST USE - SOURCE : Borrow STOCKPILE - TYPE: Bouldery Clay
PERFORMANCE RATING : Unknown - QUANTITY: Unknown
EXCAVATED VOLUME FOR HIGHWAY (cu. m.): Unknown EXCAVATED VOLUME FOR PIPELINE (cu. m.): Unknown

========== PART B: SOURCE INVESTIGATION AND DESCRIPTIVE INFORMATION ==========

INVESTIGATION LEVEL : Reconnaissance LAST INVEST. DATE : 1977
GEOPHYSICAL DATA : Unknown TEST HOLE DENSITY (#/ha) :
BOREHOLES - NUMBER : TESTPITS - NUMBER : EXPOSURES - NUMBER :
- DEPTH (m): n/a - DEPTH (m): n/a - DEPTH (m) : n/a
DATA QUALITY : n/a SOURCE TOPOGRAPHY : Unknown
SLOPE : Sidehill AREA DRAINAGE : Unknown
SOURCE VEGETATION : Moderate Poplar
PERMAFROST FEATURES : Unknown DESC DATE:
ACTIVE LAYER (m) : Unknown GENERIC ORIGIN : Unknown
LANDFORMS : Unknown UNDERBURDEN : Unknown
GRANULAR - TYPE : Unknown OVERBURDEN - TYPE : Unknown
- THICKNESS (m) : Unknown - THICKNESS (m): Unknown
DEVELOP. CONSTRAINT : Unknown DEVELOP. POTENTIAL : Unknown

========== PART C: TEST RESULTS AND MATERIAL QUANTITY ==========

=======NATURAL MATERIAL=======

USC NUMBER : 0 MOISTURE CONTENT NO :
- CLASS : n/a - RESULTS: n/a
SIZE ANALYSIS NO : GRAVEL (%): n/a SAND (%): n/a FINES (%): n/a D-50 (um): n/a
- OVERSIZE (%) : n/a PETROGRAHIC ANALYSIS-NO. OF TESTS: 0 RESULTS: n/a
OTHER TESTS (see DATA DICTIONARY): n/a
MATERIAL QUANTITY (All in cubic metres) CLASS 1 : Unknown
CLASS 2 : Unknown
TOTAL RECOVERABLE : Unknown CLASS 3 : Unknown
ANNUAL RECOVERABLE : Unknown CLASS 4 : Unknown
TOTAL VOLUME : Unknown CLASS 5 : Unknown

=======PROCESSED MATERIAL=======

USC NUMBER : 0 MOISTURE CONTENT NO : n/a
- CLASS : n/a - RESULTS: n/a
SIZE ANALYSIS NO : n/a GRAVEL (%): n/a SAND (%): n/a FINES (%): n/a D-50 (um): n/a
- OVERSIZE (%) : n/a PETROGRAHIC ANALYSIS-NO. OF TESTS: 0 RESULTS: n/a
OTHER TESTS (see DATA DICTIONARY): n/a
MATERIAL QUANTITY (All in cubic metres) CLASS 1 : Unknown
CLASS 2 : Unknown
TOTAL RECOVERABLE : Unknown CLASS 3 : Unknown
ANNUAL RECOVERABLE : Unknown CLASS 4 : Unknown
TOTAL VOLUME : Unknown CLASS 5 : Unknown

eba

GRANULAR RESOURCE INVENTORY
TAGISH RESOURCE MANAGEMENT AREA, YUKON
SOURCE CATALOGUE DATA SHEET

PART A: LOCATION AND STATUS

SOURCE NUMBER : 06-00448L
STUDY NO. : INAC77TAGI01
SOURCE REFERENCE : n/a
STUDY LIST : n/a
STUDY REFERENCE: n/a
NTS MAP REFERENCE : 105 D/2
DIGITIZ NO. :
MAP SCALE : 1:50000
UTM ZONE-EASTING : 8-522800
LOCATION : 1.4 km North of Evelyn Creek
UTM NORTHING : 6676650
KILOMETRE POST : 44.8
CENTRE LATITUDE : 0
CENTRE LONGITUDE: 0
LOCAL NAMES(S) : n/a
OFFSET DIRECTION : Left
OFFSET DISTANCE(M): Adjacent
CORRIDOR NO./NAME : #6 Tagish-Carcross Road
SOURCE ACCESS : Unknown
ACCESS DISTANCE (m) : Unknown
CONDITION : Unknown
AREA (ha) : 82
SITE SCALE: 1:
DIGITIZ NO:
LAND TENURE : Territorial
STATUS : Active
STUDY PRIORITY : High
PAST USE - SOURCE : Borrow
STOCKPILE - TYPE: Gravel
PERFORMANCE RATING : Unknown
- QUANTITY: Unknown
EXCAVATED VOLUME FOR HIGHWAY (cu. m.): Unknown
EXCAVATED VOLUME FOR PIPELINE (cu. m.): Unknown

PART B: SOURCE INVESTIGATION AND DESCRIPTIVE INFORMATION

INVESTIGATION LEVEL : Reconnaissance
LAST INVEST. DATE : 1977
GEOPHYSICAL DATA : Unknown
TEST HOLE DENSITY (#/ha) :
BOREHOLES - NUMBER :
TESTPITS - NUMBER :
EXPOSURES - NUMBER :
- DEPTH (m): n/a
- DEPTH (m): n/a
- DEPTH (m) : n/a
DATA QUALITY : n/a
SOURCE TOPOGRAPHY : Unknown
SLOPE : Flat
AREA DRAINAGE : Unknown
SOURCE VEGETATION : Moderate Poplar
PERMAFROST FEATURES : Unknown
DESC DATE:
ACTIVE LAYER (m) : Unknown
GENERIC ORIGIN : Unknown
LANDFORMS : Unknown
UNDERBURDEN : Unknown
GRANULAR - TYPE : Unknown
OVERBURDEN - TYPE : Unknown
- THICKNESS (m) : Unknown
- THICKNESS (m): Unknown
DEVELOP. CONSTRAINT : Unknown
DEVELOP. POTENTIAL : Unknown

PART C: TEST RESULTS AND MATERIAL QUANTITY

NATURAL MATERIAL

USC NUMBER : 0
MOISTURE CONTENT NO :
- CLASS : n/a
- RESULTS: n/a
SIZE ANALYSIS NO :
GRAVEL (%): n/a
SAND (%): n/a
FINES (%): n/a
D-50 (um): n/a
- OVERSIZE (%) : n/a
PETROGRAHIC ANALYSIS-NO. OF TESTS: 0
RESULTS: n/a
OTHER TESTS (see DATA DICTIONARY): n/a
MATERIAL QUANTITY (All in cubic metres)
CLASS 1 : Unknown
CLASS 2 : Unknown
TOTAL RECOVERABLE : Unknown
CLASS 3 : Unknown
ANNUAL RECOVERABLE : Unknown
CLASS 4 : Unknown
TOTAL VOLUME : Unknown
CLASS 5 : Unknown

PROCESSED MATERIAL

USC NUMBER : 0
MOISTURE CONTENT NO : n/a
- CLASS : n/a
- RESULTS: n/a
SIZE ANALYSIS NO : n/a
GRAVEL (%): n/a
SAND (%): n/a
FINES (%): n/a
D-50 (um): n/a
- OVERSIZE (%) : n/a
PETROGRAHIC ANALYSIS-NO. OF TESTS: 0
RESULTS: n/a
OTHER TESTS (see DATA DICTIONARY): n/a
MATERIAL QUANTITY (All in cubic metres)
CLASS 1 : Unknown
CLASS 2 : Unknown
TOTAL RECOVERABLE : Unknown
CLASS 3 : Unknown
ANNUAL RECOVERABLE : Unknown
CLASS 4 : Unknown
TOTAL VOLUME : Unknown
CLASS 5 : Unknown

GRANULAR RESOURCE INVENTORY
TAGISH RESOURCE MANAGEMENT AREA, YUKON
SOURCE CATALOGUE DATA SHEET

========== PART A: LOCATION AND STATUS ==========

SOURCE NUMBER : 06-00457R STUDY NO. : INAC77TAGI01
SOURCE REFERENCE : n/a STUDY LIST : n/a
STUDY REFERENCE: n/a
NTS MAP REFERENCE : 105 D/2 DIGITIZ NO. : MAP SCALE : 1:50000
UTM ZONE-EASTING : 8-521950 LOCATION : 2.3 km North of Evelyn Creek
UTM NORTHING : 6676250 KILOMETRE POST : 45.7
CENTRE LATITUDE : 0 CENTRE LONGITUDE: 0
LOCAL NAMES(S) : n/a
OFFSET DIRECTION : Right OFFSET DISTANCE(M): Adjacent
CORRIDOR NO./NAME : #6 Tagish-Carcross Road
SOURCE ACCESS : Unknown
ACCESS DISTANCE (m) : Unknown CONDITION : Unknown
AREA (ha) : Unknown SITE SCALE: 1: DIGITIZ NO:
LAND TENURE : Unknown STATUS : Active
STUDY PRIORITY : High
PAST USE - SOURCE : Borrow STOCKPILE - TYPE: Gravel
PERFORMANCE RATING : Unknown - QUANTITY: Unknown
EXCAVATED VOLUME FOR HIGHWAY (cu. m.): Unknown EXCAVATED VOLUME FOR PIPELINE (cu. m.): Unknown

========== PART B: SOURCE INVESTIGATION AND DESCRIPTIVE INFORMATION ==========

INVESTIGATION LEVEL : Reconnaissance LAST INVEST. DATE : 1977
GEOPHYSICAL DATA : Unknown TEST HOLE DENSITY (#/ha) :
BOREHOLES - NUMBER : TESTPITS - NUMBER : EXPOSURES - NUMBER :
- DEPTH (m): n/a - DEPTH (m): n/a - DEPTH (m) : n/a
DATA QUALITY : n/a SOURCE TOPOGRAPHY : Unknown
SLOPE : Sidehill AREA DRAINAGE : Unknown
SOURCE VEGETATION : Moderate Poplar, Spruce
PERMAFROST FEATURES : Unknown DESC DATE:
ACTIVE LAYER (m) : Unknown GENERIC ORIGIN : Unknown
LANDFORMS : Unknown UNDERBURDEN : Unknown
GRANULAR - TYPE : Unknown OVERBURDEN - TYPE : Unknown
- THICKNESS (m) : Unknown - THICKNESS (m): Unknown
DEVELOP. CONSTRAINT : Unknown DEVELOP. POTENTIAL : Unknown

========== PART C: TEST RESULTS AND MATERIAL QUANTITY ==========

=======NATURAL MATERIAL=======

USC NUMBER : 0 MOISTURE CONTENT NO :
- CLASS : n/a - RESULTS: n/a
SIZE ANALYSIS NO : GRAVEL (%): n/a SAND (%): n/a FINES (%): n/a D-50 (um): n/a
- OVERSIZE (%) : n/a PETROGRAHIC ANALYSIS-NO. OF TESTS: 0 RESULTS: n/a
OTHER TESTS (see DATA DICTIONARY): n/a
MATERIAL QUANTITY (All in cubic metres)

TOTAL RECOVERABLE	Unknown	CLASS 1	Unknown
ANNUAL RECOVERABLE	Unknown	CLASS 2	Unknown
TOTAL VOLUME	Unknown	CLASS 3	Unknown
		CLASS 4	Unknown
		CLASS 5	Unknown

=======PROCESSED MATERIAL=======

USC NUMBER : 0 MOISTURE CONTENT NO : n/a
- CLASS : n/a - RESULTS: n/a
SIZE ANALYSIS NO : n/a GRAVEL (%): n/a SAND (%): n/a FINES (%): n/a D-50 (um): n/a
- OVERSIZE (%) : n/a PETROGRAHIC ANALYSIS-NO. OF TESTS: 0 RESULTS: n/a
OTHER TESTS (see DATA DICTIONARY): n/a
MATERIAL QUANTITY (All in cubic metres)

TOTAL RECOVERABLE	Unknown	CLASS 1	Unknown
ANNUAL RECOVERABLE	Unknown	CLASS 2	Unknown
TOTAL VOLUME	Unknown	CLASS 3	Unknown
		CLASS 4	Unknown
		CLASS 5	Unknown

GRANULAR RESOURCE INVENTORY
TAGISH RESOURCE MANAGEMENT AREA, YUKON
SOURCE CATALOGUE DATA SHEET

========== PART A: LOCATION AND STATUS ==========

SOURCE NUMBER : 06-00459R STUDY NO. : INAC77TAGI01
SOURCE REFERENCE : n/a STUDY LIST : n/a
STUDY REFERENCE: n/a
NTS MAP REFERENCE : 105 D/2 DIGITIZ NO. : MAP SCALE : 1:50000
UTM ZONE-EASTING : 8-521850 LOCATION : .3 km South of Sidney Creek
UTM NORTHING : 6676100 KILOMETRE POST : 45.9
CENTRE LATITUDE : 0 CENTRE LONGITUDE: 0
LOCAL NAMES(S) : n/a
OFFSET DIRECTION : Right OFFSET DISTANCE(M): Adjacent
CORRIDOR NO./NAME : #6 Tagish-Carcross Road
SOURCE ACCESS : Unknown
ACCESS DISTANCE (m) : Unknown CONDITION : Unknown
AREA (ha) : Unknown SITE SCALE: 1: DIGITIZ NO:
LAND TENURE : Unknown STATUS : Active
STUDY PRIORITY : High
PAST USE - SOURCE : Borrow STOCKPILE - TYPE: Gravel
PERFORMANCE RATING : Unknown - QUANTITY: Unknown
EXCAVATED VOLUME FOR HIGHWAY (cu. m.): Unknown EXCAVATED VOLUME FOR PIPELINE (cu. m.): Unknown

========== PART B: SOURCE INVESTIGATION AND DESCRIPTIVE INFORMATION ==========

INVESTIGATION LEVEL : Reconnaissance LAST INVEST. DATE : 1977
GEOPHYSICAL DATA : Unknown TEST HOLE DENSITY (#/ha) :
BOREHOLES - NUMBER : TESTPITS - NUMBER : EXPOSURES - NUMBER :
- DEPTH (m): n/a - DEPTH (m): n/a - DEPTH (m) : n/a
DATA QUALITY : n/a SOURCE TOPOGRAPHY : Unknown
SLOPE : Sidehill AREA DRAINAGE : Unknown
SOURCE VEGETATION : Light Poplar, Spruce
PERMAFROST FEATURES : Unknown DESC DATE:
ACTIVE LAYER (m) : Unknown GENERIC ORIGIN : Unknown
LANDFORMS : Unknown UNDERBURDEN : Unknown
GRANULAR - TYPE : Unknown OVERBURDEN - TYPE : Unknown
- THICKNESS (m) : Unknown - THICKNESS (m): Unknown
DEVELOP. CONSTRAINT : Unknown DEVELOP. POTENTIAL : Unknown

========== PART C: TEST RESULTS AND MATERIAL QUANTITY ==========

=======NATURAL MATERIAL=======

USC NUMBER : 0 MOISTURE CONTENT NO :
- CLASS : n/a - RESULTS: n/a
SIZE ANALYSIS NO : GRAVEL (%): n/a SAND (%): n/a FINES (%): n/a D-50 (um): n/a
- OVERSIZE (%) : n/a PETROGRAHIC ANALYSIS-NO. OF TESTS: 0 RESULTS: n/a
OTHER TESTS (see DATA DICTIONARY): n/a
MATERIAL QUANTITY (All in cubic metres) CLASS 1 : Unknown
CLASS 2 : Unknown
TOTAL RECOVERABLE : Unknown CLASS 3 : Unknown
ANNUAL RECOVERABLE : Unknown CLASS 4 : Unknown
TOTAL VOLUME : Unknown CLASS 5 : Unknown

=======PROCESSED MATERIAL=======

USC NUMBER : 0 MOISTURE CONTENT NO : n/a
- CLASS : n/a - RESULTS: n/a
SIZE ANALYSIS NO : n/a GRAVEL (%): n/a SAND (%): n/a FINES (%): n/a D-50 (um): n/a
- OVERSIZE (%) : n/a PETROGRAHIC ANALYSIS-NO. OF TESTS: 0 RESULTS: n/a
OTHER TESTS (see DATA DICTIONARY): n/a
MATERIAL QUANTITY (All in cubic metres) CLASS 1 : Unknown
CLASS 2 : Unknown
TOTAL RECOVERABLE : Unknown CLASS 3 : Unknown
ANNUAL RECOVERABLE : Unknown CLASS 4 : Unknown
TOTAL VOLUME : Unknown CLASS 5 : Unknown

eba

GRANULAR RESOURCE INVENTORY
TAGISH RESOURCE MANAGEMENT AREA, YUKON
SOURCE CATALOGUE DATA SHEET

PART A: LOCATION AND STATUS

SOURCE NUMBER : 06-00467R
STUDY NO. : INAC77TAGI01
SOURCE REFERENCE : n/a
STUDY LIST : n/a
STUDY REFERENCE: n/a
NTS MAP REFERENCE : 105 D/2
DIGITIZ NO. :
MAP SCALE : 1:50000
UTM ZONE-EASTING : 8-521150
LOCATION : .5 km North of Sidney Creek
UTM NORTHING : 6675500
KILOMETRE POST : 46.7
CENTRE LATITUDE : 0
CENTRE LONGITUDE: 0
LOCAL NAMES(S) : n/a
OFFSET DIRECTION : Right
OFFSET DISTANCE(M): Adjacent
CORRIDOR NO./NAME : #6 Tagish-Carcross Road
SOURCE ACCESS : Unknown
ACCESS DISTANCE (m) : Unknown
CONDITION : Unknown
AREA (ha) : 11.1
SITE SCALE: 1:
DIGITIZ NO:
LAND TENURE : Territorial
STATUS : Active
STUDY PRIORITY : High
PAST USE - SOURCE : Borrow
STOCKPILE - TYPE: Gravel
PERFORMANCE RATING : Unknown
- QUANTITY: Unknown
EXCAVATED VOLUME FOR HIGHWAY (cu. m.): Unknown
EXCAVATED VOLUME FOR PIPELINE (cu. m.): Unknown

PART B: SOURCE INVESTIGATION AND DESCRIPTIVE INFORMATION

INVESTIGATION LEVEL : Reconnaissance
LAST INVEST. DATE : 1977
GEOPHYSICAL DATA : Unknown
TEST HOLE DENSITY (#/ha) :
BOREHOLES - NUMBER :
TESTPITS - NUMBER :
EXPOSURES - NUMBER :
- DEPTH (m): n/a
- DEPTH (m): n/a
- DEPTH (m) : n/a
DATA QUALITY : n/a
SOURCE TOPOGRAPHY : Unknown
SLOPE : Sidehill
AREA DRAINAGE : Unknown
SOURCE VEGETATION : Light Poplar
PERMAFROST FEATURES : Unknown
DESC DATE:
ACTIVE LAYER (m) : Unknown
GENERIC ORIGIN : Unknown
LANDFORMS : Unknown
UNDERBURDEN : Unknown
GRANULAR - TYPE : Unknown
OVERBURDEN - TYPE : Unknown
- THICKNESS (m) : Unknown
- THICKNESS (m): Unknown
DEVELOP. CONSTRAINT : Unknown
DEVELOP. POTENTIAL : Unknown

PART C: TEST RESULTS AND MATERIAL QUANTITY

NATURAL MATERIAL

USC NUMBER : 0
MOISTURE CONTENT NO :
- CLASS : n/a
- RESULTS: n/a
SIZE ANALYSIS NO :
GRAVEL (%): n/a
SAND (%): n/a
FINES (%): n/a
D-50 (um): n/a
- OVERSIZE (%) : n/a
PETROGRAHIC ANALYSIS-NO. OF TESTS: 0
RESULTS: n/a
OTHER TESTS (see DATA DICTIONARY): n/a
MATERIAL QUANTITY (All in cubic metres)

TOTAL RECOVERABLE : Unknown		CLASS 1 : Unknown	
ANNUAL RECOVERABLE : Unknown		CLASS 2 : Unknown	
TOTAL VOLUME : Unknown		CLASS 3 : Unknown	
		CLASS 4 : Unknown	
		CLASS 5 : Unknown	

PROCESSED MATERIAL

USC NUMBER : 0
MOISTURE CONTENT NO : n/a
- CLASS : n/a
- RESULTS: n/a
SIZE ANALYSIS NO : n/a
GRAVEL (%): n/a
SAND (%): n/a
FINES (%): n/a
D-50 (um): n/a
- OVERSIZE (%) : n/a
PETROGRAHIC ANALYSIS-NO. OF TESTS: 0
RESULTS: n/a
OTHER TESTS (see DATA DICTIONARY): n/a
MATERIAL QUANTITY (All in cubic metres)

TOTAL RECOVERABLE : Unknown		CLASS 1 : Unknown	
ANNUAL RECOVERABLE : Unknown		CLASS 2 : Unknown	
TOTAL VOLUME : Unknown		CLASS 3 : Unknown	
		CLASS 4 : Unknown	
		CLASS 5 : Unknown	

eba

GRANULAR RESOURCE INVENTORY
TAGISH RESOURCE MANAGEMENT AREA, YUKON
SOURCE CATALOGUE DATA SHEET

PART A: LOCATION AND STATUS

SOURCE NUMBER : 06-00483R
STUDY NO. : INAC77TAGI01
SOURCE REFERENCE : n/a
STUDY LIST : n/a
STUDY REFERENCE: n/a
NTS MAP REFERENCE : 105 D/2
DIGITIZ NO. :
MAP SCALE : 1:50000
UTM ZONE-EASTING : 8-520000
LOCATION : 1.0 km South of Sidney Lake
UTM NORTHING : 6674650
KILOMETRE POST : 48.3
CENTRE LATITUDE : 0
CENTRE LONGITUDE: 0
LOCAL NAMES(S) : n/a
OFFSET DIRECTION : Right
OFFSET DISTANCE(M): Adjacent
CORRIDOR NO./NAME : #6 Tagish-Carcross Road
SOURCE ACCESS : Unknown
ACCESS DISTANCE (m) : Unknown
CONDITION : Unknown
AREA (ha) : Unknown
SITE SCALE: 1:
DIGITIZ NO:
LAND TENURE : Unknown
STATUS : Active
STUDY PRIORITY : High
PAST USE - SOURCE : Borrow
STOCKPILE - TYPE: Gravel and Creek
PERFORMANCE RATING : Unknown
- QUANTITY: Unknown
EXCAVATED VOLUME FOR HIGHWAY (cu. m.): Unknown
EXCAVATED VOLUME FOR PIPELINE (cu. m.): Unknown

PART B: SOURCE INVESTIGATION AND DESCRIPTIVE INFORMATION

INVESTIGATION LEVEL : Reconnaissance
LAST INVEST. DATE : 1977
GEOPHYSICAL DATA : Unknown
TEST HOLE DENSITY (#/ha) :
BOREHOLES - NUMBER :
TESTPITS - NUMBER :
EXPOSURES - NUMBER :
- DEPTH (m): n/a
- DEPTH (m): n/a
- DEPTH (m) : n/a
DATA QUALITY : n/a
SOURCE TOPOGRAPHY : Unknown
SLOPE : Flat
AREA DRAINAGE : Unknown
SOURCE VEGETATION : Heavy Poplar
PERMAFROST FEATURES : Unknown
DESC DATE:
ACTIVE LAYER (m) : Unknown
GENERIC ORIGIN : Unknown
LANDFORMS : Unknown
UNDERBURDEN : Unknown
GRANULAR - TYPE : Unknown
OVERBURDEN - TYPE : Unknown
- THICKNESS (m) : Unknown
- THICKNESS (m): Unknown
DEVELOP. CONSTRAINT : Unknown
DEVELOP. POTENTIAL : Unknown

PART C: TEST RESULTS AND MATERIAL QUANTITY

NATURAL MATERIAL

USC NUMBER : 0
MOISTURE CONTENT NO :
- CLASS : n/a
- RESULTS: n/a
SIZE ANALYSIS NO :
GRAVEL (%): n/a
SAND (%): n/a
FINES (%): n/a
D-50 (um): n/a
- OVERSIZE (%) : n/a
PETROGRAHIC ANALYSIS-NO. OF TESTS: 0
RESULTS: n/a
OTHER TESTS (see DATA DICTIONARY): n/a
MATERIAL QUANTITY (All in cubic metres)
CLASS 1 : Unknown
CLASS 2 : Unknown
TOTAL RECOVERABLE : Unknown
CLASS 3 : Unknown
ANNUAL RECOVERABLE : Unknown
CLASS 4 : Unknown
TOTAL VOLUME : Unknown
CLASS 5 : Unknown

PROCESSED MATERIAL

USC NUMBER : 0
MOISTURE CONTENT NO : n/a
- CLASS : n/a
- RESULTS: n/a
SIZE ANALYSIS NO : n/a
GRAVEL (%): n/a
SAND (%): n/a
FINES (%): n/a
D-50 (um): n/a
- OVERSIZE (%) : n/a
PETROGRAHIC ANALYSIS-NO. OF TESTS: 0
RESULTS: n/a
OTHER TESTS (see DATA DICTIONARY): n/a
MATERIAL QUANTITY (All in cubic metres)
CLASS 1 : Unknown
CLASS 2 : Unknown
TOTAL RECOVERABLE : Unknown
CLASS 3 : Unknown
ANNUAL RECOVERABLE : Unknown
CLASS 4 : Unknown
TOTAL VOLUME : Unknown
CLASS 5 : Unknown

GRANULAR RESOURCE INVENTORY
TAGISH RESOURCE MANAGEMENT AREA, YUKON
SOURCE CATALOGUE DATA SHEET

========== PART A: LOCATION AND STATUS ==========

SOURCE NUMBER : 06-00493R STUDY NO. : INAC77TAGI01
SOURCE REFERENCE : n/a STUDY LIST : n/a
STUDY REFERENCE: n/a
NTS MAP REFERENCE : 105 D/2 DIGITIZ NO. : MAP SCALE : 1:50000
UTM ZONE-EASTING : 8-519300 LOCATION : At Sidney Lake
UTM NORTHING : 6674050 KILOMETRE POST : 49.3
CENTRE LATITUDE : 0 CENTRE LONGITUDE: 0
LOCAL NAMES(S) : n/a
OFFSET DIRECTION : Right OFFSET DISTANCE(M): Adjacent
CORRIDOR NO./NAME : #6 Tagish-Carcross Road
SOURCE ACCESS : Unknown
ACCESS DISTANCE (m) : Unknown CONDITION : Unknown
AREA (ha) : Unknown SITE SCALE: 1: DIGITIZ NO:
LAND TENURE : Unknown STATUS : Active
STUDY PRIORITY : High
PAST USE - SOURCE : Borrow STOCKPILE - TYPE: Gravel
PERFORMANCE RATING : Unknown - QUANTITY: Unknown
EXCAVATED VOLUME FOR HIGHWAY (cu. m.): Unknown EXCAVATED VOLUME FOR PIPELINE (cu. m.): Unknown

========== PART B: SOURCE INVESTIGATION AND DESCRIPTIVE INFORMATION ==========

INVESTIGATION LEVEL : Reconnaissance LAST INVEST. DATE : 1977
GEOPHYSICAL DATA : Unknown TEST HOLE DENSITY (#/ha) :
BOREHOLES - NUMBER : TESTPITS - NUMBER : EXPOSURES - NUMBER :
- DEPTH (m): n/a - DEPTH (m): n/a - DEPTH (m) : n/a
DATA QUALITY : n/a SOURCE TOPOGRAPHY : Unknown
SLOPE : Sidehill AREA DRAINAGE : Unknown
SOURCE VEGETATION : Moderate Poplar
PERMAFROST FEATURES : Unknown DESC DATE:
ACTIVE LAYER (m) : Unknown GENERIC ORIGIN : Unknown
LANDFORMS : Unknown UNDERBURDEN : Unknown
GRANULAR - TYPE : Unknown OVERBURDEN - TYPE : Unknown
- THICKNESS (m) : Unknown - THICKNESS (m): Unknown
DEVELOP. CONSTRAINT : Unknown DEVELOP. POTENTIAL : Unknown

========== PART C: TEST RESULTS AND MATERIAL QUANTITY ==========

=======NATURAL MATERIAL=======

USC NUMBER : 0 MOISTURE CONTENT NO :
- CLASS : n/a - RESULTS: n/a
SIZE ANALYSIS NO : GRAVEL (%): n/a SAND (%): n/a FINES (%): n/a D-50 (um): n/a
- OVERSIZE (%) : n/a PETROGRAHIC ANALYSIS-NO. OF TESTS: 0 RESULTS: n/a
OTHER TESTS (see DATA DICTIONARY): n/a
MATERIAL QUANTITY (All in cubic metres) CLASS 1 : Unknown
CLASS 2 : Unknown
TOTAL RECOVERABLE : Unknown CLASS 3 : Unknown
ANNUAL RECOVERABLE : Unknown CLASS 4 : Unknown
TOTAL VOLUME : Unknown CLASS 5 : Unknown

=======PROCESSED MATERIAL=======

USC NUMBER : 0 MOISTURE CONTENT NO : n/a
- CLASS : n/a - RESULTS: n/a
SIZE ANALYSIS NO : n/a GRAVEL (%): n/a SAND (%): n/a FINES (%): n/a D-50 (um): n/a
- OVERSIZE (%) : n/a PETROGRAHIC ANALYSIS-NO. OF TESTS: 0 RESULTS: n/a
OTHER TESTS (see DATA DICTIONARY): n/a
MATERIAL QUANTITY (All in cubic metres) CLASS 1 : Unknown
CLASS 2 : Unknown
TOTAL RECOVERABLE : Unknown CLASS 3 : Unknown
ANNUAL RECOVERABLE : Unknown CLASS 4 : Unknown
TOTAL VOLUME : Unknown CLASS 5 : Unknown

eba

GRANULAR RESOURCE INVENTORY
TAGISH RESOURCE MANAGEMENT AREA, YUKON
SOURCE CATALOGUE DATA SHEET

========== PART A: LOCATION AND STATUS ==========

SOURCE NUMBER : 06-00494R STUDY NO. : INAC77TAGI01
SOURCE REFERENCE : n/a STUDY LIST : n/a
STUDY REFERENCE: n/a
NTS MAP REFERENCE : 105 D/2 DIGITIZ NO. : MAP SCALE : 1:50000
UTM ZONE-EASTING : 8-519300 LOCATION : .1 km North of Sidney Lake
UTM NORTHING : 6673950 KILOMETRE POST : 49.4
CENTRE LATITUDE : 0 CENTRE LONGITUDE: 0
LOCAL NAMES(S) : n/a
OFFSET DIRECTION : Right OFFSET DISTANCE(M): Adjacent
CORRIDOR NO./NAME : #6 Tagish-Carcross Road
SOURCE ACCESS : Unknown
ACCESS DISTANCE (m) : Unknown CONDITION : Unknown
AREA (ha) : Unknown SITE SCALE: 1: DIGITIZ NO:
LAND TENURE : Unknown STATUS : Active
STUDY PRIORITY : High
PAST USE - SOURCE : Borrow STOCKPILE - TYPE: Gravel
PERFORMANCE RATING : Unknown - QUANTITY: Unknown
EXCAVATED VOLUME FOR HIGHWAY (cu. m.): Unknown EXCAVATED VOLUME FOR PIPELINE (cu. m.): Unknown

========== PART B: SOURCE INVESTIGATION AND DESCRIPTIVE INFORMATION ==========

INVESTIGATION LEVEL : Reconnaissance LAST INVEST. DATE : 1977
GEOPHYSICAL DATA : Unknown TEST HOLE DENSITY (#/ha) :
BOREHOLES - NUMBER : TESTPITS - NUMBER : EXPOSURES - NUMBER :
- DEPTH (m): n/a - DEPTH (m): n/a - DEPTH (m) : n/a
DATA QUALITY : n/a SOURCE TOPOGRAPHY : Unknown
SLOPE : Sidehill AREA DRAINAGE : Unknown
SOURCE VEGETATION : Moderate Poplar
PERMAFROST FEATURES : Unknown DESC DATE:
ACTIVE LAYER (m) : Unknown GENERIC ORIGIN : Unknown
LANDFORMS : Unknown UNDERBURDEN : Unknown
GRANULAR - TYPE : Unknown OVERBURDEN - TYPE : Unknown
- THICKNESS (m) : Unknown - THICKNESS (m): Unknown
DEVELOP. CONSTRAINT : Unknown DEVELOP. POTENTIAL : Unknown

========== PART C: TEST RESULTS AND MATERIAL QUANTITY ==========

=======NATURAL MATERIAL=======

USC NUMBER : 0 MOISTURE CONTENT NO :
- CLASS : n/a - RESULTS: n/a
SIZE ANALYSIS NO : GRAVEL (%): n/a SAND (%): n/a FINES (%): n/a D-50 (um): n/a
- OVERSIZE (%) : n/a PETROGRAHIC ANALYSIS-NO. OF TESTS: 0 RESULTS: n/a
OTHER TESTS (see DATA DICTIONARY): n/a
MATERIAL QUANTITY (All in cubic metres)

CLASS 1 : Unknown
CLASS 2 : Unknown
CLASS 3 : Unknown
CLASS 4 : Unknown
CLASS 5 : Unknown

TOTAL RECOVERABLE : Unknown
ANNUAL RECOVERABLE : Unknown
TOTAL VOLUME : Unknown

=======PROCESSED MATERIAL=======

USC NUMBER : 0 MOISTURE CONTENT NO : n/a
- CLASS : n/a - RESULTS: n/a
SIZE ANALYSIS NO : n/a GRAVEL (%): n/a SAND (%): n/a FINES (%): n/a D-50 (um): n/a
- OVERSIZE (%) : n/a PETROGRAHIC ANALYSIS-NO. OF TESTS: 0 RESULTS: n/a
OTHER TESTS (see DATA DICTIONARY): n/a
MATERIAL QUANTITY (All in cubic metres)

CLASS 1 : Unknown
CLASS 2 : Unknown
CLASS 3 : Unknown
CLASS 4 : Unknown
CLASS 5 : Unknown

TOTAL RECOVERABLE : Unknown
ANNUAL RECOVERABLE : Unknown
TOTAL VOLUME : Unknown

eba

GRANULAR RESOURCE INVENTORY
TAGISH RESOURCE MANAGEMENT AREA, YUKON
SOURCE CATALOGUE DATA SHEET

PART A: LOCATION AND STATUS

SOURCE NUMBER : 06-00496R
STUDY NO. : INAC77TAGI01
SOURCE REFERENCE : n/a
STUDY LIST : n/a
STUDY REFERENCE: n/a
NTS MAP REFERENCE : 105 D/2
DIGITIZ NO. :
MAP SCALE : 1:50000
UTM ZONE-EASTING : 8-519300
LOCATION : .3 km North of Sidney Lake
UTM NORTHING : 6673700
KILOMETRE POST : 49.6
CENTRE LATITUDE : 0
CENTRE LONGITUDE: 0
LOCAL NAMES(S) : n/a
OFFSET DIRECTION : Right
OFFSET DISTANCE(M): Adjacent
CORRIDOR NO./NAME : #6 Tagish-Carcross Road
SOURCE ACCESS : Unknown
ACCESS DISTANCE (m) : Unknown
CONDITION : Unknown
AREA (ha) : Unknown
SITE SCALE: 1:
DIGITIZ NO:
LAND TENURE : Unknown
STATUS : Inactive
STUDY PRIORITY : High
PAST USE - SOURCE : Borrow
STOCKPILE - TYPE: Gravel
PERFORMANCE RATING : Unknown
- QUANTITY: Unknown
EXCAVATED VOLUME FOR HIGHWAY (cu. m.): Unknown
EXCAVATED VOLUME FOR PIPELINE (cu. m.): Unknown

PART B: SOURCE INVESTIGATION AND DESCRIPTIVE INFORMATION

INVESTIGATION LEVEL : Reconnaissance
LAST INVEST. DATE : 1977
GEOPHYSICAL DATA : Unknown
TEST HOLE DENSITY (#/ha) :
BOREHOLES - NUMBER :
TESTPITS - NUMBER :
EXPOSURES - NUMBER :
- DEPTH (m): n/a
- DEPTH (m): n/a
- DEPTH (m) : n/a
DATA QUALITY : n/a
SOURCE TOPOGRAPHY : Unknown
SLOPE : Sidehill
AREA DRAINAGE : Unknown
SOURCE VEGETATION : Moderate Spruce, Poplar
PERMAFROST FEATURES : Unknown
DESC DATE:
ACTIVE LAYER (m) : Unknown
GENERIC ORIGIN : Unknown
LANDFORMS : Unknown
UNDERBURDEN : Unknown
GRANULAR - TYPE : Unknown
OVERBURDEN - TYPE : Unknown
- THICKNESS (m) : Unknown
- THICKNESS (m): Unknown
DEVELOP. CONSTRAINT : Unknown
DEVELOP. POTENTIAL : Unknown

PART C: TEST RESULTS AND MATERIAL QUANTITY

NATURAL MATERIAL

USC NUMBER : 0
MOISTURE CONTENT NO :
- CLASS : n/a
- RESULTS: n/a
SIZE ANALYSIS NO :
GRAVEL (%): n/a
SAND (%): n/a
FINES (%): n/a
D-50 (um): n/a
- OVERSIZE (%) : n/a
PETROGRAHIC ANALYSIS-NO. OF TESTS: 0
RESULTS: n/a
OTHER TESTS (see DATA DICTIONARY): n/a
MATERIAL QUANTITY (All in cubic metres)

TOTAL RECOVERABLE : Unknown		CLASS 1 : Unknown	
ANNUAL RECOVERABLE : Unknown		CLASS 2 : Unknown	
TOTAL VOLUME : Unknown		CLASS 3 : Unknown	
		CLASS 4 : Unknown	
		CLASS 5 : Unknown	

PROCESSED MATERIAL

USC NUMBER : 0
MOISTURE CONTENT NO : n/a
- CLASS : n/a
- RESULTS: n/a
SIZE ANALYSIS NO : n/a
GRAVEL (%): n/a
SAND (%): n/a
FINES (%): n/a
D-50 (um): n/a
- OVERSIZE (%) : n/a
PETROGRAHIC ANALYSIS-NO. OF TESTS: 0
RESULTS: n/a
OTHER TESTS (see DATA DICTIONARY): n/a
MATERIAL QUANTITY (All in cubic metres)

TOTAL RECOVERABLE : Unknown		CLASS 1 : Unknown	
ANNUAL RECOVERABLE : Unknown		CLASS 2 : Unknown	
TOTAL VOLUME : Unknown		CLASS 3 : Unknown	
		CLASS 4 : Unknown	
		CLASS 5 : Unknown	

eba

GRANULAR RESOURCE INVENTORY
TAGISH RESOURCE MANAGEMENT AREA, YUKON
SOURCE CATALOGUE DATA SHEET

========== PART A: LOCATION AND STATUS ==========

SOURCE NUMBER : 06-00499R STUDY NO. : INAC77TAGI01
SOURCE REFERENCE : n/a STUDY LIST : n/a
STUDY REFERENCE: n/a
NTS MAP REFERENCE : 105 D/2 DIGITIZ NO. : MAP SCALE : 1:50000
UTM ZONE-EASTING : 8-518900 LOCATION : .6 km North of Sidney Lake
UTM NORTHING : 6673400 KILOMETRE POST : 49.9
CENTRE LATITUDE : 0 CENTRE LONGITUDE: 0
LOCAL NAMES(S) : n/a
OFFSET DIRECTION : Right OFFSET DISTANCE(M): Adjacent
CORRIDOR NO./NAME : #6 Tagish-Carcross Road
SOURCE ACCESS : Unknown
ACCESS DISTANCE (m) : Unknown CONDITION : Unknown
AREA (ha) : 0.6 SITE SCALE: 1: DIGITIZ NO:
LAND TENURE : Federal STATUS : Active
STUDY PRIORITY : High
PAST USE - SOURCE : Borrow STOCKPILE - TYPE: Silt Clay
PERFORMANCE RATING : Unknown - QUANTITY: Unknown
EXCAVATED VOLUME FOR HIGHWAY (cu. m.): Unknown EXCAVATED VOLUME FOR PIPELINE (cu. m.): Unknown

========== PART B: SOURCE INVESTIGATION AND DESCRIPTIVE INFORMATION ==========

INVESTIGATION LEVEL : Reconnaissance LAST INVEST. DATE : 1977
GEOPHYSICAL DATA : Unknown TEST HOLE DENSITY (#/ha) :
BOREHOLES - NUMBER : TESTPITS - NUMBER : EXPOSURES - NUMBER :
- DEPTH (m): n/a - DEPTH (m): n/a - DEPTH (m) : n/a
DATA QUALITY : n/a SOURCE TOPOGRAPHY : Unknown
SLOPE : Unknown AREA DRAINAGE : Unknown
SOURCE VEGETATION : Heavy Spruce, Poplar
PERMAFROST FEATURES : Unknown DESC DATE:
ACTIVE LAYER (m) : Unknown GENERIC ORIGIN : Unknown
LANDFORMS : Unknown UNDERBURDEN : Unknown
GRANULAR - TYPE : Unknown OVERBURDEN - TYPE : Unknown
- THICKNESS (m) : Unknown - THICKNESS (m): Unknown
DEVELOP. CONSTRAINT : Unknown DEVELOP. POTENTIAL : Unknown

========== PART C: TEST RESULTS AND MATERIAL QUANTITY ==========

=======NATURAL MATERIAL=======

USC NUMBER : 0 MOISTURE CONTENT NO :
- CLASS : n/a - RESULTS: n/a
SIZE ANALYSIS NO : GRAVEL (%): n/a SAND (%): n/a FINES (%): n/a D-50 (um): n/a
- OVERSIZE (%) : n/a PETROGRAHIC ANALYSIS-NO. OF TESTS: 0 RESULTS: n/a
OTHER TESTS (see DATA DICTIONARY): n/a
MATERIAL QUANTITY (All in cubic metres)

TOTAL RECOVERABLE : Unknown
ANNUAL RECOVERABLE : Unknown
TOTAL VOLUME : Unknown

CLASS 1 : Unknown
CLASS 2 : Unknown
CLASS 3 : Unknown
CLASS 4 : Unknown
CLASS 5 : Unknown

=======PROCESSED MATERIAL=======

USC NUMBER : 0 MOISTURE CONTENT NO : n/a
- CLASS : n/a - RESULTS: n/a
SIZE ANALYSIS NO : n/a GRAVEL (%): n/a SAND (%): n/a FINES (%): n/a D-50 (um): n/a
- OVERSIZE (%) : n/a PETROGRAHIC ANALYSIS-NO. OF TESTS: 0 RESULTS: n/a
OTHER TESTS (see DATA DICTIONARY): n/a
MATERIAL QUANTITY (All in cubic metres)

TOTAL RECOVERABLE : Unknown
ANNUAL RECOVERABLE : Unknown
TOTAL VOLUME : Unknown

CLASS 1 : Unknown
CLASS 2 : Unknown
CLASS 3 : Unknown
CLASS 4 : Unknown
CLASS 5 : Unknown

eba

GRANULAR RESOURCE INVENTORY
TAGISH RESOURCE MANAGEMENT AREA, YUKON
SOURCE CATALOGUE DATA SHEET

PART A: LOCATION AND STATUS

SOURCE NUMBER : 06-00506R
STUDY NO. : INAC77TAGI01
SOURCE REFERENCE : n/a
STUDY LIST : n/a
STUDY REFERENCE: n/a
NTS MAP REFERENCE : 105 D/2
DIGITIZ NO. :
MAP SCALE : 1:50000
UTM ZONE-EASTING : 8-518550
LOCATION : 1.3 km North of Sidney Lake
UTM NORTHING : 6673100
KILOMETRE POST : 50.6
CENTRE LATITUDE : 0
CENTRE LONGITUDE: 0
LOCAL NAMES(S) : n/a
OFFSET DIRECTION : Right
OFFSET DISTANCE(M): Adjacent
CORRIDOR NO./NAME : #6 Tagish-Carcross Road
SOURCE ACCESS : Unknown
ACCESS DISTANCE (m) : Unknown
CONDITION : Unknown
AREA (ha) : 3.0
SITE SCALE: 1:
DIGITIZ NO:
LAND TENURE : Federal
STATUS : Active
STUDY PRIORITY : High
PAST USE - SOURCE : Borrow
STOCKPILE - TYPE: Silt - Clay
PERFORMANCE RATING : Unknown
- QUANTITY: Unknown
EXCAVATED VOLUME FOR HIGHWAY (cu. m.): Unknown
EXCAVATED VOLUME FOR PIPELINE (cu. m.): Unknown

PART B: SOURCE INVESTIGATION AND DESCRIPTIVE INFORMATION

INVESTIGATION LEVEL : Reconnaissance
LAST INVEST. DATE : 1977
GEOPHYSICAL DATA : Unknown
TEST HOLE DENSITY (#/ha) :
BOREHOLES - NUMBER :
TESTPITS - NUMBER :
EXPOSURES - NUMBER :
- DEPTH (m): n/a
- DEPTH (m): n/a
- DEPTH (m) : n/a
DATA QUALITY : n/a
SOURCE TOPOGRAPHY : Unknown
SLOPE : Rolling
AREA DRAINAGE : Unknown
SOURCE VEGETATION : Moderate Spruce, Poplar
PERMAFROST FEATURES : Unknown
DESC DATE:
ACTIVE LAYER (m) : Unknown
GENERIC ORIGIN : Unknown
LANDFORMS : Unknown
UNDERBURDEN : Unknown
GRANULAR - TYPE : Unknown
OVERBURDEN - TYPE : Unknown
- THICKNESS (m) : Unknown
- THICKNESS (m): Unknown
DEVELOP. CONSTRAINT : Unknown
DEVELOP. POTENTIAL : Unknown

PART C: TEST RESULTS AND MATERIAL QUANTITY

NATURAL MATERIAL

USC NUMBER : 0
MOISTURE CONTENT NO :
- CLASS : n/a
- RESULTS: n/a
SIZE ANALYSIS NO :
GRAVEL (%): n/a
SAND (%): n/a
FINES (%): n/a
D-50 (um): n/a
- OVERSIZE (%) : n/a
PETROGRAHIC ANALYSIS-NO. OF TESTS: 0
RESULTS: n/a
OTHER TESTS (see DATA DICTIONARY): n/a
MATERIAL QUANTITY (All in cubic metres)
CLASS 1 : Unknown
CLASS 2 : Unknown
TOTAL RECOVERABLE : Unknown
CLASS 3 : Unknown
ANNUAL RECOVERABLE : Unknown
CLASS 4 : Unknown
TOTAL VOLUME : Unknown
CLASS 5 : Unknown

PROCESSED MATERIAL

USC NUMBER : 0
MOISTURE CONTENT NO : n/a
- CLASS : n/a
- RESULTS: n/a
SIZE ANALYSIS NO : n/a
GRAVEL (%): n/a
SAND (%): n/a
FINES (%): n/a
D-50 (um): n/a
- OVERSIZE (%) : n/a
PETROGRAHIC ANALYSIS-NO. OF TESTS: 0
RESULTS: n/a
OTHER TESTS (see DATA DICTIONARY): n/a
MATERIAL QUANTITY (All in cubic metres)
CLASS 1 : Unknown
CLASS 2 : Unknown
TOTAL RECOVERABLE : Unknown
CLASS 3 : Unknown
ANNUAL RECOVERABLE : Unknown
CLASS 4 : Unknown
TOTAL VOLUME : Unknown
CLASS 5 : Unknown

GRANULAR RESOURCE INVENTORY
TAGISH RESOURCE MANAGEMENT AREA, YUKON
SOURCE CATALOGUE DATA SHEET

========== PART A: LOCATION AND STATUS ==========

SOURCE NUMBER : 06-00528R
STUDY NO. : INAC77TAGI01
SOURCE REFERENCE : n/a
STUDY LIST : n/a
STUDY REFERENCE: n/a
NTS MAP REFERENCE : 105 D/2
DIGITIZ NO. :
MAP SCALE : 1:50000
UTM ZONE-EASTING : 8-518000
LOCATION : 6.3 km South of Coyote Creek
UTM NORTHING : 6672400
KILOMETRE POST : 52.8
CENTRE LATITUDE : 0
CENTRE LONGITUDE: 0
LOCAL NAMES(S) : n/a
OFFSET DIRECTION : Right
OFFSET DISTANCE(M): Adjacent
CORRIDOR NO./NAME : #6 Tagish-Carcross Road
SOURCE ACCESS : Unknown
ACCESS DISTANCE (m) : Unknown
CONDITION : Unknown
AREA (ha) : Unknown
SITE SCALE: 1:
DIGITIZ NO:
LAND TENURE : Unknown
STATUS : Inactive
STUDY PRIORITY : High
PAST USE - SOURCE : Borrow
STOCKPILE - TYPE: Silt - Clay
PERFORMANCE RATING : Unknown
- QUANTITY: Unknown
EXCAVATED VOLUME FOR HIGHWAY (cu. m.): Unknown
EXCAVATED VOLUME FOR PIPELINE (cu. m.): Unknown

========== PART B: SOURCE INVESTIGATION AND DESCRIPTIVE INFORMATION ==========

INVESTIGATION LEVEL : Reconnaissance
LAST INVEST. DATE : 1977
GEOPHYSICAL DATA : Unknown
TEST HOLE DENSITY (#/ha) :
BOREHOLES - NUMBER :
TESTPITS - NUMBER :
EXPOSURES - NUMBER :
- DEPTH (m): n/a
- DEPTH (m): n/a
- DEPTH (m) : n/a
DATA QUALITY : n/a
SOURCE TOPOGRAPHY : Unknown
SLOPE : Flat - Swampy
AREA DRAINAGE : Unknown
SOURCE VEGETATION : Moderate Spruce
PERMAFROST FEATURES : Unknown
DESC DATE:
ACTIVE LAYER (m) : Unknown
GENERIC ORIGIN : Unknown
LANDFORMS : Unknown
UNDERBURDEN : Unknown
GRANULAR - TYPE : Unknown
OVERBURDEN - TYPE : Unknown
- THICKNESS (m) : Unknown
- THICKNESS (m): Unknown
DEVELOP. CONSTRAINT : Unknown
DEVELOP. POTENTIAL : Unknown

========== PART C: TEST RESULTS AND MATERIAL QUANTITY ==========

=======NATURAL MATERIAL=======

USC NUMBER : 0
MOISTURE CONTENT NO :
- CLASS : n/a
- RESULTS: n/a
SIZE ANALYSIS NO :
GRAVEL (%): n/a
SAND (%): n/a
FINES (%): n/a
D-50 (um): n/a
- OVERSIZE (%) : n/a
PETROGRAHIC ANALYSIS-NO. OF TESTS: 0
RESULTS: n/a
OTHER TESTS (see DATA DICTIONARY): n/a
MATERIAL QUANTITY (All in cubic metres)
CLASS 1 : Unknown
CLASS 2 : Unknown
TOTAL RECOVERABLE : Unknown
CLASS 3 : Unknown
ANNUAL RECOVERABLE : Unknown
CLASS 4 : Unknown
TOTAL VOLUME : Unknown
CLASS 5 : Unknown

=======PROCESSED MATERIAL=======

USC NUMBER : 0
MOISTURE CONTENT NO : n/a
- CLASS : n/a
- RESULTS: n/a
SIZE ANALYSIS NO : n/a
GRAVEL (%): n/a
SAND (%): n/a
FINES (%): n/a
D-50 (um): n/a
- OVERSIZE (%) : n/a
PETROGRAHIC ANALYSIS-NO. OF TESTS: 0
RESULTS: n/a
OTHER TESTS (see DATA DICTIONARY): n/a
MATERIAL QUANTITY (All in cubic metres)
CLASS 1 : Unknown
CLASS 2 : Unknown
TOTAL RECOVERABLE : Unknown
CLASS 3 : Unknown
ANNUAL RECOVERABLE : Unknown
CLASS 4 : Unknown
TOTAL VOLUME : Unknown
CLASS 5 : Unknown

GRANULAR RESOURCE INVENTORY
TAGISH RESOURCE MANAGEMENT AREA, YUKON
SOURCE CATALOGUE DATA SHEET

========== PART A: LOCATION AND STATUS ==========

SOURCE NUMBER : 06-00531R STUDY NO. : INAC77TAGI01
SOURCE REFERENCE : n/a STUDY LIST : n/a
STUDY REFERENCE: n/a
NTS MAP REFERENCE : 105 D/2 DIGITIZ NO. : MAP SCALE : 1:50000
UTM ZONE-EASTING : 8-517000 LOCATION : 6.0 km South of Coyote Creek
UTM NORTHING : 6670700 KILOMETRE POST : 53.1
CENTRE LATITUDE : 0 CENTRE LONGITUDE: 0
LOCAL NAMES(S) : n/a
OFFSET DIRECTION : Right OFFSET DISTANCE(M): Adjacent
CORRIDOR NO./NAME : #6 Tagish-Carcross Road
SOURCE ACCESS : Unknown
ACCESS DISTANCE (m) : Unknown CONDITION : Unknown
AREA (ha) : Unknown SITE SCALE: 1: DIGITIZ NO:
LAND TENURE : Unknown STATUS : Active
STUDY PRIORITY : High
PAST USE - SOURCE : Borrow STOCKPILE - TYPE: Gravel
PERFORMANCE RATING : Unknown - QUANTITY: Unknown
EXCAVATED VOLUME FOR HIGHWAY (cu. m.): Unknown EXCAVATED VOLUME FOR PIPELINE (cu. m.): Unknown

========== PART B: SOURCE INVESTIGATION AND DESCRIPTIVE INFORMATION ==========

INVESTIGATION LEVEL : Reconnaissance LAST INVEST. DATE : 1977
GEOPHYSICAL DATA : Unknown TEST HOLE DENSITY (#/ha) :
BOREHOLES - NUMBER : TESTPITS - NUMBER : EXPOSURES - NUMBER :
- DEPTH (m): n/a - DEPTH (m): n/a - DEPTH (m) : n/a
DATA QUALITY : n/a SOURCE TOPOGRAPHY : Unknown
SLOPE : Sidehill AREA DRAINAGE : Unknown
SOURCE VEGETATION : Light Poplar
PERMAFROST FEATURES : Unknown DESC DATE:
ACTIVE LAYER (m) : Unknown GENERIC ORIGIN : Unknown
LANDFORMS : Unknown UNDERBURDEN : Unknown
GRANULAR - TYPE : Unknown OVERBURDEN - TYPE : Unknown
- THICKNESS (m) : Unknown - THICKNESS (m): Unknown
DEVELOP. CONSTRAINT : Unknown DEVELOP. POTENTIAL : Unknown

========== PART C: TEST RESULTS AND MATERIAL QUANTITY ==========

=======NATURAL MATERIAL=======

USC NUMBER : 0 MOISTURE CONTENT NO :
- CLASS : n/a - RESULTS: n/a
SIZE ANALYSIS NO : GRAVEL (%): n/a SAND (%): n/a FINES (%): n/a D-50 (um): n/a
- OVERSIZE (%) : n/a PETROGRAHIC ANALYSIS-NO. OF TESTS: 0 RESULTS: n/a
OTHER TESTS (see DATA DICTIONARY): n/a
MATERIAL QUANTITY (All in cubic metres) CLASS 1 : Unknown
CLASS 2 : Unknown
TOTAL RECOVERABLE : Unknown CLASS 3 : Unknown
ANNUAL RECOVERABLE : Unknown CLASS 4 : Unknown
TOTAL VOLUME : Unknown CLASS 5 : Unknown

=======PROCESSED MATERIAL=======

USC NUMBER : 0 MOISTURE CONTENT NO : n/a
- CLASS : n/a - RESULTS: n/a
SIZE ANALYSIS NO : n/a GRAVEL (%): n/a SAND (%): n/a FINES (%): n/a D-50 (um): n/a
- OVERSIZE (%) : n/a PETROGRAHIC ANALYSIS-NO. OF TESTS: 0 RESULTS: n/a
OTHER TESTS (see DATA DICTIONARY): n/a
MATERIAL QUANTITY (All in cubic metres) CLASS 1 : Unknown
CLASS 2 : Unknown
TOTAL RECOVERABLE : Unknown CLASS 3 : Unknown
ANNUAL RECOVERABLE : Unknown CLASS 4 : Unknown
TOTAL VOLUME : Unknown CLASS 5 : Unknown

eba

GRANULAR RESOURCE INVENTORY
TAGISH RESOURCE MANAGEMENT AREA, YUKON
SOURCE CATALOGUE DATA SHEET

========== PART A: LOCATION AND STATUS ==========

SOURCE NUMBER : 07-00018R
STUDY NO. : INAC77TAGI01
SOURCE REFERENCE : n/a
STUDY LIST : n/a
STUDY REFERENCE: n/a
NTS MAP REFERENCE : 105 D/8
DIGITIZ NO. :
MAP SCALE : 1:50000
UTM ZONE-EASTING : 8-555150
LOCATION : .2 km South of Little Atlin Creek
UTM NORTHING : 6688200
KILOMETRE POST : 1.8
CENTRE LATITUDE : 0
CENTRE LONGITUDE: 0
LOCAL NAMES(S) : n/a
OFFSET DIRECTION : Right
OFFSET DISTANCE(M): Adjacent
CORRIDOR NO./NAME : #7 Atlin Road
SOURCE ACCESS : Unknown
ACCESS DISTANCE (m) : Unknown
CONDITION : Unknown
AREA (ha) : Unknown
SITE SCALE: 1:
DIGITIZ NO:
LAND TENURE : Unknown
STATUS : Active
STUDY PRIORITY : High
PAST USE - SOURCE : Borrow
STOCKPILE - TYPE: Gravel
PERFORMANCE RATING : Unknown
- QUANTITY: Unknown
EXCAVATED VOLUME FOR HIGHWAY (cu. m.): Unknown
EXCAVATED VOLUME FOR PIPELINE (cu. m.): Unknown

========== PART B: SOURCE INVESTIGATION AND DESCRIPTIVE INFORMATION ==========

INVESTIGATION LEVEL : Reconnaissance
LAST INVEST. DATE : 1977
GEOPHYSICAL DATA : Unknown
TEST HOLE DENSITY (#/ha) :
BOREHOLES - NUMBER :
TESTPITS - NUMBER :
EXPOSURES - NUMBER :
- DEPTH (m): n/a
- DEPTH (m): n/a
- DEPTH (m) : n/a
DATA QUALITY : n/a
SOURCE TOPOGRAPHY : Unknown
SLOPE : Flat
AREA DRAINAGE : Unknown
SOURCE VEGETATION : Moderate Pine
PERMAFROST FEATURES : Unknown
DESC DATE:
ACTIVE LAYER (m) : Unknown
GENERIC ORIGIN : Unknown
LANDFORMS : Unknown
UNDERBURDEN : Unknown
GRANULAR - TYPE : Unknown
OVERBURDEN - TYPE : Unknown
- THICKNESS (m) : Unknown
- THICKNESS (m): Unknown
DEVELOP. CONSTRAINT : Unknown
DEVELOP. POTENTIAL : Unknown

========== PART C: TEST RESULTS AND MATERIAL QUANTITY ==========

=======NATURAL MATERIAL=======

USC NUMBER : 0
MOISTURE CONTENT NO :
- CLASS : n/a
- RESULTS: n/a
SIZE ANALYSIS NO :
GRAVEL (%): n/a
SAND (%): n/a
FINES (%): n/a
D-50 (um): n/a
- OVERSIZE (%) : n/a
PETROGRAHIC ANALYSIS-NO. OF TESTS: 0
RESULTS: n/a
OTHER TESTS (see DATA DICTIONARY): n/a
MATERIAL QUANTITY (All in cubic metres)
CLASS 1 : Unknown
CLASS 2 : Unknown
TOTAL RECOVERABLE : Unknown
CLASS 3 : Unknown
ANNUAL RECOVERABLE : Unknown
CLASS 4 : Unknown
TOTAL VOLUME : Unknown
CLASS 5 : Unknown

=======PROCESSED MATERIAL=======

USC NUMBER : 0
MOISTURE CONTENT NO : n/a
- CLASS : n/a
- RESULTS: n/a
SIZE ANALYSIS NO : n/a
GRAVEL (%): n/a
SAND (%): n/a
FINES (%): n/a
D-50 (um): n/a
- OVERSIZE (%) : n/a
PETROGRAHIC ANALYSIS-NO. OF TESTS: 0
RESULTS: n/a
OTHER TESTS (see DATA DICTIONARY): n/a
MATERIAL QUANTITY (All in cubic metres)
CLASS 1 : Unknown
CLASS 2 : Unknown
TOTAL RECOVERABLE : Unknown
CLASS 3 : Unknown
ANNUAL RECOVERABLE : Unknown
CLASS 4 : Unknown
TOTAL VOLUME : Unknown
CLASS 5 : Unknown

eba

GRANULAR RESOURCE INVENTORY
TAGISH RESOURCE MANAGEMENT AREA, YUKON
SOURCE CATALOGUE DATA SHEET

========== PART A: LOCATION AND STATUS ==========

SOURCE NUMBER : 07-00019R STUDY NO. : INAC77TAGI01
SOURCE REFERENCE : n/a STUDY LIST : n/a
STUDY REFERENCE: n/a
NTS MAP REFERENCE : 105 D/8 DIGITIZ NO. : MAP SCALE : 1:50000
UTM ZONE-EASTING : 8-555150 LOCATION : .1 km South of Little Atlin Creek
UTM NORTHING : 6688100 KILOMETRE POST : 1.9
CENTRE LATITUDE : 0 CENTRE LONGITUDE: 0
LOCAL NAMES(S) : n/a
OFFSET DIRECTION : Right OFFSET DISTANCE(M): Adjacent
CORRIDOR NO./NAME : #7 Atlin Road
SOURCE ACCESS : Unknown
ACCESS DISTANCE (m) : Unknown CONDITION : Unknown
AREA (ha) : Unknown SITE SCALE: 1: DIGITIZ NO:
LAND TENURE : Unknown STATUS : Active
STUDY PRIORITY : High
PAST USE - SOURCE : Borrow STOCKPILE - TYPE: Gravel, Silt
PERFORMANCE RATING : Unknown - QUANTITY: Unknown
EXCAVATED VOLUME FOR HIGHWAY (cu. m.): Unknown EXCAVATED VOLUME FOR PIPELINE (cu. m.): Unknown

========== PART B: SOURCE INVESTIGATION AND DESCRIPTIVE INFORMATION ==========

INVESTIGATION LEVEL : Reconnaissance LAST INVEST. DATE : 1977
GEOPHYSICAL DATA : Unknown TEST HOLE DENSITY (#/ha) :
BOREHOLES - NUMBER : TESTPITS - NUMBER : EXPOSURES - NUMBER :
- DEPTH (m): n/a - DEPTH (m): n/a - DEPTH (m) : n/a
DATA QUALITY : n/a SOURCE TOPOGRAPHY : Unknown
SLOPE : Sidehill AREA DRAINAGE : Unknown
SOURCE VEGETATION : Moderate Spruce
PERMAFROST FEATURES : Unknown DESC DATE:
ACTIVE LAYER (m) : Unknown GENERIC ORIGIN : Unknown
LANDFORMS : Unknown UNDERBURDEN : Unknown
GRANULAR - TYPE : Unknown OVERBURDEN - TYPE : Unknown
- THICKNESS (m) : Unknown - THICKNESS (m): Unknown
DEVELOP. CONSTRAINT : Unknown DEVELOP. POTENTIAL : Unknown

========== PART C: TEST RESULTS AND MATERIAL QUANTITY ==========

=======NATURAL MATERIAL=======

USC NUMBER : 0 MOISTURE CONTENT NO :
- CLASS : n/a - RESULTS: n/a
SIZE ANALYSIS NO : GRAVEL (%): n/a SAND (%): n/a FINES (%): n/a D-50 (um): n/a
- OVERSIZE (%) : n/a PETROGRAHIC ANALYSIS-NO. OF TESTS: 0 RESULTS: n/a
OTHER TESTS (see DATA DICTIONARY): n/a
MATERIAL QUANTITY (All in cubic metres) CLASS 1 : Unknown
CLASS 2 : Unknown
TOTAL RECOVERABLE : Unknown CLASS 3 : Unknown
ANNUAL RECOVERABLE : Unknown CLASS 4 : Unknown
TOTAL VOLUME : Unknown CLASS 5 : Unknown

=======PROCESSED MATERIAL=======

USC NUMBER : 0 MOISTURE CONTENT NO : n/a
- CLASS : n/a - RESULTS: n/a
SIZE ANALYSIS NO : n/a GRAVEL (%): n/a SAND (%): n/a FINES (%): n/a D-50 (um): n/a
- OVERSIZE (%) : n/a PETROGRAHIC ANALYSIS-NO. OF TESTS: 0 RESULTS: n/a
OTHER TESTS (see DATA DICTIONARY): n/a
MATERIAL QUANTITY (All in cubic metres) CLASS 1 : Unknown
CLASS 2 : Unknown
TOTAL RECOVERABLE : Unknown CLASS 3 : Unknown
ANNUAL RECOVERABLE : Unknown CLASS 4 : Unknown
TOTAL VOLUME : Unknown CLASS 5 : Unknown

eba

GRANULAR RESOURCE INVENTORY
TAGISH RESOURCE MANAGEMENT AREA, YUKON
SOURCE CATALOGUE DATA SHEET

========== PART A: LOCATION AND STATUS ==========

SOURCE NUMBER : 07-00021R STUDY NO. : INAC77TAGI01
SOURCE REFERENCE : n/a STUDY LIST : n/a
STUDY REFERENCE: n/a
NTS MAP REFERENCE : 105 D/8 DIGITIZ NO. : MAP SCALE : 1:50000
UTM ZONE-EASTING : 8-555150 LOCATION : .1 km North of Little Atlin Creek
UTM NORTHING : 6687900 KILOMETRE POST : 2.1
CENTRE LATITUDE : 0 CENTRE LONGITUDE: 0
LOCAL NAMES(S) : n/a
OFFSET DIRECTION : Right OFFSET DISTANCE(M): Adjacent
CORRIDOR NO./NAME : #7 Atlin Road
SOURCE ACCESS : Unknown
ACCESS DISTANCE (m) : Unknown CONDITION : Unknown
AREA (ha) : Unknown SITE SCALE: 1: DIGITIZ NO:
LAND TENURE : Unknown STATUS : Active
STUDY PRIORITY : High
PAST USE - SOURCE : Borrow STOCKPILE - TYPE: Silt
PERFORMANCE RATING : Unknown - QUANTITY: Unknown
EXCAVATED VOLUME FOR HIGHWAY (cu. m.): Unknown EXCAVATED VOLUME FOR PIPELINE (cu. m.): Unknown

========== PART B: SOURCE INVESTIGATION AND DESCRIPTIVE INFORMATION ==========

INVESTIGATION LEVEL : Reconnaissance LAST INVEST. DATE : 1977
GEOPHYSICAL DATA : Unknown TEST HOLE DENSITY (#/ha) :
BOREHOLES - NUMBER : TESTPITS - NUMBER : EXPOSURES - NUMBER :
- DEPTH (m): n/a - DEPTH (m): n/a - DEPTH (m) : n/a
DATA QUALITY : n/a SOURCE TOPOGRAPHY : Unknown
SLOPE : Sidehill AREA DRAINAGE : Unknown
SOURCE VEGETATION : Moderate Spruce, Poplar
PERMAFROST FEATURES : Unknown DESC DATE:
ACTIVE LAYER (m) : Unknown GENERIC ORIGIN : Unknown
LANDFORMS : Unknown UNDERBURDEN : Unknown
GRANULAR - TYPE : Unknown OVERBURDEN - TYPE : Unknown
- THICKNESS (m) : Unknown - THICKNESS (m): Unknown
DEVELOP. CONSTRAINT : Unknown DEVELOP. POTENTIAL : Unknown

========== PART C: TEST RESULTS AND MATERIAL QUANTITY ==========

=======NATURAL MATERIAL=======

USC NUMBER : 0 MOISTURE CONTENT NO :
- CLASS : n/a - RESULTS: n/a
SIZE ANALYSIS NO : GRAVEL (%): n/a SAND (%): n/a FINES (%): n/a D-50 (um): n/a
- OVERSIZE (%) : n/a PETROGRAHIC ANALYSIS-NO. OF TESTS: 0 RESULTS: n/a
OTHER TESTS (see DATA DICTIONARY): n/a
MATERIAL QUANTITY (All in cubic metres) CLASS 1 : Unknown
CLASS 2 : Unknown
TOTAL RECOVERABLE : Unknown CLASS 3 : Unknown
ANNUAL RECOVERABLE : Unknown CLASS 4 : Unknown
TOTAL VOLUME : Unknown CLASS 5 : Unknown

=======PROCESSED MATERIAL=======

USC NUMBER : 0 MOISTURE CONTENT NO : n/a
- CLASS : n/a - RESULTS: n/a
SIZE ANALYSIS NO : n/a GRAVEL (%): n/a SAND (%): n/a FINES (%): n/a D-50 (um): n/a
- OVERSIZE (%) : n/a PETROGRAHIC ANALYSIS-NO. OF TESTS: 0 RESULTS: n/a
OTHER TESTS (see DATA DICTIONARY): n/a
MATERIAL QUANTITY (All in cubic metres) CLASS 1 : Unknown
CLASS 2 : Unknown
TOTAL RECOVERABLE : Unknown CLASS 3 : Unknown
ANNUAL RECOVERABLE : Unknown CLASS 4 : Unknown
TOTAL VOLUME : Unknown CLASS 5 : Unknown

eba

GRANULAR RESOURCE INVENTORY
TAGISH RESOURCE MANAGEMENT AREA, YUKON
SOURCE CATALOGUE DATA SHEET

========== PART A: LOCATION AND STATUS ==========

SOURCE NUMBER : 07-00034R STUDY NO. : INAC77TAGI01
SOURCE REFERENCE : n/a STUDY LIST : n/a
STUDY REFERENCE: n/a
NTS MAP REFERENCE : 105 D/8 DIGITIZ NO. : MAP SCALE : 1:50000
UTM ZONE-EASTING : 8-555150 LOCATION : .6 km South of Little Atlin Lake
UTM NORTHING : 6686750 KILOMETRE POST : 3.4
CENTRE LATITUDE : 0 CENTRE LONGITUDE: 0
LOCAL NAMES(S) : n/a
OFFSET DIRECTION : Right OFFSET DISTANCE(M): Adjacent
CORRIDOR NO./NAME : #7 Atlin Road
SOURCE ACCESS : Unknown
ACCESS DISTANCE (m) : Unknown CONDITION : Unknown
AREA (ha) : Unknown SITE SCALE: 1: DIGITIZ NO:
LAND TENURE : Unknown STATUS : Active
STUDY PRIORITY : High
PAST USE - SOURCE : Borrow STOCKPILE - TYPE: Silt
PERFORMANCE RATING : Unknown - QUANTITY: Unknown
EXCAVATED VOLUME FOR HIGHWAY (cu. m.): Unknown EXCAVATED VOLUME FOR PIPELINE (cu. m.): Unknown

========== PART B: SOURCE INVESTIGATION AND DESCRIPTIVE INFORMATION ==========

INVESTIGATION LEVEL : Reconnaissance LAST INVEST. DATE : 1977
GEOPHYSICAL DATA : Unknown TEST HOLE DENSITY (#/ha) :
BOREHOLES - NUMBER : TESTPITS - NUMBER : EXPOSURES - NUMBER :
- DEPTH (m): n/a - DEPTH (m): n/a - DEPTH (m) : n/a
DATA QUALITY : n/a SOURCE TOPOGRAPHY : Unknown
SLOPE : Sidehill AREA DRAINAGE : Unknown
SOURCE VEGETATION : Moderate Spruce, Poplar
PERMAFROST FEATURES : Unknown DESC DATE:
ACTIVE LAYER (m) : Unknown GENERIC ORIGIN : Unknown
LANDFORMS : Unknown UNDERBURDEN : Unknown
GRANULAR - TYPE : Unknown OVERBURDEN - TYPE : Unknown
- THICKNESS (m) : Unknown - THICKNESS (m): Unknown
DEVELOP. CONSTRAINT : Unknown DEVELOP. POTENTIAL : Unknown

========== PART C: TEST RESULTS AND MATERIAL QUANTITY ==========

=======NATURAL MATERIAL=======

USC NUMBER : 0 MOISTURE CONTENT NO :
- CLASS : n/a - RESULTS: n/a
SIZE ANALYSIS NO : GRAVEL (%): n/a SAND (%): n/a FINES (%): n/a D-50 (um): n/a
- OVERSIZE (%) : n/a PETROGRAHIC ANALYSIS-NO. OF TESTS: 0 RESULTS: n/a
OTHER TESTS (see DATA DICTIONARY): n/a
MATERIAL QUANTITY (All in cubic metres) CLASS 1 : Unknown
CLASS 2 : Unknown
TOTAL RECOVERABLE : Unknown CLASS 3 : Unknown
ANNUAL RECOVERABLE : Unknown CLASS 4 : Unknown
TOTAL VOLUME : Unknown CLASS 5 : Unknown

=======PROCESSED MATERIAL=======

USC NUMBER : 0 MOISTURE CONTENT NO : n/a
- CLASS : n/a - RESULTS: n/a
SIZE ANALYSIS NO : n/a GRAVEL (%): n/a SAND (%): n/a FINES (%): n/a D-50 (um): n/a
- OVERSIZE (%) : n/a PETROGRAHIC ANALYSIS-NO. OF TESTS: 0 RESULTS: n/a
OTHER TESTS (see DATA DICTIONARY): n/a
MATERIAL QUANTITY (All in cubic metres) CLASS 1 : Unknown
CLASS 2 : Unknown
TOTAL RECOVERABLE : Unknown CLASS 3 : Unknown
ANNUAL RECOVERABLE : Unknown CLASS 4 : Unknown
TOTAL VOLUME : Unknown CLASS 5 : Unknown

GRANULAR RESOURCE INVENTORY
TAGISH RESOURCE MANAGEMENT AREA, YUKON
SOURCE CATALOGUE DATA SHEET

PART A: LOCATION AND STATUS

SOURCE NUMBER : 07-00039L
STUDY NO. : INAC77TAGI01
SOURCE REFERENCE : n/a
STUDY LIST : n/a
STUDY REFERENCE: n/a
NTS MAP REFERENCE : 105 D/8
DIGITIZ NO. :
MAP SCALE : 1:50000
UTM ZONE-EASTING : 8-555300
LOCATION : .1 km South of Little Atlin Lake
UTM NORTHING : 6686300
KILOMETRE POST : 3.9
CENTRE LATITUDE : 0
CENTRE LONGITUDE: 0
LOCAL NAMES(S) : n/a
OFFSET DIRECTION : Left
OFFSET DISTANCE(M): Adjacent
CORRIDOR NO./NAME : #7 Atlin Road
SOURCE ACCESS : Unknown
ACCESS DISTANCE (m) : Unknown
CONDITION : Unknown
AREA (ha) : Unknown
SITE SCALE: 1:
DIGITIZ NO:
LAND TENURE : Unknown
STATUS : Active
STUDY PRIORITY : High
PAST USE - SOURCE : Borrow
STOCKPILE - TYPE: Silt
PERFORMANCE RATING : Unknown
- QUANTITY: Unknown
EXCAVATED VOLUME FOR HIGHWAY (cu. m.): Unknown
EXCAVATED VOLUME FOR PIPELINE (cu. m.): Unknown

PART B: SOURCE INVESTIGATION AND DESCRIPTIVE INFORMATION

INVESTIGATION LEVEL : Reconnaissance
LAST INVEST. DATE : 1977
GEOPHYSICAL DATA : Unknown
TEST HOLE DENSITY (#/ha) :
BOREHOLES - NUMBER :
TESTPITS - NUMBER :
EXPOSURES - NUMBER :
- DEPTH (m): n/a
- DEPTH (m): n/a
- DEPTH (m) : n/a
DATA QUALITY : n/a
SOURCE TOPOGRAPHY : Unknown
SLOPE : Flat - Rolling
AREA DRAINAGE : Unknown
SOURCE VEGETATION : Light Spruce, Poplar
PERMAFROST FEATURES : Unknown
DESC DATE:
ACTIVE LAYER (m) : Unknown
GENERIC ORIGIN : Unknown
LANDFORMS : Unknown
UNDERBURDEN : Unknown
GRANULAR - TYPE : Unknown
OVERBURDEN - TYPE : Unknown
- THICKNESS (m) : Unknown
- THICKNESS (m): Unknown
DEVELOP. CONSTRAINT : Unknown
DEVELOP. POTENTIAL : Unknown

PART C: TEST RESULTS AND MATERIAL QUANTITY

NATURAL MATERIAL

USC NUMBER : 0
MOISTURE CONTENT NO :
- CLASS : n/a
- RESULTS: n/a
SIZE ANALYSIS NO :
GRAVEL (%): n/a
SAND (%): n/a
FINES (%): n/a
D-50 (um): n/a
- OVERSIZE (%) : n/a
PETROGRAHIC ANALYSIS-NO. OF TESTS: 0
RESULTS: n/a
OTHER TESTS (see DATA DICTIONARY): n/a
MATERIAL QUANTITY (All in cubic metres)
CLASS 1 : Unknown
CLASS 2 : Unknown
TOTAL RECOVERABLE : Unknown
CLASS 3 : Unknown
ANNUAL RECOVERABLE : Unknown
CLASS 4 : Unknown
TOTAL VOLUME : Unknown
CLASS 5 : Unknown

PROCESSED MATERIAL

USC NUMBER : 0
MOISTURE CONTENT NO : n/a
- CLASS : n/a
- RESULTS: n/a
SIZE ANALYSIS NO : n/a
GRAVEL (%): n/a
SAND (%): n/a
FINES (%): n/a
D-50 (um): n/a
- OVERSIZE (%) : n/a
PETROGRAHIC ANALYSIS-NO. OF TESTS: 0
RESULTS: n/a
OTHER TESTS (see DATA DICTIONARY): n/a
MATERIAL QUANTITY (All in cubic metres)
CLASS 1 : Unknown
CLASS 2 : Unknown
TOTAL RECOVERABLE : Unknown
CLASS 3 : Unknown
ANNUAL RECOVERABLE : Unknown
CLASS 4 : Unknown
TOTAL VOLUME : Unknown
CLASS 5 : Unknown

GRANULAR RESOURCE INVENTORY
TAGISH RESOURCE MANAGEMENT AREA, YUKON
SOURCE CATALOGUE DATA SHEET

PART A: LOCATION AND STATUS

SOURCE NUMBER : 07-00045L
STUDY NO. : INAC77TAGI01
SOURCE REFERENCE : n/a
STUDY LIST : n/a
STUDY REFERENCE: n/a
NTS MAP REFERENCE : 105 D/8
DIGITIZ NO. :
MAP SCALE : 1:50000
UTM ZONE-EASTING : 8-555500
LOCATION : .5 km North of Little Atlin Lake
UTM NORTHING : 6686500
KILOMETRE POST : 4.5
CENTRE LATITUDE : 0
CENTRE LONGITUDE: 0
LOCAL NAMES(S) : n/a
OFFSET DIRECTION : Left
OFFSET DISTANCE(M): Adjacent
CORRIDOR NO./NAME : #7 Atlin Road
SOURCE ACCESS : Unknown
ACCESS DISTANCE (m) : Unknown
CONDITION : Unknown
AREA (ha) : Unknown
SITE SCALE: 1:400
DIGITIZ NO:
LAND TENURE : Unknown
STATUS : Active
STUDY PRIORITY : High
PAST USE - SOURCE : Borrow
STOCKPILE - TYPE: Gravel
PERFORMANCE RATING : Unknown
- QUANTITY: Unknown
EXCAVATED VOLUME FOR HIGHWAY (cu. m.): Unknown
EXCAVATED VOLUME FOR PIPELINE (cu. m.): Unknown

PART B: SOURCE INVESTIGATION AND DESCRIPTIVE INFORMATION

INVESTIGATION LEVEL : Reconnaissance
LAST INVEST. DATE : 1977
GEOPHYSICAL DATA : Unknown
TEST HOLE DENSITY (#/ha) :
BOREHOLES - NUMBER :
TESTPITS - NUMBER :
EXPOSURES - NUMBER :
- DEPTH (m): n/a
- DEPTH (m): n/a
- DEPTH (m) : n/a
DATA QUALITY : n/a
SOURCE TOPOGRAPHY : Unknown
SLOPE : Flat - Rolling
AREA DRAINAGE : Unknown
SOURCE VEGETATION : Light Spruce
PERMAFROST FEATURES : Unknown
DESC DATE:
ACTIVE LAYER (m) : Unknown
GENERIC ORIGIN : Unknown
LANDFORMS : Unknown
UNDERBURDEN : Unknown
GRANULAR - TYPE : Unknown
OVERBURDEN - TYPE : Unknown
- THICKNESS (m) : Unknown
- THICKNESS (m): Unknown
DEVELOP. CONSTRAINT : Unknown
DEVELOP. POTENTIAL : Unknown

PART C: TEST RESULTS AND MATERIAL QUANTITY

NATURAL MATERIAL

USC NUMBER : 0
MOISTURE CONTENT NO :
- CLASS : n/a
- RESULTS: n/a
SIZE ANALYSIS NO :
GRAVEL (%): n/a
SAND (%); n/a
FINES (%): n/a
D-50 (um): n/a
- OVERSIZE (%) : n/a
PETROGRAHIC ANALYSIS-NO. OF TESTS: 0
RESULTS: n/a
OTHER TESTS (see DATA DICTIONARY): n/a
MATERIAL QUANTITY (All in cubic metres)
CLASS 1 : Unknown
CLASS 2 : Unknown
TOTAL RECOVERABLE : Unknown
CLASS 3 : Unknown
ANNUAL RECOVERABLE : Unknown
CLASS 4 : Unknown
TOTAL VOLUME : Unknown
CLASS 5 : Unknown

PROCESSED MATERIAL

USC NUMBER : 0
MOISTURE CONTENT NO : n/a
- CLASS : n/a
- RESULTS: n/a
SIZE ANALYSIS NO : n/a
GRAVEL (%): n/a
SAND (%): n/a
FINES (%): n/a
D-50 (um): n/a
- OVERSIZE (%) : n/a
PETROGRAHIC ANALYSIS-NO. OF TESTS: 0
RESULTS: n/a
OTHER TESTS (see DATA DICTIONARY): n/a
MATERIAL QUANTITY (All in cubic metres)
CLASS 1 : Unknown
CLASS 2 : Unknown
TOTAL RECOVERABLE : Unknown
CLASS 3 : Unknown
ANNUAL RECOVERABLE : Unknown
CLASS 4 : Unknown
TOTAL VOLUME : Unknown
CLASS 5 : Unknown

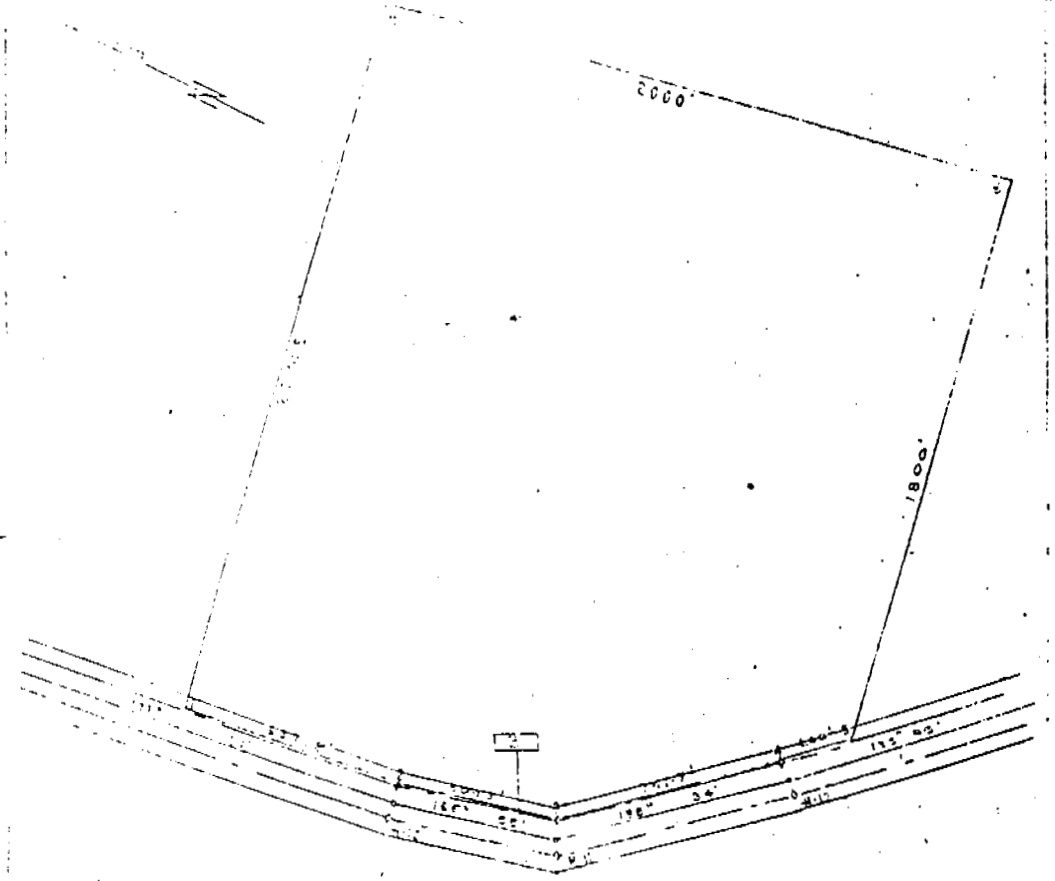

ATLIN ROAD GRAVEL PIT

MILE 3

SCALE: 1" = 400'

Legal Description

Commencing at Legal Survey Monument M-11 on the Atlin Road on a true bearing of 62° 16' 33" for a distance of 100' to Post #3; thence on a true bearing of 130° 34' 04" for a distance of 741.7' to Post #4; thence on a true bearing of 139° 08' 17" for a distance of 200.0' to Post #5; thence on a true bearing of 79° 08' 17" for a distance of 1800.0' to Post #6; thence on a true bearing of [illegible] 17" for a distance of 2000.0' to Post #7; thence on a true bearing of 259° 08' 17" for a distance of 2251.9 to Post #1; thence on a true bearing of 179° 52' 17" for a distance of 637.8' to Post #2; thence on a true bearing of 147° 29' 12" for a distance of 509.3 to Post #3; thence on a true bearing of 242°16'33" for a distance of 100.0' to Legal Survey Monument M-11. [illegible] the additional 50' of Right-of-Way

Mine Out and Surveyed June 9/55
Magnetic Declination allowed 32° 15'

Dept. of Northern Affairs & National Resources
Northern Administration Branch
1668-FP-3
AUG 12 1960
(ATLIN)
WHITEHORSE, Y.T.
MINING RECORDER
Agent of Territorial Lands & Timber

GRANULAR RESOURCE INVENTORY
TAGISH RESOURCE MANAGEMENT AREA, YUKON
SOURCE CATALOGUE DATA SHEET

PART A: LOCATION AND STATUS

SOURCE NUMBER : 07-00085L
STUDY NO. : INAC77TAGI01
SOURCE REFERENCE : n/a
STUDY LIST : n/a
STUDY REFERENCE: n/a
NTS MAP REFERENCE : 105 D/8
DIGITIZ NO. :
MAP SCALE : 1:50000
UTM ZONE-EASTING : 8-558350
LOCATION : 4.1 km South of Haunka Creek
UTM NORTHING : 6682200
KILOMETRE POST : 8.5
CENTRE LATITUDE : 0
CENTRE LONGITUDE: 0
LOCAL NAMES(S) : n/a
OFFSET DIRECTION : Left
OFFSET DISTANCE(M): 161 m
CORRIDOR NO./NAME : #7 Atlin Road
SOURCE ACCESS : Unknown
ACCESS DISTANCE (m) : Unknown
CONDITION : Unknown
AREA (ha) : Unknown
SITE SCALE: 1:
DIGITIZ NO:
LAND TENURE : Unknown
STATUS : Unknown
STUDY PRIORITY : High
PAST USE - SOURCE : Borrow
STOCKPILE - TYPE: Gravel and Rock
PERFORMANCE RATING : Unknown
- QUANTITY: Unknown
EXCAVATED VOLUME FOR HIGHWAY (cu. m.): Unknown
EXCAVATED VOLUME FOR PIPELINE (cu. m.): Unknown

PART B: SOURCE INVESTIGATION AND DESCRIPTIVE INFORMATION

INVESTIGATION LEVEL : Reconnaissance
LAST INVEST. DATE : 1977
GEOPHYSICAL DATA : Unknown
TEST HOLE DENSITY (#/ha) :
BOREHOLES - NUMBER :
TESTPITS - NUMBER :
EXPOSURES - NUMBER :
- DEPTH (m): n/a
- DEPTH (m): n/a
- DEPTH (m) : n/a
DATA QUALITY : n/a
SOURCE TOPOGRAPHY : Unknown
SLOPE : Sidehill
AREA DRAINAGE : Unknown
SOURCE VEGETATION : Light Spruce
PERMAFROST FEATURES : Unknown
DESC DATE:
ACTIVE LAYER (m) : Unknown
GENERIC ORIGIN : Unknown
LANDFORMS : Unknown
UNDERBURDEN : Unknown
GRANULAR - TYPE : Unknown
OVERBURDEN - TYPE : Unknown
- THICKNESS (m) : Unknown
- THICKNESS (m): Unknown
DEVELOP. CONSTRAINT : Unknown
DEVELOP. POTENTIAL : Unknown

PART C: TEST RESULTS AND MATERIAL QUANTITY

NATURAL MATERIAL

USC NUMBER : 0
MOISTURE CONTENT NO :
- CLASS : n/a
- RESULTS: n/a
SIZE ANALYSIS NO :
GRAVEL (%): n/a
SAND (%): n/a
FINES (%): n/a
D-50 (um): n/a
- OVERSIZE (%) : n/a
PETROGRAHIC ANALYSIS-NO. OF TESTS: 0
RESULTS: n/a
OTHER TESTS (see DATA DICTIONARY): n/a
MATERIAL QUANTITY (All in cubic metres)
CLASS 1 : Unknown
CLASS 2 : Unknown
TOTAL RECOVERABLE : Unknown
CLASS 3 : Unknown
ANNUAL RECOVERABLE : Unknown
CLASS 4 : Unknown
TOTAL VOLUME : Unknown
CLASS 5 : Unknown

PROCESSED MATERIAL

USC NUMBER : 0
MOISTURE CONTENT NO : n/a
- CLASS : n/a
- RESULTS: n/a
SIZE ANALYSIS NO : n/a
GRAVEL (%): n/a
SAND (%): n/a
FINES (%): n/a
D-50 (um): n/a
- OVERSIZE (%) : n/a
PETROGRAHIC ANALYSIS-NO. OF TESTS: 0
RESULTS: n/a
OTHER TESTS (see DATA DICTIONARY): n/a
MATERIAL QUANTITY (All in cubic metres)
CLASS 1 : Unknown
CLASS 2 : Unknown
TOTAL RECOVERABLE : Unknown
CLASS 3 : Unknown
ANNUAL RECOVERABLE : Unknown
CLASS 4 : Unknown
TOTAL VOLUME : Unknown
CLASS 5 : Unknown

GRANULAR RESOURCE INVENTORY
TAGISH RESOURCE MANAGEMENT AREA, YUKON
SOURCE CATALOGUE DATA SHEET

========== PART A: LOCATION AND STATUS ==========

SOURCE NUMBER : 07-00101L
STUDY NO. : INAC77TAGI01
SOURCE REFERENCE : n/a
STUDY LIST : n/a
STUDY REFERENCE: n/a
NTS MAP REFERENCE : 105 D/8
DIGITIZ NO. :
MAP SCALE : 1:50000
UTM ZONE-EASTING : 8-559050
LOCATION : 2.5 km South of Haunka Creek
UTM NORTHING : 6680800
KILOMETRE POST : 10.1
CENTRE LATITUDE : 0
CENTRE LONGITUDE: 0
LOCAL NAMES(S) : n/a
OFFSET DIRECTION : Left
OFFSET DISTANCE(M): Adjacent
CORRIDOR NO./NAME : #7 Atlin Road
SOURCE ACCESS : Unknown
ACCESS DISTANCE (m) : Unknown
CONDITION : Unknown
AREA (ha) : Unknown
SITE SCALE: 1:
DIGITIZ NO:
LAND TENURE : Unknown
STATUS : Inactive
STUDY PRIORITY : High
PAST USE - SOURCE : Borrow
STOCKPILE - TYPE: Gravel
PERFORMANCE RATING : Unknown
- QUANTITY: Unknown
EXCAVATED VOLUME FOR HIGHWAY (cu. m.): Unknown
EXCAVATED VOLUME FOR PIPELINE (cu. m.): Unknown

========== PART B: SOURCE INVESTIGATION AND DESCRIPTIVE INFORMATION ==========

INVESTIGATION LEVEL : Reconnaissance
LAST INVEST. DATE : 1977
GEOPHYSICAL DATA : Unknown
TEST HOLE DENSITY (#/ha) :
BOREHOLES - NUMBER :
TESTPITS - NUMBER :
EXPOSURES - NUMBER :
- DEPTH (m): n/a
- DEPTH (m): n/a
- DEPTH (m) : n/a
DATA QUALITY : n/a
SOURCE TOPOGRAPHY : Unknown
SLOPE : Flat - Rolling
AREA DRAINAGE : Unknown
SOURCE VEGETATION : Heavy Spruce
PERMAFROST FEATURES : Unknown
DESC DATE:
ACTIVE LAYER (m) : Unknown
GENERIC ORIGIN : Unknown
LANDFORMS : Unknown
UNDERBURDEN : Unknown
GRANULAR - TYPE : Unknown
OVERBURDEN - TYPE : Unknown
- THICKNESS (m) : Unknown
- THICKNESS (m): Unknown
DEVELOP. CONSTRAINT : Unknown
DEVELOP. POTENTIAL : Unknown

========== PART C: TEST RESULTS AND MATERIAL QUANTITY ==========

=======NATURAL MATERIAL=======

USC NUMBER : 0
MOISTURE CONTENT NO :
- CLASS : n/a
- RESULTS: n/a
SIZE ANALYSIS NO :
GRAVEL (%): n/a
SAND (%): n/a
FINES (%): n/a
D-50 (um): n/a
- OVERSIZE (%) : n/a
PETROGRAHIC ANALYSIS-NO. OF TESTS: 0
RESULTS: n/a
OTHER TESTS (see DATA DICTIONARY): n/a
MATERIAL QUANTITY (All in cubic metres)
CLASS 1 : Unknown
CLASS 2 : Unknown
TOTAL RECOVERABLE : Unknown
CLASS 3 : Unknown
ANNUAL RECOVERABLE : Unknown
CLASS 4 : Unknown
TOTAL VOLUME : Unknown
CLASS 5 : Unknown

=======PROCESSED MATERIAL=======

USC NUMBER : 0
MOISTURE CONTENT NO : n/a
- CLASS : n/a
- RESULTS: n/a
SIZE ANALYSIS NO : n/a
GRAVEL (%): n/a
SAND (%): n/a
FINES (%): n/a
D-50 (um): n/a
- OVERSIZE (%) : n/a
PETROGRAHIC ANALYSIS-NO. OF TESTS: 0
RESULTS: n/a
OTHER TESTS (see DATA DICTIONARY): n/a
MATERIAL QUANTITY (All in cubic metres)
CLASS 1 : Unknown
CLASS 2 : Unknown
TOTAL RECOVERABLE : Unknown
CLASS 3 : Unknown
ANNUAL RECOVERABLE : Unknown
CLASS 4 : Unknown
TOTAL VOLUME : Unknown
CLASS 5 : Unknown

GRANULAR RESOURCE INVENTORY
TAGISH RESOURCE MANAGEMENT AREA, YUKON
SOURCE CATALOGUE DATA SHEET

PART A: LOCATION AND STATUS

SOURCE NUMBER : 07-00103L
STUDY NO. : INAC77TAGI01
SOURCE REFERENCE : n/a
STUDY LIST : n/a
STUDY REFERENCE: n/a
NTS MAP REFERENCE : 105 D/8
DIGITIZ NO. :
MAP SCALE : 1:50000
UTM ZONE-EASTING : 8-559150
LOCATION : 2.3 km South of Haunka Creek
UTM NORTHING : 6680650
KILOMETRE POST : 10.3
CENTRE LATITUDE : 0
CENTRE LONGITUDE: 0
LOCAL NAMES(S) : n/a
OFFSET DIRECTION : Left
OFFSET DISTANCE(M): Adjacent
CORRIDOR NO./NAME : #7 Atlin Road
SOURCE ACCESS : Unknown
ACCESS DISTANCE (m) : Unknown
CONDITION : Unknown
AREA (ha) : Unknown
SITE SCALE: 1:
DIGITIZ NO:
LAND TENURE : Unknown
STATUS : Inactive
STUDY PRIORITY : High
PAST USE - SOURCE : Borrow
STOCKPILE - TYPE: Gravel, Silt
PERFORMANCE RATING : Unknown
- QUANTITY: Unknown
EXCAVATED VOLUME FOR HIGHWAY (cu. m.): Unknown
EXCAVATED VOLUME FOR PIPELINE (cu. m.): Unknown

PART B: SOURCE INVESTIGATION AND DESCRIPTIVE INFORMATION

INVESTIGATION LEVEL : Reconnaissance
LAST INVEST. DATE : 1977
GEOPHYSICAL DATA : Unknown
TEST HOLE DENSITY (#/ha) :
BOREHOLES - NUMBER :
TESTPITS - NUMBER :
EXPOSURES - NUMBER :
- DEPTH (m): n/a
- DEPTH (m): n/a
- DEPTH (m) : n/a
DATA QUALITY : n/a
SOURCE TOPOGRAPHY : Unknown
SLOPE : Unknown
AREA DRAINAGE : Unknown
SOURCE VEGETATION : Heavy Spruce
PERMAFROST FEATURES : Unknown
DESC DATE:
ACTIVE LAYER (m) : Unknown
GENERIC ORIGIN : Unknown
LANDFORMS : Unknown
UNDERBURDEN : Unknown
GRANULAR - TYPE : Unknown
OVERBURDEN - TYPE : Unknown
- THICKNESS (m) : Unknown
- THICKNESS (m): Unknown
DEVELOP. CONSTRAINT : Unknown
DEVELOP. POTENTIAL : Unknown

PART C: TEST RESULTS AND MATERIAL QUANTITY

NATURAL MATERIAL

USC NUMBER : 0
MOISTURE CONTENT NO :
- CLASS : n/a
- RESULTS: n/a
SIZE ANALYSIS NO :
GRAVEL (%): n/a
SAND (%): n/a
FINES (%): n/a
D-50 (um): n/a
- OVERSIZE (%) : n/a
PETROGRAHIC ANALYSIS-NO. OF TESTS: 0
RESULTS: n/a
OTHER TESTS (see DATA DICTIONARY): n/a
MATERIAL QUANTITY (All in cubic metres)
CLASS 1 : Unknown
CLASS 2 : Unknown
TOTAL RECOVERABLE : Unknown
CLASS 3 : Unknown
ANNUAL RECOVERABLE : Unknown
CLASS 4 : Unknown
TOTAL VOLUME : Unknown
CLASS 5 : Unknown

PROCESSED MATERIAL

USC NUMBER : 0
MOISTURE CONTENT NO : n/a
- CLASS : n/a
- RESULTS: n/a
SIZE ANALYSIS NO : n/a
GRAVEL (%): n/a
SAND (%): n/a
FINES (%): n/a
D-50 (um): n/a
- OVERSIZE (%) : n/a
PETROGRAHIC ANALYSIS-NO. OF TESTS: 0
RESULTS: n/a
OTHER TESTS (see DATA DICTIONARY): n/a
MATERIAL QUANTITY (All in cubic metres)
CLASS 1 : Unknown
CLASS 2 : Unknown
TOTAL RECOVERABLE : Unknown
CLASS 3 : Unknown
ANNUAL RECOVERABLE : Unknown
CLASS 4 : Unknown
TOTAL VOLUME : Unknown
CLASS 5 : Unknown

GRANULAR RESOURCE INVENTORY
TAGISH RESOURCE MANAGEMENT AREA, YUKON
SOURCE CATALOGUE DATA SHEET

PART A: LOCATION AND STATUS

SOURCE NUMBER : 07-00111L
STUDY NO. : INAC77TAGI01
SOURCE REFERENCE : n/a
STUDY LIST : n/a
STUDY REFERENCE: n/a
NTS MAP REFERENCE : 105 D/8
DIGITIZ NO. :
MAP SCALE : 1:50000
UTM ZONE-EASTING : 8-559200
LOCATION : 1.5 km South of Haunka Creek
UTM NORTHING : 6680400
KILOMETRE POST : 11.1
CENTRE LATITUDE : 0
CENTRE LONGITUDE: 0
LOCAL NAMES(S) : n/a
OFFSET DIRECTION : Left
OFFSET DISTANCE(M): Adjacent
CORRIDOR NO./NAME : #7 Atlin Road
SOURCE ACCESS : Unknown
ACCESS DISTANCE (m) : Unknown
CONDITION : Unknown
AREA (ha) : Unknown
SITE SCALE: 1:
DIGITIZ NO:
LAND TENURE : Unknown
STATUS : Active
STUDY PRIORITY : High
PAST USE - SOURCE : Borrow
STOCKPILE - TYPE: Gravel
PERFORMANCE RATING : Unknown
- QUANTITY: Unknown
EXCAVATED VOLUME FOR HIGHWAY (cu. m.): Unknown
EXCAVATED VOLUME FOR PIPELINE (cu. m.): Unknown

PART B: SOURCE INVESTIGATION AND DESCRIPTIVE INFORMATION

INVESTIGATION LEVEL : Reconnaissance
LAST INVEST. DATE : 1977
GEOPHYSICAL DATA : Unknown
TEST HOLE DENSITY (#/ha) :
BOREHOLES - NUMBER :
TESTPITS - NUMBER :
EXPOSURES - NUMBER :
- DEPTH (m): n/a
- DEPTH (m): n/a
- DEPTH (m) : n/a
DATA QUALITY : n/a
SOURCE TOPOGRAPHY : Unknown
SLOPE : Sidehill
AREA DRAINAGE : Unknown
SOURCE VEGETATION : Light Alder
PERMAFROST FEATURES : Unknown
DESC DATE:
ACTIVE LAYER (m) : Unknown
GENERIC ORIGIN : Unknown
LANDFORMS : Unknown
UNDERBURDEN : Unknown
GRANULAR - TYPE : Unknown
OVERBURDEN - TYPE : Unknown
- THICKNESS (m) : Unknown
- THICKNESS (m): Unknown
DEVELOP. CONSTRAINT : Unknown
DEVELOP. POTENTIAL : Unknown

PART C: TEST RESULTS AND MATERIAL QUANTITY

=======NATURAL MATERIAL=======

USC NUMBER : 0
MOISTURE CONTENT NO :
- CLASS : n/a
- RESULTS: n/a
SIZE ANALYSIS NO :
GRAVEL (%): n/a
SAND (%): n/a
FINES (%): n/a
D-50 (um): n/a
- OVERSIZE (%) : n/a
PETROGRAHIC ANALYSIS-NO. OF TESTS: 0
RESULTS: n/a
OTHER TESTS (see DATA DICTIONARY): n/a
MATERIAL QUANTITY (All in cubic metres)
CLASS 1 : Unknown
CLASS 2 : Unknown
TOTAL RECOVERABLE : Unknown
CLASS 3 : Unknown
ANNUAL RECOVERABLE : Unknown
CLASS 4 : Unknown
TOTAL VOLUME : Unknown
CLASS 5 : Unknown

=======PROCESSED MATERIAL=======

USC NUMBER : 0
MOISTURE CONTENT NO : n/a
- CLASS : n/a
- RESULTS: n/a
SIZE ANALYSIS NO : n/a
GRAVEL (%): n/a
SAND (%): n/a
FINES (%): n/a
D-50 (um): n/a
- OVERSIZE (%) : n/a
PETROGRAHIC ANALYSIS-NO. OF TESTS: 0
RESULTS: n/a
OTHER TESTS (see DATA DICTIONARY): n/a
MATERIAL QUANTITY (All in cubic metres)
CLASS 1 : Unknown
CLASS 2 : Unknown
TOTAL RECOVERABLE : Unknown
CLASS 3 : Unknown
ANNUAL RECOVERABLE : Unknown
CLASS 4 : Unknown
TOTAL VOLUME : Unknown
CLASS 5 : Unknown

GRANULAR RESOURCE INVENTORY
TAGISH RESOURCE MANAGEMENT AREA, YUKON
SOURCE CATALOGUE DATA SHEET

PART A: LOCATION AND STATUS

SOURCE NUMBER : 07-00116L
STUDY NO. : INAC77TAGI01
SOURCE REFERENCE : n/a
STUDY LIST : n/a
STUDY REFERENCE: n/a
NTS MAP REFERENCE : 105 D/8
DIGITIZ NO. :
MAP SCALE : 1:50000
UTM ZONE-EASTING : 8-559550
LOCATION : 1.0 km South of Haunka Creek
UTM NORTHING : 6679700
KILOMETRE POST : 11.6
CENTRE LATITUDE : 0
CENTRE LONGITUDE: 0
LOCAL NAMES(S) : n/a
OFFSET DIRECTION : Left
OFFSET DISTANCE(M): Adjacent
CORRIDOR NO./NAME : #7 Atlin Road
SOURCE ACCESS : Unknown
ACCESS DISTANCE (m) : Unknown
CONDITION : Unknown
AREA (ha) : Unknown
SITE SCALE: 1:
DIGITIZ NO:
LAND TENURE : Unknown
STATUS : Inactive
STUDY PRIORITY : High
PAST USE - SOURCE : Borrow
STOCKPILE - TYPE: Gravel
PERFORMANCE RATING : Unknown
- QUANTITY: Unknown
EXCAVATED VOLUME FOR HIGHWAY (cu. m.): Unknown
EXCAVATED VOLUME FOR PIPELINE (cu. m.): Unknown

PART B: SOURCE INVESTIGATION AND DESCRIPTIVE INFORMATION

INVESTIGATION LEVEL : Reconnaissance
LAST INVEST. DATE : 1977
GEOPHYSICAL DATA : Unknown
TEST HOLE DENSITY (#/ha) :
BOREHOLES - NUMBER :
TESTPITS - NUMBER :
EXPOSURES - NUMBER :
- DEPTH (m): n/a
- DEPTH (m): n/a
- DEPTH (m) : n/a
DATA QUALITY : n/a
SOURCE TOPOGRAPHY : Unknown
SLOPE : Sidehill
AREA DRAINAGE : Unknown
SOURCE VEGETATION : Light Alder
PERMAFROST FEATURES : Unknown
DESC DATE:
ACTIVE LAYER (m) : Unknown
GENERIC ORIGIN : Unknown
LANDFORMS : Unknown
UNDERBURDEN : Unknown
GRANULAR - TYPE : Unknown
OVERBURDEN - TYPE : Unknown
- THICKNESS (m) : Unknown
- THICKNESS (m): Unknown
DEVELOP. CONSTRAINT : Unknown
DEVELOP. POTENTIAL : Unknown

PART C: TEST RESULTS AND MATERIAL QUANTITY

NATURAL MATERIAL

USC NUMBER : 0
MOISTURE CONTENT NO :
- CLASS : n/a
- RESULTS: n/a
SIZE ANALYSIS NO : GRAVEL (%): n/a SAND (%): n/a FINES (%): n/a
D-50 (um): n/a
- OVERSIZE (%) : n/a
PETROGRAHIC ANALYSIS-NO. OF TESTS: 0
RESULTS: n/a
OTHER TESTS (see DATA DICTIONARY): n/a
MATERIAL QUANTITY (All in cubic metres)
CLASS 1 : Unknown
CLASS 2 : Unknown
TOTAL RECOVERABLE : Unknown
CLASS 3 : Unknown
ANNUAL RECOVERABLE : Unknown
CLASS 4 : Unknown
TOTAL VOLUME : Unknown
CLASS 5 : Unknown

PROCESSED MATERIAL

USC NUMBER : 0
MOISTURE CONTENT NO : n/a
- CLASS : n/a
- RESULTS: n/a
SIZE ANALYSIS NO : n/a GRAVEL (%): n/a SAND (%): n/a FINES (%): n/a
D-50 (um): n/a
- OVERSIZE (%) : n/a
PETROGRAHIC ANALYSIS-NO. OF TESTS: 0
RESULTS: n/a
OTHER TESTS (see DATA DICTIONARY): n/a
MATERIAL QUANTITY (All in cubic metres)
CLASS 1 : Unknown
CLASS 2 : Unknown
TOTAL RECOVERABLE : Unknown
CLASS 3 : Unknown
ANNUAL RECOVERABLE : Unknown
CLASS 4 : Unknown
TOTAL VOLUME : Unknown
CLASS 5 : Unknown

GRANULAR RESOURCE INVENTORY
TAGISH RESOURCE MANAGEMENT AREA, YUKON
SOURCE CATALOGUE DATA SHEET

========== PART A: LOCATION AND STATUS ==========

SOURCE NUMBER : 07-00129R STUDY NO. : INAC77TAGI01
SOURCE REFERENCE : n/a STUDY LIST : n/a
STUDY REFERENCE: n/a
NTS MAP REFERENCE : 105 C/4 DIGITIZ NO. : MAP SCALE : 1:50000
UTM ZONE-EASTING : 8-560350 LOCATION : .3 km North of Haunka Creek
UTM NORTHING : 6678800 KILOMETRE POST : 12.9
CENTRE LATITUDE : 0 CENTRE LONGITUDE: 0
LOCAL NAMES(S) : n/a
OFFSET DIRECTION : Right OFFSET DISTANCE(M): Adjacent
CORRIDOR NO./NAME : #7 Atlin Road
SOURCE ACCESS : Unknown
ACCESS DISTANCE (m) : Unknown CONDITION : Unknown
AREA (ha) : Unknown SITE SCALE: 1: DIGITIZ NO:
LAND TENURE : Unknown STATUS : Active
STUDY PRIORITY : High
PAST USE - SOURCE : Borrow STOCKPILE - TYPE: Gravel
PERFORMANCE RATING : Unknown - QUANTITY: Unknown
EXCAVATED VOLUME FOR HIGHWAY (cu. m.): Unknown EXCAVATED VOLUME FOR PIPELINE (cu. m.): Unknown

========== PART B: SOURCE INVESTIGATION AND DESCRIPTIVE INFORMATION ==========

INVESTIGATION LEVEL : Reconnaissance LAST INVEST. DATE : 1977
GEOPHYSICAL DATA : Unknown TEST HOLE DENSITY (#/ha) :
BOREHOLES - NUMBER : TESTPITS - NUMBER : EXPOSURES - NUMBER :
- DEPTH (m): n/a - DEPTH (m): n/a - DEPTH (m) : n/a
DATA QUALITY : n/a SOURCE TOPOGRAPHY : Unknown
SLOPE : Sidehill AREA DRAINAGE : Unknown
SOURCE VEGETATION : Light Poplar, Pine
PERMAFROST FEATURES : Unknown DESC DATE:
ACTIVE LAYER (m) : Unknown GENERIC ORIGIN : Unknown
LANDFORMS : Unknown UNDERBURDEN : Unknown
GRANULAR - TYPE : Unknown OVERBURDEN - TYPE : Unknown
- THICKNESS (m) : Unknown - THICKNESS (m): Unknown
DEVELOP. CONSTRAINT : Unknown DEVELOP. POTENTIAL : Unknown

========== PART C: TEST RESULTS AND MATERIAL QUANTITY ==========

=======NATURAL MATERIAL=======

USC NUMBER : 0 MOISTURE CONTENT NO :
- CLASS : n/a - RESULTS: n/a
SIZE ANALYSIS NO : GRAVEL (%): n/a SAND (%): n/a FINES (%): n/a D-50 (um): n/a
- OVERSIZE (%) : n/a PETROGRAHIC ANALYSIS-NO. OF TESTS: 0 RESULTS: n/a
OTHER TESTS (see DATA DICTIONARY): n/a
MATERIAL QUANTITY (All in cubic metres) CLASS 1 : Unknown
CLASS 2 : Unknown
TOTAL RECOVERABLE : Unknown CLASS 3 : Unknown
ANNUAL RECOVERABLE : Unknown CLASS 4 : Unknown
TOTAL VOLUME : Unknown CLASS 5 : Unknown

=======PROCESSED MATERIAL=======

USC NUMBER : 0 MOISTURE CONTENT NO : n/a
- CLASS : n/a - RESULTS: n/a
SIZE ANALYSIS NO : n/a GRAVEL (%): n/a SAND (%): n/a FINES (%): n/a D-50 (um): n/a
- OVERSIZE (%) : n/a PETROGRAHIC ANALYSIS-NO. OF TESTS: 0 RESULTS: n/a
OTHER TESTS (see DATA DICTIONARY): n/a
MATERIAL QUANTITY (All in cubic metres) CLASS 1 : Unknown
CLASS 2 : Unknown
TOTAL RECOVERABLE : Unknown CLASS 3 : Unknown
ANNUAL RECOVERABLE : Unknown CLASS 4 : Unknown
TOTAL VOLUME : Unknown CLASS 5 : Unknown

GRANULAR RESOURCE INVENTORY
TAGISH RESOURCE MANAGEMENT AREA, YUKON
SOURCE CATALOGUE DATA SHEET

PART A: LOCATION AND STATUS

SOURCE NUMBER : 07-00135L
STUDY NO. : INAC77TAGI01
SOURCE REFERENCE : n/a
STUDY LIST : n/a
STUDY REFERENCE: n/a
NTS MAP REFERENCE : 105 C/4
DIGITIZ NO. :
MAP SCALE : 1:50000
UTM ZONE-EASTING : 8-560750
LOCATION : .9 km North of Haunka Creek
UTM NORTHING : 6678300
KILOMETRE POST : 13.5
CENTRE LATITUDE : 0
CENTRE LONGITUDE: 0
LOCAL NAMES(S) : n/a
OFFSET DIRECTION : Left
OFFSET DISTANCE(M): 161 m
CORRIDOR NO./NAME : #7 Atlin Road
SOURCE ACCESS : Good; Old Road
ACCESS DISTANCE (m) : Unknown
CONDITION : Unknown
AREA (ha) : Unknown
SITE SCALE: 1:
DIGITIZ NO:
LAND TENURE : Unknown
STATUS : Inactive
STUDY PRIORITY : High
PAST USE - SOURCE : Borrow
STOCKPILE - TYPE: Gravel
PERFORMANCE RATING : Unknown
- QUANTITY: Unknown
EXCAVATED VOLUME FOR HIGHWAY (cu. m.): Unknown
EXCAVATED VOLUME FOR PIPELINE (cu. m.): Unknown

PART B: SOURCE INVESTIGATION AND DESCRIPTIVE INFORMATION

INVESTIGATION LEVEL : Reconnaissance
LAST INVEST. DATE : 1977
GEOPHYSICAL DATA : Unknown
TEST HOLE DENSITY (#/ha) :
BOREHOLES - NUMBER :
TESTPITS - NUMBER :
EXPOSURES - NUMBER :
- DEPTH (m): n/a
- DEPTH (m): n/a
- DEPTH (m) : n/a
DATA QUALITY : n/a
SOURCE TOPOGRAPHY : Unknown
SLOPE : Sidehill
AREA DRAINAGE : Unknown
SOURCE VEGETATION : Light Poplar
PERMAFROST FEATURES : Unknown
DESC DATE:
ACTIVE LAYER (m) : Unknown
GENERIC ORIGIN : Unknown
LANDFORMS : Unknown
UNDERBURDEN : Unknown
GRANULAR - TYPE : Unknown
OVERBURDEN - TYPE : Unknown
- THICKNESS (m) : Unknown
- THICKNESS (m): Unknown
DEVELOP. CONSTRAINT : Unknown
DEVELOP. POTENTIAL : Unknown

PART C: TEST RESULTS AND MATERIAL QUANTITY

=======NATURAL MATERIAL=======

USC NUMBER : 0
MOISTURE CONTENT NO :
- CLASS : n/a
- RESULTS: n/a
SIZE ANALYSIS NO :
GRAVEL (%): n/a
SAND (%): n/a
FINES (%): n/a
D-50 (um): n/a
- OVERSIZE (%) : n/a
PETROGRAHIC ANALYSIS-NO. OF TESTS: 0
RESULTS: n/a
OTHER TESTS (see DATA DICTIONARY): n/a
MATERIAL QUANTITY (All in cubic metres)
CLASS 1 : Unknown
CLASS 2 : Unknown
TOTAL RECOVERABLE : Unknown
CLASS 3 : Unknown
ANNUAL RECOVERABLE : Unknown
CLASS 4 : Unknown
TOTAL VOLUME : Unknown
CLASS 5 : Unknown

=======PROCESSED MATERIAL=======

USC NUMBER : 0
MOISTURE CONTENT NO : n/a
- CLASS : n/a
- RESULTS: n/a
SIZE ANALYSIS NO : n/a
GRAVEL (%): n/a
SAND (%): n/a
FINES (%): n/a
D-50 (um): n/a
- OVERSIZE (%) : n/a
PETROGRAHIC ANALYSIS-NO. OF TESTS: 0
RESULTS: n/a
OTHER TESTS (see DATA DICTIONARY): n/a
MATERIAL QUANTITY (All in cubic metres)
CLASS 1 : Unknown
CLASS 2 : Unknown
TOTAL RECOVERABLE : Unknown
CLASS 3 : Unknown
ANNUAL RECOVERABLE : Unknown
CLASS 4 : Unknown
TOTAL VOLUME : Unknown
CLASS 5 : Unknown

GRANULAR RESOURCE INVENTORY
TAGISH RESOURCE MANAGEMENT AREA, YUKON
SOURCE CATALOGUE DATA SHEET

PART A: LOCATION AND STATUS

SOURCE NUMBER : 07-00137L
STUDY NO. : INAC77TAGI01
SOURCE REFERENCE : n/a
STUDY LIST : n/a
STUDY REFERENCE: n/a
NTS MAP REFERENCE : 105 C/4
DIGITIZ NO. :
MAP SCALE : 1:50000
UTM ZONE-EASTING : 8-560800
LOCATION : 1.1 km North of Haunka Creek
UTM NORTHING : 6678100
KILOMETRE POST : 13.7
CENTRE LATITUDE : 0
CENTRE LONGITUDE: 0
LOCAL NAMES(S) : n/a
OFFSET DIRECTION : Left
OFFSET DISTANCE(M): Adjacent
CORRIDOR NO./NAME : #7 Atlin Road
SOURCE ACCESS : Unknown
ACCESS DISTANCE (m) : Unknown
CONDITION : Unknown
AREA (ha) : Unknown
SITE SCALE: 1:
DIGITIZ NO:
LAND TENURE : Unknown
STATUS : Inactive
STUDY PRIORITY : High
PAST USE - SOURCE : Borrow
STOCKPILE - TYPE: Gravel
PERFORMANCE RATING : Unknown
- QUANTITY: Unknown
EXCAVATED VOLUME FOR HIGHWAY (cu. m.): Unknown
EXCAVATED VOLUME FOR PIPELINE (cu. m.): Unknown

PART B: SOURCE INVESTIGATION AND DESCRIPTIVE INFORMATION

INVESTIGATION LEVEL : Reconnaissance
LAST INVEST. DATE : 1977
GEOPHYSICAL DATA : Unknown
TEST HOLE DENSITY (#/ha) :
BOREHOLES - NUMBER :
TESTPITS - NUMBER :
EXPOSURES - NUMBER :
- DEPTH (m): n/a
- DEPTH (m): n/a
- DEPTH (m) : n/a
DATA QUALITY : n/a
SOURCE TOPOGRAPHY : Unknown
SLOPE : Sidehill
AREA DRAINAGE : Unknown
SOURCE VEGETATION : Moderate Pine
PERMAFROST FEATURES : Unknown
DESC DATE:
ACTIVE LAYER (m) : Unknown
GENERIC ORIGIN : Unknown
LANDFORMS : Unknown
UNDERBURDEN : Unknown
GRANULAR - TYPE : Unknown
OVERBURDEN - TYPE : Unknown
- THICKNESS (m) : Unknown
- THICKNESS (m): Unknown
DEVELOP. CONSTRAINT : Unknown
DEVELOP. POTENTIAL : Unknown

PART C: TEST RESULTS AND MATERIAL QUANTITY

NATURAL MATERIAL

USC NUMBER : 0
MOISTURE CONTENT NO :
- CLASS : n/a
- RESULTS: n/a
SIZE ANALYSIS NO :
GRAVEL (%): n/a
SAND (%): n/a
FINES (%): n/a
D-50 (um): n/a
- OVERSIZE (%) : n/a
PETROGRAHIC ANALYSIS-NO. OF TESTS: 0
RESULTS: n/a
OTHER TESTS (see DATA DICTIONARY): n/a
MATERIAL QUANTITY (All in cubic metres)
CLASS 1 : Unknown
CLASS 2 : Unknown
TOTAL RECOVERABLE : Unknown
CLASS 3 : Unknown
ANNUAL RECOVERABLE : Unknown
CLASS 4 : Unknown
TOTAL VOLUME : Unknown
CLASS 5 : Unknown

PROCESSED MATERIAL

USC NUMBER : 0
MOISTURE CONTENT NO : n/a
- CLASS : n/a
- RESULTS: n/a
SIZE ANALYSIS NO : n/a
GRAVEL (%): n/a
SAND (%): n/a
FINES (%): n/a
D-50 (um): n/a
- OVERSIZE (%) : n/a
PETROGRAHIC ANALYSIS-NO. OF TESTS: 0
RESULTS: n/a
OTHER TESTS (see DATA DICTIONARY): n/a
MATERIAL QUANTITY (All in cubic metres)
CLASS 1 : Unknown
CLASS 2 : Unknown
TOTAL RECOVERABLE : Unknown
CLASS 3 : Unknown
ANNUAL RECOVERABLE : Unknown
CLASS 4 : Unknown
TOTAL VOLUME : Unknown
CLASS 5 : Unknown

GRANULAR RESOURCE INVENTORY
TAGISH RESOURCE MANAGEMENT AREA, YUKON
SOURCE CATALOGUE DATA SHEET

PART A: LOCATION AND STATUS

SOURCE NUMBER : 07-00143L
STUDY NO. : INAC77TAGI01
SOURCE REFERENCE : n/a
STUDY LIST : n/a
STUDY REFERENCE: n/a
NTS MAP REFERENCE : 105 C/4
DIGITIZ NO. :
MAP SCALE : 1:50000
UTM ZONE-EASTING : 8-561100
LOCATION : 1.7 km North of Haunka Creek
UTM NORTHING : 6677800
KILOMETRE POST : 14.3
CENTRE LATITUDE : 0
CENTRE LONGITUDE: 0
LOCAL NAMES(S) : n/a
OFFSET DIRECTION : Left
OFFSET DISTANCE(M): Adjacent
CORRIDOR NO./NAME : #7 Atlin Road
SOURCE ACCESS : Unknown
ACCESS DISTANCE (m) : Unknown
CONDITION : Unknown
AREA (ha) : Unknown
SITE SCALE: 1:
DIGITIZ NO:
LAND TENURE : Unknown
STATUS : Inactive
STUDY PRIORITY : High
PAST USE - SOURCE : Borrow
STOCKPILE - TYPE: Gravel
PERFORMANCE RATING : Unknown
- QUANTITY: Unknown
EXCAVATED VOLUME FOR HIGHWAY (cu. m.): Unknown
EXCAVATED VOLUME FOR PIPELINE (cu. m.): Unknown

PART B: SOURCE INVESTIGATION AND DESCRIPTIVE INFORMATION

INVESTIGATION LEVEL : Reconnaissance
LAST INVEST. DATE : 1977
GEOPHYSICAL DATA : Unknown
TEST HOLE DENSITY (#/ha) :
BOREHOLES - NUMBER :
TESTPITS - NUMBER :
EXPOSURES - NUMBER :
- DEPTH (m): n/a
- DEPTH (m): n/a
- DEPTH (m) : n/a
DATA QUALITY : n/a
SOURCE TOPOGRAPHY : Unknown
SLOPE : Flat - Rolling
AREA DRAINAGE : Unknown
SOURCE VEGETATION : Light Poplar
PERMAFROST FEATURES : Unknown
DESC DATE:
ACTIVE LAYER (m) : Unknown
GENERIC ORIGIN : Unknown
LANDFORMS : Unknown
UNDERBURDEN : Unknown
GRANULAR - TYPE : Unknown
OVERBURDEN - TYPE : Unknown
- THICKNESS (m) : Unknown
- THICKNESS (m): Unknown
DEVELOP. CONSTRAINT : Unknown
DEVELOP. POTENTIAL : Unknown

PART C: TEST RESULTS AND MATERIAL QUANTITY

NATURAL MATERIAL

USC NUMBER : 0
MOISTURE CONTENT NO :
- CLASS : n/a
- RESULTS: n/a
SIZE ANALYSIS NO :
GRAVEL (%): n/a
SAND (%): n/a
FINES (%): n/a
D-50 (um): n/a
- OVERSIZE (%) : n/a
PETROGRAHIC ANALYSIS-NO. OF TESTS: 0
RESULTS: n/a
OTHER TESTS (see DATA DICTIONARY): n/a
MATERIAL QUANTITY (All in cubic metres)
CLASS 1 : Unknown
CLASS 2 : Unknown
TOTAL RECOVERABLE : Unknown
CLASS 3 : Unknown
ANNUAL RECOVERABLE : Unknown
CLASS 4 : Unknown
TOTAL VOLUME : Unknown
CLASS 5 : Unknown

PROCESSED MATERIAL

USC NUMBER : 0
MOISTURE CONTENT NO : n/a
- CLASS : n/a
- RESULTS: n/a
SIZE ANALYSIS NO : n/a
GRAVEL (%): n/a
SAND (%): n/a
FINES (%): n/a
D-50 (um): n/a
- OVERSIZE (%) : n/a
PETROGRAHIC ANALYSIS-NO. OF TESTS: 0
RESULTS: n/a
OTHER TESTS (see DATA DICTIONARY): n/a
MATERIAL QUANTITY (All in cubic metres)
CLASS 1 : Unknown
CLASS 2 : Unknown
TOTAL RECOVERABLE : Unknown
CLASS 3 : Unknown
ANNUAL RECOVERABLE : Unknown
CLASS 4 : Unknown
TOTAL VOLUME : Unknown
CLASS 5 : Unknown

GRANULAR RESOURCE INVENTORY
TAGISH RESOURCE MANAGEMENT AREA, YUKON
SOURCE CATALOGUE DATA SHEET

========== PART A: LOCATION AND STATUS ==========

SOURCE NUMBER : 07-00145R
STUDY NO. : INAC77TAGI01
SOURCE REFERENCE : n/a
STUDY LIST : n/a
STUDY REFERENCE: n/a
NTS MAP REFERENCE : 105 C/4
DIGITIZ NO. :
MAP SCALE : 1:50000
UTM ZONE-EASTING : 8-561050
LOCATION : 1.9 km North of Haunka Creek
UTM NORTHING : 6677500
KILOMETRE POST : 14.5
CENTRE LATITUDE : 0
CENTRE LONGITUDE: 0
LOCAL NAMES(S) : n/a
OFFSET DIRECTION : Right
OFFSET DISTANCE(M): Adjacent
CORRIDOR NO./NAME : #7 Atlin Road
SOURCE ACCESS : Unknown
ACCESS DISTANCE (m) : Unknown
CONDITION : Unknown
AREA (ha) : Unknown
SITE SCALE: 1:
DIGITIZ NO:
LAND TENURE : Unknown
STATUS : Unknown
STUDY PRIORITY : High
PAST USE - SOURCE : Borrow
STOCKPILE - TYPE: Gravel
PERFORMANCE RATING : Unknown
- QUANTITY: Unknown
EXCAVATED VOLUME FOR HIGHWAY (cu. m.): Unknown
EXCAVATED VOLUME FOR PIPELINE (cu. m.): Unknown

========== PART B: SOURCE INVESTIGATION AND DESCRIPTIVE INFORMATION ==========

INVESTIGATION LEVEL : Reconnaissance
LAST INVEST. DATE : 1977
GEOPHYSICAL DATA : Unknown
TEST HOLE DENSITY (#/ha) :
BOREHOLES - NUMBER :
TESTPITS - NUMBER :
EXPOSURES - NUMBER :
- DEPTH (m): n/a
- DEPTH (m): n/a
- DEPTH (m) : n/a
DATA QUALITY : n/a
SOURCE TOPOGRAPHY : Unknown
SLOPE : Rolling
AREA DRAINAGE : Unknown
SOURCE VEGETATION : Moderate Poplar
PERMAFROST FEATURES : Unknown
DESC DATE:
ACTIVE LAYER (m) : Unknown
GENERIC ORIGIN : Unknown
LANDFORMS : Unknown
UNDERBURDEN : Unknown
GRANULAR - TYPE : Unknown
OVERBURDEN - TYPE : Unknown
- THICKNESS (m) : Unknown
- THICKNESS (m): Unknown
DEVELOP. CONSTRAINT : Unknown
DEVELOP. POTENTIAL : Unknown

========== PART C: TEST RESULTS AND MATERIAL QUANTITY ==========

=======NATURAL MATERIAL=======

USC NUMBER : 0
MOISTURE CONTENT NO :
- CLASS : n/a
- RESULTS: n/a
SIZE ANALYSIS NO :
GRAVEL (%): n/a
SAND (%): n/a
FINES (%): n/a
D-50 (um): n/a
- OVERSIZE (%) : n/a
PETROGRAHIC ANALYSIS-NO. OF TESTS: 0
RESULTS: n/a
OTHER TESTS (see DATA DICTIONARY): n/a
MATERIAL QUANTITY (All in cubic metres)
CLASS 1 : Unknown
CLASS 2 : Unknown
TOTAL RECOVERABLE : Unknown
CLASS 3 : Unknown
ANNUAL RECOVERABLE : Unknown
CLASS 4 : Unknown
TOTAL VOLUME : Unknown
CLASS 5 : Unknown

=======PROCESSED MATERIAL=======

USC NUMBER : 0
MOISTURE CONTENT NO : n/a
- CLASS : n/a
- RESULTS: n/a
SIZE ANALYSIS NO : n/a
GRAVEL (%): n/a
SAND (%): n/a
FINES (%): n/a
D-50 (um): n/a
- OVERSIZE (%) : n/a
PETROGRAHIC ANALYSIS-NO. OF TESTS: 0
RESULTS: n/a
OTHER TESTS (see DATA DICTIONARY): n/a
MATERIAL QUANTITY (All in cubic metres)
CLASS 1 : Unknown
CLASS 2 : Unknown
TOTAL RECOVERABLE : Unknown
CLASS 3 : Unknown
ANNUAL RECOVERABLE : Unknown
CLASS 4 : Unknown
TOTAL VOLUME : Unknown
CLASS 5 : Unknown

GRANULAR RESOURCE INVENTORY
TAGISH RESOURCE MANAGEMENT AREA, YUKON
SOURCE CATALOGUE DATA SHEET

========== PART A: LOCATION AND STATUS ==========

SOURCE NUMBER : 07-00156R
STUDY NO. : INAC77TAGI01
SOURCE REFERENCE : n/a
STUDY LIST : n/a
STUDY REFERENCE: n/a
NTS MAP REFERENCE : 105 C/4
DIGITIZ NO. :
MAP SCALE : 1:50000
UTM ZONE-EASTING : 8-561450
LOCATION : 3.0 km North of Haunka Creek
UTM NORTHING : 6676600
KILOMETRE POST : 15.6
CENTRE LATITUDE : 0
CENTRE LONGITUDE: 0
LOCAL NAMES(S) : n/a
OFFSET DIRECTION : Right
OFFSET DISTANCE(M): Adjacent
CORRIDOR NO./NAME : #7 Atlin Road
SOURCE ACCESS : Unknown
ACCESS DISTANCE (m) : Unknown
CONDITION : Unknown
AREA (ha) : Unknown
SITE SCALE: 1:
DIGITIZ NO:
LAND TENURE : Unknown
STATUS : Inactive
STUDY PRIORITY : High
PAST USE - SOURCE : Borrow
STOCKPILE - TYPE: Gravel
PERFORMANCE RATING : Unknown
- QUANTITY: Unknown
EXCAVATED VOLUME FOR HIGHWAY (cu. m.): Unknown
EXCAVATED VOLUME FOR PIPELINE (cu. m.): Unknown

========== PART B: SOURCE INVESTIGATION AND DESCRIPTIVE INFORMATION ==========

INVESTIGATION LEVEL : Reconnaissance
LAST INVEST. DATE : 1977
GEOPHYSICAL DATA : Unknown
TEST HOLE DENSITY (#/ha) :
BOREHOLES - NUMBER :
TESTPITS - NUMBER :
EXPOSURES - NUMBER :
- DEPTH (m): n/a
- DEPTH (m): n/a
- DEPTH (m) : n/a
DATA QUALITY : n/a
SOURCE TOPOGRAPHY : Unknown
SLOPE : Sidehill
AREA DRAINAGE : Unknown
SOURCE VEGETATION : Moderate Pine
PERMAFROST FEATURES : Unknown
DESC DATE:
ACTIVE LAYER (m) : Unknown
GENERIC ORIGIN : Unknown
LANDFORMS : Unknown
UNDERBURDEN : Unknown
GRANULAR - TYPE : Unknown
OVERBURDEN - TYPE : Unknown
- THICKNESS (m) : Unknown
- THICKNESS (m): Unknown
DEVELOP. CONSTRAINT : Unknown
DEVELOP. POTENTIAL : Unknown

========== PART C: TEST RESULTS AND MATERIAL QUANTITY ==========

=======NATURAL MATERIAL=======

USC NUMBER : 0
MOISTURE CONTENT NO :
- CLASS : n/a
- RESULTS: n/a
SIZE ANALYSIS NO :
GRAVEL (%): n/a
SAND (%): n/a
FINES (%): n/a
D-50 (um): n/a
- OVERSIZE (%) : n/a
PETROGRAHIC ANALYSIS-NO. OF TESTS: 0
RESULTS: n/a
OTHER TESTS (see DATA DICTIONARY): n/a
MATERIAL QUANTITY (All in cubic metres)
CLASS 1 : Unknown
CLASS 2 : Unknown
TOTAL RECOVERABLE : Unknown
CLASS 3 : Unknown
ANNUAL RECOVERABLE : Unknown
CLASS 4 : Unknown
TOTAL VOLUME : Unknown
CLASS 5 : Unknown

=======PROCESSED MATERIAL=======

USC NUMBER : 0
MOISTURE CONTENT NO : n/a
- CLASS : n/a
- RESULTS: n/a
SIZE ANALYSIS NO : n/a
GRAVEL (%): n/a
SAND (%): n/a
FINES (%): n/a
D-50 (um): n/a
- OVERSIZE (%) : n/a
PETROGRAHIC ANALYSIS-NO. OF TESTS: 0
RESULTS: n/a
OTHER TESTS (see DATA DICTIONARY): n/a
MATERIAL QUANTITY (All in cubic metres)
CLASS 1 : Unknown
CLASS 2 : Unknown
TOTAL RECOVERABLE : Unknown
CLASS 3 : Unknown
ANNUAL RECOVERABLE : Unknown
CLASS 4 : Unknown
TOTAL VOLUME : Unknown
CLASS 5 : Unknown

GRANULAR RESOURCE INVENTORY
TAGISH RESOURCE MANAGEMENT AREA, YUKON
SOURCE CATALOGUE DATA SHEET

PART A: LOCATION AND STATUS

SOURCE NUMBER : 07-00169L
STUDY NO. : INAC77TAGI01
SOURCE REFERENCE : n/a
STUDY LIST : n/a
STUDY REFERENCE: n/a
NTS MAP REFERENCE : 105 C/4
DIGITIZ NO. :
MAP SCALE : 1:50000
UTM ZONE-EASTING : 8-562050
LOCATION : 4.3 km North of Haunka Creek
UTM NORTHING : 6675500
KILOMETRE POST : 16.9
CENTRE LATITUDE : 0
CENTRE LONGITUDE: 0
LOCAL NAMES(S) : n/a
OFFSET DIRECTION : Left
OFFSET DISTANCE(M): Adjacent
CORRIDOR NO./NAME : #7 Atlin Road
SOURCE ACCESS : Unknown
ACCESS DISTANCE (m) : Unknown
CONDITION : Unknown
AREA (ha) : Unknown
SITE SCALE: 1:
DIGITIZ NO:
LAND TENURE : Unknown
STATUS : Inactive
STUDY PRIORITY : High
PAST USE - SOURCE : Borrow
STOCKPILE - TYPE: Silt
PERFORMANCE RATING : Unknown
- QUANTITY: Unknown
EXCAVATED VOLUME FOR HIGHWAY (cu. m.): Unknown
EXCAVATED VOLUME FOR PIPELINE (cu. m.): Unknown

PART B: SOURCE INVESTIGATION AND DESCRIPTIVE INFORMATION

INVESTIGATION LEVEL : Reconnaissance
LAST INVEST. DATE : 1977
GEOPHYSICAL DATA : Unknown
TEST HOLE DENSITY (#/ha) :
BOREHOLES - NUMBER :
TESTPITS - NUMBER :
EXPOSURES - NUMBER :
- DEPTH (m): n/a
- DEPTH (m): n/a
- DEPTH (m) : n/a
DATA QUALITY : n/a
SOURCE TOPOGRAPHY : Unknown
SLOPE : Flat
AREA DRAINAGE : Unknown
SOURCE VEGETATION : Moderate Poplar, Spruce
PERMAFROST FEATURES : Unknown
DESC DATE:
ACTIVE LAYER (m) : Unknown
GENERIC ORIGIN : Unknown
LANDFORMS : Unknown
UNDERBURDEN : Unknown
GRANULAR - TYPE : Unknown
OVERBURDEN - TYPE : Unknown
- THICKNESS (m) : Unknown
- THICKNESS (m): Unknown
DEVELOP. CONSTRAINT : Unknown
DEVELOP. POTENTIAL : Unknown

PART C: TEST RESULTS AND MATERIAL QUANTITY

NATURAL MATERIAL

USC NUMBER : 0
MOISTURE CONTENT NO :
- CLASS : n/a
- RESULTS: n/a
SIZE ANALYSIS NO :
GRAVEL (%): n/a
SAND (%): n/a
FINES (%): n/a
D-50 (um): n/a
- OVERSIZE (%) : n/a
PETROGRAHIC ANALYSIS-NO. OF TESTS: 0
RESULTS: n/a
OTHER TESTS (see DATA DICTIONARY): n/a
MATERIAL QUANTITY (All in cubic metres)
CLASS 1 : Unknown
CLASS 2 : Unknown
TOTAL RECOVERABLE : Unknown
CLASS 3 : Unknown
ANNUAL RECOVERABLE : Unknown
CLASS 4 : Unknown
TOTAL VOLUME : Unknown
CLASS 5 : Unknown

PROCESSED MATERIAL

USC NUMBER : 0
MOISTURE CONTENT NO : n/a
- CLASS : n/a
- RESULTS: n/a
SIZE ANALYSIS NO : n/a
GRAVEL (%): n/a
SAND (%): n/a
FINES (%): n/a
D-50 (um): n/a
- OVERSIZE (%) : n/a
PETROGRAHIC ANALYSIS-NO. OF TESTS: 0
RESULTS: n/a
OTHER TESTS (see DATA DICTIONARY): n/a
MATERIAL QUANTITY (All in cubic metres)
CLASS 1 : Unknown
CLASS 2 : Unknown
TOTAL RECOVERABLE : Unknown
CLASS 3 : Unknown
ANNUAL RECOVERABLE : Unknown
CLASS 4 : Unknown
TOTAL VOLUME : Unknown
CLASS 5 : Unknown

GRANULAR RESOURCE INVENTORY
TAGISH RESOURCE MANAGEMENT AREA, YUKON
SOURCE CATALOGUE DATA SHEET

========== PART A: LOCATION AND STATUS ==========

SOURCE NUMBER : 07-00180L
STUDY NO. : INAC77TAGI01
SOURCE REFERENCE : n/a
STUDY LIST : n/a
STUDY REFERENCE: n/a
NTS MAP REFERENCE : 105 C/4
DIGITIZ NO. :
MAP SCALE : 1:50000
UTM ZONE-EASTING : 8-562800
LOCATION : 5.4 km North of Haunka Creek
UTM NORTHING : 6674700
KILOMETRE POST : 18.0
CENTRE LATITUDE : 0
CENTRE LONGITUDE: 0
LOCAL NAMES(S) : n/a
OFFSET DIRECTION : Left
OFFSET DISTANCE(M): Adjacent
CORRIDOR NO./NAME : #7
SOURCE ACCESS : Unknown
ACCESS DISTANCE (m) : Unknown
CONDITION : Unknown
AREA (ha) : Unknown
SITE SCALE: 1:
DIGITIZ NO:
LAND TENURE : Unknown
STATUS : Active
STUDY PRIORITY : High
PAST USE - SOURCE : Borrow
STOCKPILE - TYPE: Gravel
PERFORMANCE RATING : Unknown
- QUANTITY: Unknown
EXCAVATED VOLUME FOR HIGHWAY (cu. m.): Unknown
EXCAVATED VOLUME FOR PIPELINE (cu. m.): Unknown

========== PART B: SOURCE INVESTIGATION AND DESCRIPTIVE INFORMATION ==========

INVESTIGATION LEVEL : Reconnaissance
LAST INVEST. DATE : 1977
GEOPHYSICAL DATA : Unknown
TEST HOLE DENSITY (#/ha) :
BOREHOLES - NUMBER :
TESTPITS - NUMBER :
EXPOSURES - NUMBER :
- DEPTH (m): n/a
- DEPTH (m): n/a
- DEPTH (m) : n/a
DATA QUALITY : n/a
SOURCE TOPOGRAPHY : Unknown
SLOPE : Sidehill
AREA DRAINAGE : Unknown
SOURCE VEGETATION : Moderate Poplar
PERMAFROST FEATURES : Unknown
DESC DATE:
ACTIVE LAYER (m) : Unknown
GENERIC ORIGIN : Unknown
LANDFORMS : Unknown
UNDERBURDEN : Unknown
GRANULAR - TYPE : Unknown
OVERBURDEN - TYPE : Unknown
- THICKNESS (m) : Unknown
- THICKNESS (m): Unknown
DEVELOP. CONSTRAINT : Unknown
DEVELOP. POTENTIAL : Unknown

========== PART C: TEST RESULTS AND MATERIAL QUANTITY ==========

=======NATURAL MATERIAL=======

USC NUMBER : 0
MOISTURE CONTENT NO :
- CLASS : n/a
- RESULTS: n/a
SIZE ANALYSIS NO :
GRAVEL (%): n/a
SAND (%): n/a
FINES (%): n/a
D-50 (um): n/a
- OVERSIZE (%) : n/a
PETROGRAHIC ANALYSIS-NO. OF TESTS: 0
RESULTS: n/a
OTHER TESTS (see DATA DICTIONARY): n/a
MATERIAL QUANTITY (All in cubic metres)
CLASS 1 : Unknown
CLASS 2 : Unknown
TOTAL RECOVERABLE : Unknown
CLASS 3 : Unknown
ANNUAL RECOVERABLE : Unknown
CLASS 4 : Unknown
TOTAL VOLUME : Unknown
CLASS 5 : Unknown

=======PROCESSED MATERIAL=======

USC NUMBER : 0
MOISTURE CONTENT NO : n/a
- CLASS : n/a
- RESULTS: n/a
SIZE ANALYSIS NO : n/a
GRAVEL (%): n/a
SAND (%): n/a
FINES (%): n/a
D-50 (um): n/a
- OVERSIZE (%) : n/a
PETROGRAHIC ANALYSIS-NO. OF TESTS: 0
RESULTS: n/a
OTHER TESTS (see DATA DICTIONARY): n/a
MATERIAL QUANTITY (All in cubic metres)
CLASS 1 : Unknown
CLASS 2 : Unknown
TOTAL RECOVERABLE : Unknown
CLASS 3 : Unknown
ANNUAL RECOVERABLE : Unknown
CLASS 4 : Unknown
TOTAL VOLUME : Unknown
CLASS 5 : Unknown

GRANULAR RESOURCE INVENTORY
TAGISH RESOURCE MANAGEMENT AREA, YUKON
SOURCE CATALOGUE DATA SHEET

========== PART A: LOCATION AND STATUS ==========

SOURCE NUMBER : 07-00190L STUDY NO. : INAC77TAGI01
SOURCE REFERENCE : n/a STUDY LIST : n/a
STUDY REFERENCE: n/a
NTS MAP REFERENCE : 105 C/4 DIGITIZ NO. : MAP SCALE : 1:50000
UTM ZONE-EASTING : 8-562650 LOCATION : 4.2 km South of Lubbock River
UTM NORTHING : 6673800 KILOMETRE POST : 19.0
CENTRE LATITUDE : 0 CENTRE LONGITUDE: 0
LOCAL NAMES(S) : n/a
OFFSET DIRECTION : Left OFFSET DISTANCE(M): Adjacent
CORRIDOR NO./NAME : #7 Atlin Road
SOURCE ACCESS : Unknown
ACCESS DISTANCE (m) : Unknown CONDITION : Unknown
AREA (ha) : Unknown SITE SCALE: 1: DIGITIZ NO:
LAND TENURE : Unknown STATUS : Active
STUDY PRIORITY : High
PAST USE - SOURCE : Borrow STOCKPILE - TYPE: Varved Clay
PERFORMANCE RATING : Unknown - QUANTITY: Unknown
EXCAVATED VOLUME FOR HIGHWAY (cu. m.): Unknown EXCAVATED VOLUME FOR PIPELINE (cu. m.): Unknown

========== PART B: SOURCE INVESTIGATION AND DESCRIPTIVE INFORMATION ==========

INVESTIGATION LEVEL : Reconnaissance LAST INVEST. DATE : 1977
GEOPHYSICAL DATA : Unknown TEST HOLE DENSITY (#/ha) :
BOREHOLES - NUMBER : TESTPITS - NUMBER : EXPOSURES - NUMBER :
- DEPTH (m): n/a - DEPTH (m): n/a - DEPTH (m) : n/a
DATA QUALITY : n/a SOURCE TOPOGRAPHY : Unknown
SLOPE : Sidehill AREA DRAINAGE : Unknown
SOURCE VEGETATION : Light Spruce
PERMAFROST FEATURES : Unknown DESC DATE:
ACTIVE LAYER (m) : Unknown GENERIC ORIGIN : Unknown
LANDFORMS : Unknown UNDERBURDEN : Unknown
GRANULAR - TYPE : Unknown OVERBURDEN - TYPE : Unknown
- THICKNESS (m) : Unknown - THICKNESS (m): Unknown
DEVELOP. CONSTRAINT : Unknown DEVELOP. POTENTIAL : Unknown

========== PART C: TEST RESULTS AND MATERIAL QUANTITY ==========

=======NATURAL MATERIAL=======

USC NUMBER : 0 MOISTURE CONTENT NO :
- CLASS : n/a - RESULTS: n/a
SIZE ANALYSIS NO : GRAVEL (%): n/a SAND (%): n/a FINES (%): n/a D-50 (um): n/a
- OVERSIZE (%) : n/a PETROGRAHIC ANALYSIS-NO. OF TESTS: 0 RESULTS: n/a
OTHER TESTS (see DATA DICTIONARY): n/a
MATERIAL QUANTITY (All in cubic metres) CLASS 1 : Unknown
CLASS 2 : Unknown
TOTAL RECOVERABLE : Unknown CLASS 3 : Unknown
ANNUAL RECOVERABLE : Unknown CLASS 4 : Unknown
TOTAL VOLUME : Unknown CLASS 5 : Unknown

=======PROCESSED MATERIAL=======

USC NUMBER : 0 MOISTURE CONTENT NO : n/a
- CLASS : n/a - RESULTS: n/a
SIZE ANALYSIS NO : n/a GRAVEL (%): n/a SAND (%): n/a FINES (%): n/a D-50 (um): n/a
- OVERSIZE (%) : n/a PETROGRAHIC ANALYSIS-NO. OF TESTS: 0 RESULTS: n/a
OTHER TESTS (see DATA DICTIONARY): n/a
MATERIAL QUANTITY (All in cubic metres) CLASS 1 : Unknown
CLASS 2 : Unknown
TOTAL RECOVERABLE : Unknown CLASS 3 : Unknown
ANNUAL RECOVERABLE : Unknown CLASS 4 : Unknown
TOTAL VOLUME : Unknown CLASS 5 : Unknown

GRANULAR RESOURCE INVENTORY
TAGISH RESOURCE MANAGEMENT AREA, YUKON
SOURCE CATALOGUE DATA SHEET

========== PART A: LOCATION AND STATUS ==========

SOURCE NUMBER : 07-00222R
STUDY NO. : INAC77TAGI01
SOURCE REFERENCE : n/a
STUDY LIST : n/a
STUDY REFERENCE: n/a
NTS MAP REFERENCE : 105 C/4
DIGITIZ NO. :
MAP SCALE : 1:50000
UTM ZONE-EASTING : 8-563350
LOCATION : 1.0 km South of Lubbock River
UTM NORTHING : 6671300
KILOMETRE POST : 22.2
CENTRE LATITUDE : 0
CENTRE LONGITUDE: 0
LOCAL NAMES(S) : n/a
OFFSET DIRECTION : Right
OFFSET DISTANCE(M): Adjacent
CORRIDOR NO./NAME : #7 Atlin Road
SOURCE ACCESS : Unknown
ACCESS DISTANCE (m) : Unknown
CONDITION : Unknown
AREA (ha) : Unknown
SITE SCALE: 1:
DIGITIZ NO:
LAND TENURE : Unknown
STATUS : Inactive
STUDY PRIORITY : High
PAST USE - SOURCE : Borrow
STOCKPILE - TYPE: Gravel
PERFORMANCE RATING : Unknown
- QUANTITY: Unknown
EXCAVATED VOLUME FOR HIGHWAY (cu. m.): Unknown
EXCAVATED VOLUME FOR PIPELINE (cu. m.): Unknown

========== PART B: SOURCE INVESTIGATION AND DESCRIPTIVE INFORMATION ==========

INVESTIGATION LEVEL : Reconnaissance
LAST INVEST. DATE : 1977
GEOPHYSICAL DATA : Unknown
TEST HOLE DENSITY (#/ha) :
BOREHOLES - NUMBER :
TESTPITS - NUMBER :
EXPOSURES - NUMBER :
- DEPTH (m): n/a
- DEPTH (m): n/a
- DEPTH (m) : n/a
DATA QUALITY : n/a
SOURCE TOPOGRAPHY : Unknown
SLOPE : Sidehill
AREA DRAINAGE : Unknown
SOURCE VEGETATION : Light Pine
PERMAFROST FEATURES : Unknown
DESC DATE:
ACTIVE LAYER (m) : Unknown
GENERIC ORIGIN : Unknown
LANDFORMS : Unknown
UNDERBURDEN : Unknown
GRANULAR - TYPE : Unknown
OVERBURDEN - TYPE : Unknown
- THICKNESS (m) : Unknown
- THICKNESS (m): Unknown
DEVELOP. CONSTRAINT : Unknown
DEVELOP. POTENTIAL : Unknown

========== PART C: TEST RESULTS AND MATERIAL QUANTITY ==========

=======NATURAL MATERIAL=======

USC NUMBER : 0
MOISTURE CONTENT NO :
- CLASS : n/a
- RESULTS: n/a
SIZE ANALYSIS NO :
GRAVEL (%): n/a
SAND (%): n/a
FINES (%): n/a
D-50 (um): n/a
- OVERSIZE (%) : n/a
PETROGRAHIC ANALYSIS-NO. OF TESTS: 0
RESULTS: n/a
OTHER TESTS (see DATA DICTIONARY): n/a
MATERIAL QUANTITY (All in cubic metres)
CLASS 1 : Unknown
CLASS 2 : Unknown
TOTAL RECOVERABLE : Unknown
CLASS 3 : Unknown
ANNUAL RECOVERABLE : Unknown
CLASS 4 : Unknown
TOTAL VOLUME : Unknown
CLASS 5 : Unknown

=======PROCESSED MATERIAL=======

USC NUMBER : 0
MOISTURE CONTENT NO : n/a
- CLASS : n/a
- RESULTS: n/a
SIZE ANALYSIS NO : n/a
GRAVEL (%): n/a
SAND (%): n/a
FINES (%): n/a
D-50 (um): n/a
- OVERSIZE (%) : n/a
PETROGRAHIC ANALYSIS-NO. OF TESTS: 0
RESULTS: n/a
OTHER TESTS (see DATA DICTIONARY): n/a
MATERIAL QUANTITY (All in cubic metres)
CLASS 1 : Unknown
CLASS 2 : Unknown
TOTAL RECOVERABLE : Unknown
CLASS 3 : Unknown
ANNUAL RECOVERABLE : Unknown
CLASS 4 : Unknown
TOTAL VOLUME : Unknown
CLASS 5 : Unknown

GRANULAR RESOURCE INVENTORY
TAGISH RESOURCE MANAGEMENT AREA, YUKON
SOURCE CATALOGUE DATA SHEET

========== PART A: LOCATION AND STATUS ==========

SOURCE NUMBER : 07-00237R
STUDY NO. : INAC77TAGI01
SOURCE REFERENCE : n/a
STUDY LIST : n/a
STUDY REFERENCE: n/a
NTS MAP REFERENCE : 105 C/4
DIGITIZ NO. :
MAP SCALE : 1:50000
UTM ZONE-EASTING : 8-563950
LOCATION : .5 km North of Lubbock River
UTM NORTHING : 6669950
KILOMETRE POST : 23.7
CENTRE LATITUDE : 0
CENTRE LONGITUDE: 0
LOCAL NAMES(S) : n/a
OFFSET DIRECTION : Right
OFFSET DISTANCE(M): Adjacent
CORRIDOR NO./NAME : #7 Atlin Road
SOURCE ACCESS : Unknown
ACCESS DISTANCE (m) : Unknown
CONDITION : Unknown
AREA (ha) : Unknown
SITE SCALE: 1:
DIGITIZ NO:
LAND TENURE : Unknown
STATUS : Active
STUDY PRIORITY : High
PAST USE - SOURCE : Borrow
STOCKPILE - TYPE: Gravel
PERFORMANCE RATING : Unknown
- QUANTITY: Unknown
EXCAVATED VOLUME FOR HIGHWAY (cu. m.): Unknown
EXCAVATED VOLUME FOR PIPELINE (cu. m.): Unknown

========== PART B: SOURCE INVESTIGATION AND DESCRIPTIVE INFORMATION ==========

INVESTIGATION LEVEL : Reconnaissance
LAST INVEST. DATE : 1977
GEOPHYSICAL DATA : Unknown
TEST HOLE DENSITY (#/ha) :
BOREHOLES - NUMBER :
TESTPITS - NUMBER :
EXPOSURES - NUMBER :
- DEPTH (m): n/a
- DEPTH (m): n/a
- DEPTH (m) : n/a
DATA QUALITY : n/a
SOURCE TOPOGRAPHY : Unknown
SLOPE : Sidehill
AREA DRAINAGE : Unknown
SOURCE VEGETATION : Light Pine
PERMAFROST FEATURES : Unknown
DESC DATE:
ACTIVE LAYER (m) : Unknown
GENERIC ORIGIN : Unknown
LANDFORMS : Unknown
UNDERBURDEN : Unknown
GRANULAR - TYPE : Unknown
OVERBURDEN - TYPE : Unknown
- THICKNESS (m) : Unknown
- THICKNESS (m): Unknown
DEVELOP. CONSTRAINT : Unknown
DEVELOP. POTENTIAL : Unknown

========== PART C: TEST RESULTS AND MATERIAL QUANTITY ==========

=======NATURAL MATERIAL=======

USC NUMBER : 0
MOISTURE CONTENT NO :
- CLASS : n/a
- RESULTS: n/a
SIZE ANALYSIS NO :
GRAVEL (%): n/a
SAND (%): n/a
FINES (%): n/a
D-50 (um): n/a
- OVERSIZE (%) : n/a
PETROGRAHIC ANALYSIS-NO. OF TESTS: 0
RESULTS: n/a
OTHER TESTS (see DATA DICTIONARY): n/a
MATERIAL QUANTITY (All in cubic metres)
CLASS 1 : Unknown
CLASS 2 : Unknown
TOTAL RECOVERABLE : Unknown
CLASS 3 : Unknown
ANNUAL RECOVERABLE : Unknown
CLASS 4 : Unknown
TOTAL VOLUME : Unknown
CLASS 5 : Unknown

=======PROCESSED MATERIAL=======

USC NUMBER : 0
MOISTURE CONTENT NO : n/a
- CLASS : n/a
- RESULTS: n/a
SIZE ANALYSIS NO : n/a
GRAVEL (%): n/a
SAND (%): n/a
FINES (%): n/a
D-50 (um): n/a
- OVERSIZE (%) : n/a
PETROGRAHIC ANALYSIS-NO. OF TESTS: 0
RESULTS: n/a
OTHER TESTS (see DATA DICTIONARY): n/a
MATERIAL QUANTITY (All in cubic metres)
CLASS 1 : Unknown
CLASS 2 : Unknown
TOTAL RECOVERABLE : Unknown
CLASS 3 : Unknown
ANNUAL RECOVERABLE : Unknown
CLASS 4 : Unknown
TOTAL VOLUME : Unknown
CLASS 5 : Unknown

GRANULAR RESOURCE INVENTORY
TAGISH RESOURCE MANAGEMENT AREA, YUKON
SOURCE CATALOGUE DATA SHEET

========== PART A: LOCATION AND STATUS ==========

SOURCE NUMBER : 07-00298R STUDY NO. : INAC77TAGI01
SOURCE REFERENCE : n/a STUDY LIST : n/a
STUDY REFERENCE: n/a
NTS MAP REFERENCE : 105 C/4 DIGITIZ NO. : MAP SCALE : 1:50000
UTM ZONE-EASTING : 8-565850 LOCATION : .2 km South of Tarfu Creek
UTM NORTHING : 6664250 KILOMETRE POST : 29.8
CENTRE LATITUDE : 0 CENTRE LONGITUDE: 0
LOCAL NAMES(S) : n/a
OFFSET DIRECTION : Right OFFSET DISTANCE(M): Adjacent
CORRIDOR NO./NAME : #7 Atlin Road
SOURCE ACCESS : Unknown
ACCESS DISTANCE (m) : Unknown CONDITION : Unknown
AREA (ha) : Unknown SITE SCALE: 1: DIGITIZ NO:
LAND TENURE : Unknown STATUS : Inactive
STUDY PRIORITY : High
PAST USE - SOURCE : Borrow STOCKPILE - TYPE: Gravel
PERFORMANCE RATING : Unknown - QUANTITY: Unknown
EXCAVATED VOLUME FOR HIGHWAY (cu. m.): Unknown EXCAVATED VOLUME FOR PIPELINE (cu. m.): Unknown

========== PART B: SOURCE INVESTIGATION AND DESCRIPTIVE INFORMATION ==========

INVESTIGATION LEVEL : Reconnaissance LAST INVEST. DATE : 1977
GEOPHYSICAL DATA : Unknown TEST HOLE DENSITY (#/ha) :
BOREHOLES - NUMBER : TESTPITS - NUMBER : EXPOSURES - NUMBER :
- DEPTH (m): n/a - DEPTH (m): n/a - DEPTH (m) : n/a
DATA QUALITY : n/a SOURCE TOPOGRAPHY : Unknown
SLOPE : Sidehill AREA DRAINAGE : Unknown
SOURCE VEGETATION : Light Pine
PERMAFROST FEATURES : Unknown DESC DATE:
ACTIVE LAYER (m) : Unknown GENERIC ORIGIN : Unknown
LANDFORMS : Unknown UNDERBURDEN : Unknown
GRANULAR - TYPE : Unknown OVERBURDEN - TYPE : Unknown
- THICKNESS (m) : Unknown - THICKNESS (m): Unknown
DEVELOP. CONSTRAINT : Unknown DEVELOP. POTENTIAL : Unknown

========== PART C: TEST RESULTS AND MATERIAL QUANTITY ==========

=======NATURAL MATERIAL=======

USC NUMBER : 0 MOISTURE CONTENT NO :
- CLASS : n/a - RESULTS: n/a
SIZE ANALYSIS NO : GRAVEL (%): n/a SAND (%): n/a FINES (%): n/a D-50 (um): n/a
- OVERSIZE (%) : n/a PETROGRAHIC ANALYSIS-NO. OF TESTS: 0 RESULTS: n/a
OTHER TESTS (see DATA DICTIONARY): n/a
MATERIAL QUANTITY (All in cubic metres) CLASS 1 : Unknown
CLASS 2 : Unknown
TOTAL RECOVERABLE : Unknown CLASS 3 : Unknown
ANNUAL RECOVERABLE : Unknown CLASS 4 : Unknown
TOTAL VOLUME : Unknown CLASS 5 : Unknown

=======PROCESSED MATERIAL=======

USC NUMBER : 0 MOISTURE CONTENT NO : n/a
- CLASS : n/a - RESULTS: n/a
SIZE ANALYSIS NO : n/a GRAVEL (%): n/a SAND (%): n/a FINES (%): n/a D-50 (um): n/a
- OVERSIZE (%) : n/a PETROGRAHIC ANALYSIS-NO. OF TESTS: 0 RESULTS: n/a
OTHER TESTS (see DATA DICTIONARY): n/a
MATERIAL QUANTITY (All in cubic metres) CLASS 1 : Unknown
CLASS 2 : Unknown
TOTAL RECOVERABLE : Unknown CLASS 3 : Unknown
ANNUAL RECOVERABLE : Unknown CLASS 4 : Unknown
TOTAL VOLUME : Unknown CLASS 5 : Unknown

GRANULAR RESOURCE INVENTORY
TAGISH RESOURCE MANAGEMENT AREA, YUKON
SOURCE CATALOGUE DATA SHEET

========== PART A: LOCATION AND STATUS ==========

SOURCE NUMBER : 07-00299R
STUDY NO. : INAC77TAGI01
SOURCE REFERENCE : n/a
STUDY LIST : n/a
STUDY REFERENCE: n/a
NTS MAP REFERENCE : 105 C/4
DIGITIZ NO. :
MAP SCALE : 1:50000
UTM ZONE-EASTING : 8-565800
LOCATION : .1 km South of Tarfu Creek
UTM NORTHING : 6664050
KILOMETRE POST : 29.9
CENTRE LATITUDE : 0
CENTRE LONGITUDE: 0
LOCAL NAMES(S) : n/a
OFFSET DIRECTION : Right
OFFSET DISTANCE(M): Adjacent
CORRIDOR NO./NAME : #7 Atlin Road
SOURCE ACCESS : Unknown
ACCESS DISTANCE (m) : Unknown
CONDITION : Unknown
AREA (ha) : Unknown
SITE SCALE: 1:
DIGITIZ NO:
LAND TENURE : Unknown
STATUS : Inactive
STUDY PRIORITY : High
PAST USE - SOURCE : Borrow
STOCKPILE - TYPE: Silt
PERFORMANCE RATING : Unknown
- QUANTITY: Unknown
EXCAVATED VOLUME FOR HIGHWAY (cu. m.): Unknown
EXCAVATED VOLUME FOR PIPELINE (cu. m.): Unknown

========== PART B: SOURCE INVESTIGATION AND DESCRIPTIVE INFORMATION ==========

INVESTIGATION LEVEL : Reconnaissance
LAST INVEST. DATE : 1977
GEOPHYSICAL DATA : Unknown
TEST HOLE DENSITY (#/ha) :
BOREHOLES - NUMBER :
TESTPITS - NUMBER :
EXPOSURES - NUMBER :
- DEPTH (m): n/a
- DEPTH (m): n/a
- DEPTH (m) : n/a
DATA QUALITY : n/a
SOURCE TOPOGRAPHY : Unknown
SLOPE : Sidehill
AREA DRAINAGE : Unknown
SOURCE VEGETATION : Moderate Pine
PERMAFROST FEATURES : Unknown
DESC DATE:
ACTIVE LAYER (m) : Unknown
GENERIC ORIGIN : Unknown
LANDFORMS : Unknown
UNDERBURDEN : Unknown
GRANULAR - TYPE : Unknown
OVERBURDEN - TYPE : Unknown
- THICKNESS (m) : Unknown
- THICKNESS (m): Unknown
DEVELOP. CONSTRAINT : Unknown
DEVELOP. POTENTIAL : Unknown

========== PART C: TEST RESULTS AND MATERIAL QUANTITY ==========

=======NATURAL MATERIAL=======

USC NUMBER : 0
MOISTURE CONTENT NO :
- CLASS : n/a
- RESULTS: n/a
SIZE ANALYSIS NO :
GRAVEL (%): n/a
SAND (%): n/a
FINES (%): n/a
D-50 (um): n/a
- OVERSIZE (%) : n/a
PETROGRAHIC ANALYSIS-NO. OF TESTS: 0
RESULTS: n/a
OTHER TESTS (see DATA DICTIONARY): n/a
MATERIAL QUANTITY (All in cubic metres)
CLASS 1 : Unknown
CLASS 2 : Unknown
TOTAL RECOVERABLE : Unknown
CLASS 3 : Unknown
ANNUAL RECOVERABLE : Unknown
CLASS 4 : Unknown
TOTAL VOLUME : Unknown
CLASS 5 : Unknown

=======PROCESSED MATERIAL=======

USC NUMBER : 0
MOISTURE CONTENT NO : n/a
- CLASS : n/a
- RESULTS: n/a
SIZE ANALYSIS NO : n/a
GRAVEL (%): n/a
SAND (%): n/a
FINES (%): n/a
D-50 (um): n/a
- OVERSIZE (%) : n/a
PETROGRAHIC ANALYSIS-NO. OF TESTS: 0
RESULTS: n/a
OTHER TESTS (see DATA DICTIONARY): n/a
MATERIAL QUANTITY (All in cubic metres)
CLASS 1 : Unknown
CLASS 2 : Unknown
TOTAL RECOVERABLE : Unknown
CLASS 3 : Unknown
ANNUAL RECOVERABLE : Unknown
CLASS 4 : Unknown
TOTAL VOLUME : Unknown
CLASS 5 : Unknown

GRANULAR RESOURCE INVENTORY
TAGISH RESOURCE MANAGEMENT AREA, YUKON
SOURCE CATALOGUE DATA SHEET

PART A: LOCATION AND STATUS

SOURCE NUMBER : 07-00312R
STUDY NO. : INAC77TAGI01
SOURCE REFERENCE : n/a
STUDY LIST : n/a
STUDY REFERENCE: n/a
NTS MAP REFERENCE : 105 C/4
DIGITIZ NO. :
MAP SCALE : 1:50000
UTM ZONE-EASTING : 8-565900
LOCATION : 1.2 km North of Tarfu Creek
UTM NORTHING : 6662950
KILOMETRE POST : 31.2
CENTRE LATITUDE : 0
CENTRE LONGITUDE: 0
LOCAL NAMES(S) : n/a
OFFSET DIRECTION : Right
OFFSET DISTANCE(M): Adjacent
CORRIDOR NO./NAME : #7 Atlin Road
SOURCE ACCESS : Unknown
ACCESS DISTANCE (m) : Unknown
CONDITION : Unknown
AREA (ha) : Unknown
SITE SCALE: 1:
DIGITIZ NO:
LAND TENURE : Unknown
STATUS : Inactive
STUDY PRIORITY : High
PAST USE - SOURCE : Borrow
STOCKPILE - TYPE: Gravel
PERFORMANCE RATING : Unknown
- QUANTITY: Unknown
EXCAVATED VOLUME FOR HIGHWAY (cu. m.): Unknown
EXCAVATED VOLUME FOR PIPELINE (cu. m.): Unknown

PART B: SOURCE INVESTIGATION AND DESCRIPTIVE INFORMATION

INVESTIGATION LEVEL : Reconnaissance
LAST INVEST. DATE : 1977
GEOPHYSICAL DATA : Unknown
TEST HOLE DENSITY (#/ha) :
BOREHOLES - NUMBER :
TESTPITS - NUMBER :
EXPOSURES - NUMBER :
- DEPTH (m): n/a
- DEPTH (m): n/a
- DEPTH (m) : n/a
DATA QUALITY : n/a
SOURCE TOPOGRAPHY : Unknown
SLOPE : Flat
AREA DRAINAGE : Unknown
SOURCE VEGETATION : Heavy Pine
PERMAFROST FEATURES : Unknown
DESC DATE:
ACTIVE LAYER (m) : Unknown
GENERIC ORIGIN : Unknown
LANDFORMS : Unknown
UNDERBURDEN : Unknown
GRANULAR - TYPE : Unknown
OVERBURDEN - TYPE : Unknown
- THICKNESS (m) : Unknown
- THICKNESS (m): Unknown
DEVELOP. CONSTRAINT : Unknown
DEVELOP. POTENTIAL : Unknown

PART C: TEST RESULTS AND MATERIAL QUANTITY

NATURAL MATERIAL

USC NUMBER : 0
MOISTURE CONTENT NO :
- CLASS : n/a
- RESULTS: n/a
SIZE ANALYSIS NO :
GRAVEL (%): n/a
SAND (%): n/a
FINES (%): n/a
D-50 (um): n/a
- OVERSIZE (%) : n/a
PETROGRAHIC ANALYSIS-NO. OF TESTS: 0
RESULTS: n/a
OTHER TESTS (see DATA DICTIONARY): n/a
MATERIAL QUANTITY (All in cubic metres)
CLASS 1 : Unknown
CLASS 2 : Unknown
TOTAL RECOVERABLE : Unknown
CLASS 3 : Unknown
ANNUAL RECOVERABLE : Unknown
CLASS 4 : Unknown
TOTAL VOLUME : Unknown
CLASS 5 : Unknown

PROCESSED MATERIAL

USC NUMBER : 0
MOISTURE CONTENT NO : n/a
- CLASS : n/a
- RESULTS: n/a
SIZE ANALYSIS NO : n/a
GRAVEL (%): n/a
SAND (%): n/a
FINES (%): n/a
D-50 (um): n/a
- OVERSIZE (%) : n/a
PETROGRAHIC ANALYSIS-NO. OF TESTS: 0
RESULTS: n/a
OTHER TESTS (see DATA DICTIONARY): n/a
MATERIAL QUANTITY (All in cubic metres)
CLASS 1 : Unknown
CLASS 2 : Unknown
TOTAL RECOVERABLE : Unknown
CLASS 3 : Unknown
ANNUAL RECOVERABLE : Unknown
CLASS 4 : Unknown
TOTAL VOLUME : Unknown
CLASS 5 : Unknown

GRANULAR RESOURCE INVENTORY
TAGISH RESOURCE MANAGEMENT AREA, YUKON
SOURCE CATALOGUE DATA SHEET

========== PART A: LOCATION AND STATUS ==========

SOURCE NUMBER : 07-00316R
STUDY NO. : INAC77TAGI01
SOURCE REFERENCE : n/a
STUDY LIST : n/a
STUDY REFERENCE: n/a
NTS MAP REFERENCE : 105 C/4
DIGITIZ NO. :
MAP SCALE : 1:50000
UTM ZONE-EASTING : 8-565950
LOCATION : 1.0 km South of Tarfu Lake
UTM NORTHING : 6662650
KILOMETRE POST : 31.6
CENTRE LATITUDE : 0
CENTRE LONGITUDE: 0
LOCAL NAMES(S) : n/a
OFFSET DIRECTION : Right
OFFSET DISTANCE(M): Adjacent
CORRIDOR NO./NAME : #7 Atlin Road
SOURCE ACCESS : Unknown
ACCESS DISTANCE (m) : Unknown
CONDITION : Unknown
AREA (ha) : Unknown
SITE SCALE: 1:
DIGITIZ NO:
LAND TENURE : Unknown
STATUS : Inactive
STUDY PRIORITY : High
PAST USE - SOURCE : Borrow
STOCKPILE - TYPE: Gravel
PERFORMANCE RATING : Unknown
- QUANTITY: Unknown
EXCAVATED VOLUME FOR HIGHWAY (cu. m.): Unknown
EXCAVATED VOLUME FOR PIPELINE (cu. m.): Unknown

========== PART B: SOURCE INVESTIGATION AND DESCRIPTIVE INFORMATION ==========

INVESTIGATION LEVEL : Reconnaissance
LAST INVEST. DATE : 1977
GEOPHYSICAL DATA : Unknown
TEST HOLE DENSITY (#/ha) :
BOREHOLES - NUMBER :
TESTPITS - NUMBER :
EXPOSURES - NUMBER :
- DEPTH (m): n/a
- DEPTH (m): n/a
- DEPTH (m) : n/a
DATA QUALITY : n/a
SOURCE TOPOGRAPHY : Unknown
SLOPE : Flat
AREA DRAINAGE : Unknown
SOURCE VEGETATION : Old Burn
PERMAFROST FEATURES : Unknown
DESC DATE:
ACTIVE LAYER (m) : Unknown
GENERIC ORIGIN : Unknown
LANDFORMS : Unknown
UNDERBURDEN : Unknown
GRANULAR - TYPE : Unknown
OVERBURDEN - TYPE : Unknown
- THICKNESS (m) : Unknown
- THICKNESS (m): Unknown
DEVELOP. CONSTRAINT : Unknown
DEVELOP. POTENTIAL : Unknown

========== PART C: TEST RESULTS AND MATERIAL QUANTITY ==========

=======NATURAL MATERIAL=======

USC NUMBER : 0
MOISTURE CONTENT NO :
- CLASS : n/a
- RESULTS: n/a
SIZE ANALYSIS NO :
GRAVEL (%): n/a
SAND (%): n/a
FINES (%): n/a
D-50 (um): n/a
- OVERSIZE (%) : n/a
PETROGRAHIC ANALYSIS-NO. OF TESTS: 0
RESULTS: n/a
OTHER TESTS (see DATA DICTIONARY): n/a
MATERIAL QUANTITY (All in cubic metres)
CLASS 1 : Unknown
CLASS 2 : Unknown
TOTAL RECOVERABLE : Unknown
CLASS 3 : Unknown
ANNUAL RECOVERABLE : Unknown
CLASS 4 : Unknown
TOTAL VOLUME : Unknown
CLASS 5 : Unknown

=======PROCESSED MATERIAL=======

USC NUMBER : 0
MOISTURE CONTENT NO : n/a
- CLASS : n/a
- RESULTS: n/a
SIZE ANALYSIS NO : n/a
GRAVEL (%): n/a
SAND (%): n/a
FINES (%): n/a
D-50 (um): n/a
- OVERSIZE (%) : n/a
PETROGRAHIC ANALYSIS-NO. OF TESTS: 0
RESULTS: n/a
OTHER TESTS (see DATA DICTIONARY): n/a
MATERIAL QUANTITY (All in cubic metres)
CLASS 1 : Unknown
CLASS 2 : Unknown
TOTAL RECOVERABLE : Unknown
CLASS 3 : Unknown
ANNUAL RECOVERABLE : Unknown
CLASS 4 : Unknown
TOTAL VOLUME : Unknown
CLASS 5 : Unknown

GRANULAR RESOURCE INVENTORY
TAGISH RESOURCE MANAGEMENT AREA, YUKON
SOURCE CATALOGUE DATA SHEET

========== PART A: LOCATION AND STATUS ==========

SOURCE NUMBER : 07-00322R STUDY NO. : INAC77TAGI01
SOURCE REFERENCE : n/a STUDY LIST : n/a
STUDY REFERENCE: n/a
NTS MAP REFERENCE : 105 C/4 DIGITIZ NO. : MAP SCALE : 1:50000
UTM ZONE-EASTING : 8-566050 LOCATION : .4 km South of Tarfu Lake
UTM NORTHING : 6661850 KILOMETRE POST : 32.2
CENTRE LATITUDE : 0 CENTRE LONGITUDE: 0
LOCAL NAMES(S) : n/a
OFFSET DIRECTION : Right OFFSET DISTANCE(M): Adjacent
CORRIDOR NO./NAME : #7 Atlin Road
SOURCE ACCESS : Unknown
ACCESS DISTANCE (m) : Unknown CONDITION : Unknown
AREA (ha) : Unknown SITE SCALE: 1: DIGITIZ NO:
LAND TENURE : Unknown STATUS : Active
STUDY PRIORITY : High
PAST USE - SOURCE : Borrow STOCKPILE - TYPE: Gravel
PERFORMANCE RATING : Unknown - QUANTITY: Unknown
EXCAVATED VOLUME FOR HIGHWAY (cu. m.): Unknown EXCAVATED VOLUME FOR PIPELINE (cu. m.): Unknown

========== PART B: SOURCE INVESTIGATION AND DESCRIPTIVE INFORMATION ==========

INVESTIGATION LEVEL : Reconnaissance LAST INVEST. DATE : 1977
GEOPHYSICAL DATA : Unknown TEST HOLE DENSITY (#/ha) :
BOREHOLES - NUMBER : TESTPITS - NUMBER : EXPOSURES - NUMBER :
- DEPTH (m): n/a - DEPTH (m): n/a - DEPTH (m) : n/a
DATA QUALITY : n/a SOURCE TOPOGRAPHY : Unknown
SLOPE : Flat AREA DRAINAGE : Unknown
SOURCE VEGETATION : Old Burn
PERMAFROST FEATURES : Unknown DESC DATE:
ACTIVE LAYER (m) : Unknown GENERIC ORIGIN : Unknown
LANDFORMS : Unknown UNDERBURDEN : Unknown
GRANULAR - TYPE : Unknown OVERBURDEN - TYPE : Unknown
- THICKNESS (m) : Unknown - THICKNESS (m): Unknown
DEVELOP. CONSTRAINT : Unknown DEVELOP. POTENTIAL : Unknown

========== PART C: TEST RESULTS AND MATERIAL QUANTITY ==========

=======NATURAL MATERIAL=======

USC NUMBER : 0 MOISTURE CONTENT NO :
- CLASS : n/a - RESULTS: n/a
SIZE ANALYSIS NO : GRAVEL (%): n/a SAND (%): n/a FINES (%): n/a D-50 (um): n/a
- OVERSIZE (%) : n/a PETROGRAHIC ANALYSIS-NO. OF TESTS: 0 RESULTS: n/a
OTHER TESTS (see DATA DICTIONARY): n/a
MATERIAL QUANTITY (All in cubic metres)

TOTAL RECOVERABLE : Unknown
ANNUAL RECOVERABLE : Unknown
TOTAL VOLUME : Unknown

CLASS 1 : Unknown
CLASS 2 : Unknown
CLASS 3 : Unknown
CLASS 4 : Unknown
CLASS 5 : Unknown

=======PROCESSED MATERIAL=======

USC NUMBER : 0 MOISTURE CONTENT NO : n/a
- CLASS : n/a - RESULTS: n/a
SIZE ANALYSIS NO : n/a GRAVEL (%): n/a SAND (%): n/a FINES (%): n/a D-50 (um): n/a
- OVERSIZE (%) : n/a PETROGRAHIC ANALYSIS-NO. OF TESTS: 0 RESULTS: n/a
OTHER TESTS (see DATA DICTIONARY): n/a
MATERIAL QUANTITY (All in cubic metres)

TOTAL RECOVERABLE : Unknown
ANNUAL RECOVERABLE : Unknown
TOTAL VOLUME : Unknown

CLASS 1 : Unknown
CLASS 2 : Unknown
CLASS 3 : Unknown
CLASS 4 : Unknown
CLASS 5 : Unknown

GRANULAR RESOURCE INVENTORY
TAGISH RESOURCE MANAGEMENT AREA, YUKON
SOURCE CATALOGUE DATA SHEET

========== PART A: LOCATION AND STATUS ==========

SOURCE NUMBER : 07-00388L
STUDY NO. : INAC77TAGI01
SOURCE REFERENCE : n/a
STUDY LIST : n/a
STUDY REFERENCE: n/a
NTS MAP REFERENCE : 105 C/4
DIGITIZ NO. :
MAP SCALE : 1:50000
UTM ZONE-EASTING : 8-566950
LOCATION : 1.2 km South of BC/YukonBorder
UTM NORTHING : 6656000
KILOMETRE POST : 38.8
CENTRE LATITUDE : 0
CENTRE LONGITUDE: 0
LOCAL NAMES(S) : n/a
OFFSET DIRECTION : Left
OFFSET DISTANCE(M): Adjacent
CORRIDOR NO./NAME : #7 Atlin Road
SOURCE ACCESS : Unknown
ACCESS DISTANCE (m) : Unknown
CONDITION : Unknown
AREA (ha) : Unknown
SITE SCALE: 1:
DIGITIZ NO:
LAND TENURE : Unknown
STATUS : Active
STUDY PRIORITY : High
PAST USE - SOURCE : Borrow
STOCKPILE - TYPE: Gravel
PERFORMANCE RATING : Unknown
- QUANTITY: Unknown
EXCAVATED VOLUME FOR HIGHWAY (cu. m.): Unknown
EXCAVATED VOLUME FOR PIPELINE (cu. m.): Unknown

========== PART B: SOURCE INVESTIGATION AND DESCRIPTIVE INFORMATION ==========

INVESTIGATION LEVEL : Reconnaissance
LAST INVEST. DATE : 1977
GEOPHYSICAL DATA : Unknown
TEST HOLE DENSITY (#/ha) :
BOREHOLES - NUMBER :
TESTPITS - NUMBER :
EXPOSURES - NUMBER :
- DEPTH (m): n/a
- DEPTH (m): n/a
- DEPTH (m) : n/a
DATA QUALITY : n/a
SOURCE TOPOGRAPHY : Unknown
SLOPE : Sidehill
AREA DRAINAGE : Unknown
SOURCE VEGETATION : Light Poplar, Pine
PERMAFROST FEATURES : Unknown
DESC DATE:
ACTIVE LAYER (m) : Unknown
GENERIC ORIGIN : Unknown
LANDFORMS : Unknown
UNDERBURDEN : Unknown
GRANULAR - TYPE : Unknown
OVERBURDEN - TYPE : Unknown
- THICKNESS (m) : Unknown
- THICKNESS (m): Unknown
DEVELOP. CONSTRAINT : Unknown
DEVELOP. POTENTIAL : Unknown

========== PART C: TEST RESULTS AND MATERIAL QUANTITY ==========

=======NATURAL MATERIAL=======

USC NUMBER : 0
MOISTURE CONTENT NO :
- CLASS : n/a
- RESULTS: n/a
SIZE ANALYSIS NO :
GRAVEL (%): n/a
SAND (%): n/a
FINES (%): n/a
D-50 (um): n/a
- OVERSIZE (%) : n/a
PETROGRAHIC ANALYSIS-NO. OF TESTS: 0
RESULTS: n/a
OTHER TESTS (see DATA DICTIONARY): n/a
MATERIAL QUANTITY (All in cubic metres)
CLASS 1 : Unknown
CLASS 2 : Unknown
TOTAL RECOVERABLE : Unknown
CLASS 3 : Unknown
ANNUAL RECOVERABLE : Unknown
CLASS 4 : Unknown
TOTAL VOLUME : Unknown
CLASS 5 : Unknown

=======PROCESSED MATERIAL=======

USC NUMBER : 0
MOISTURE CONTENT NO : n/a
- CLASS : n/a
- RESULTS: n/a
SIZE ANALYSIS NO : n/a
GRAVEL (%): n/a
SAND (%): n/a
FINES (%): n/a
D-50 (um): n/a
- OVERSIZE (%) : n/a
PETROGRAHIC ANALYSIS-NO. OF TESTS: 0
RESULTS: n/a
OTHER TESTS (see DATA DICTIONARY): n/a
MATERIAL QUANTITY (All in cubic metres)
CLASS 1 : Unknown
CLASS 2 : Unknown
TOTAL RECOVERABLE : Unknown
CLASS 3 : Unknown
ANNUAL RECOVERABLE : Unknown
CLASS 4 : Unknown
TOTAL VOLUME : Unknown
CLASS 5 : Unknown

GRANULAR RESOURCE INVENTORY
TAGISH RESOURCE MANAGEMENT AREA, YUKON
SOURCE CATALOGUE DATA SHEET

PART A: LOCATION AND STATUS

SOURCE NUMBER : 07-00401L
STUDY NO. : INAC77TAGI01
SOURCE REFERENCE : n/a
STUDY LIST : n/a
STUDY REFERENCE: n/a
NTS MAP REFERENCE : 105 C/4
DIGITIZ NO. :
MAP SCALE : 1:50000
UTM ZONE-EASTING : 8-567300
LOCATION : .9 km South of BC/Yukon Border
UTM NORTHING : 6654500
KILOMETRE POST : 40.1
CENTRE LATITUDE : 0
CENTRE LONGITUDE: 0
LOCAL NAMES(S) : n/a
OFFSET DIRECTION : Left
OFFSET DISTANCE(M): Adjacent
CORRIDOR NO./NAME : #7 Atlin Road
SOURCE ACCESS : Unknown
ACCESS DISTANCE (m) : Unknown
CONDITION : Unknown
AREA (ha) : Unknown
SITE SCALE: 1:
DIGITIZ NO:
LAND TENURE : Unknown
STATUS : Active
STUDY PRIORITY : High
PAST USE - SOURCE : Borrow
STOCKPILE - TYPE: Clay
PERFORMANCE RATING : Unknown
- QUANTITY: Unknown
EXCAVATED VOLUME FOR HIGHWAY (cu. m.): Unknown
EXCAVATED VOLUME FOR PIPELINE (cu. m.): Unknown

PART B: SOURCE INVESTIGATION AND DESCRIPTIVE INFORMATION

INVESTIGATION LEVEL : Reconnaissance
LAST INVEST. DATE : 1977
GEOPHYSICAL DATA : Unknown
TEST HOLE DENSITY (#/ha) :
BOREHOLES - NUMBER :
TESTPITS - NUMBER :
EXPOSURES - NUMBER :
- DEPTH (m): n/a
- DEPTH (m): n/a
- DEPTH (m) : n/a
DATA QUALITY : n/a
SOURCE TOPOGRAPHY : Unknown
SLOPE : Sidehill
AREA DRAINAGE : Unknown
SOURCE VEGETATION : Heavy Spruce
PERMAFROST FEATURES : Unknown
DESC DATE:
ACTIVE LAYER (m) : Unknown
GENERIC ORIGIN : Unknown
LANDFORMS : Unknown
UNDERBURDEN : Unknown
GRANULAR - TYPE : Unknown
OVERBURDEN - TYPE : Unknown
- THICKNESS (m) : Unknown
- THICKNESS (m): Unknown
DEVELOP. CONSTRAINT : Unknown
DEVELOP. POTENTIAL : Unknown

PART C: TEST RESULTS AND MATERIAL QUANTITY

NATURAL MATERIAL

USC NUMBER : 0
MOISTURE CONTENT NO :
- CLASS : n/a
- RESULTS: n/a
SIZE ANALYSIS NO :
GRAVEL (%): n/a
SAND (%): n/a
FINES (%): n/a
D-50 (um): n/a
- OVERSIZE (%) : n/a
PETROGRAHIC ANALYSIS-NO. OF TESTS: 0
RESULTS: n/a
OTHER TESTS (see DATA DICTIONARY): n/a
MATERIAL QUANTITY (All in cubic metres)
CLASS 1 : Unknown
CLASS 2 : Unknown
TOTAL RECOVERABLE : Unknown
CLASS 3 : Unknown
ANNUAL RECOVERABLE : Unknown
CLASS 4 : Unknown
TOTAL VOLUME : Unknown
CLASS 5 : Unknown

PROCESSED MATERIAL

USC NUMBER : 0
MOISTURE CONTENT NO : n/a
- CLASS : n/a
- RESULTS: n/a
SIZE ANALYSIS NO : n/a
GRAVEL (%): n/a
SAND (%): n/a
FINES (%): n/a
D-50 (um): n/a
- OVERSIZE (%) : n/a
PETROGRAHIC ANALYSIS-NO. OF TESTS: 0
RESULTS: n/a
OTHER TESTS (see DATA DICTIONARY): n/a
MATERIAL QUANTITY (All in cubic metres)
CLASS 1 : Unknown
CLASS 2 : Unknown
TOTAL RECOVERABLE : Unknown
CLASS 3 : Unknown
ANNUAL RECOVERABLE : Unknown
CLASS 4 : Unknown
TOTAL VOLUME : Unknown
CLASS 5 : Unknown