




Public Works
Canada

Travaux publics
Canada

Western Region

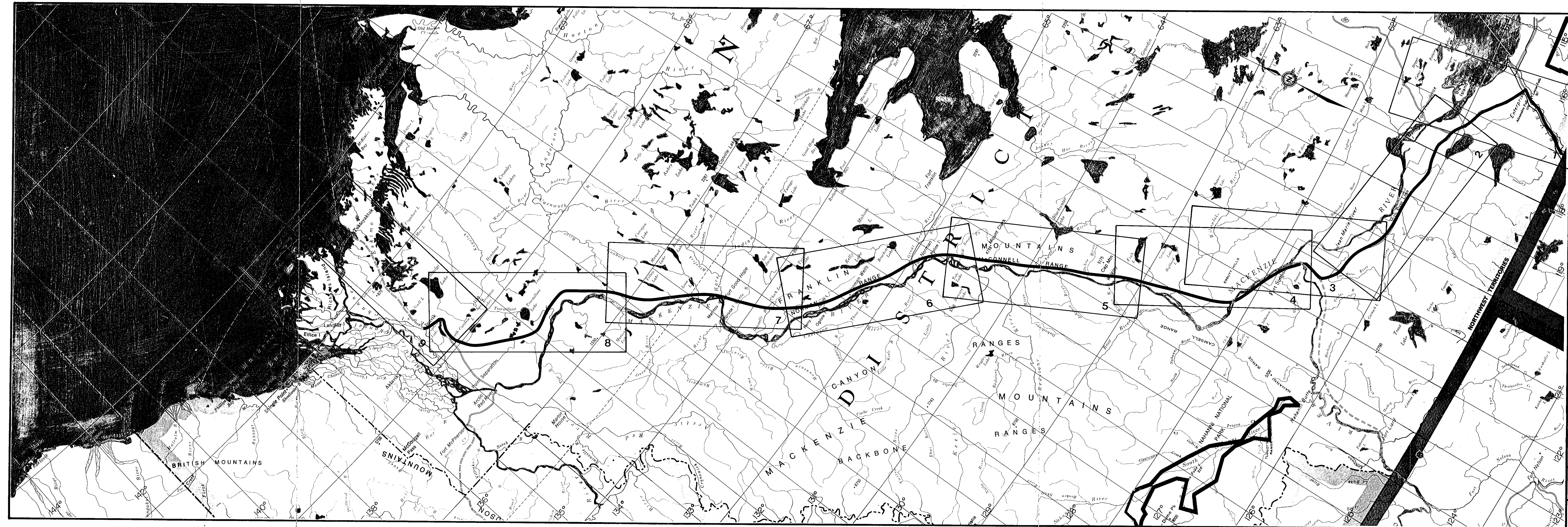
Région de l'Ouest




B-2866



MACKENZIE HIGHWAY N.W.T.
ROUTE MAPS
JUNE 1974



Legend

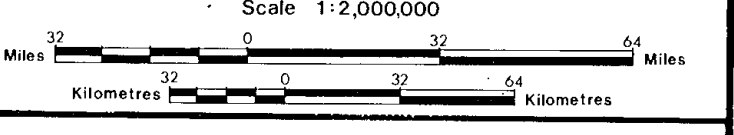
 Mackenzie Highway


000013

**mackenzie
highway
n w t**










index map

Drawn by G. Laverdiere
Designed by G. Laverdiere
Reviewed by F. Janz






Legend

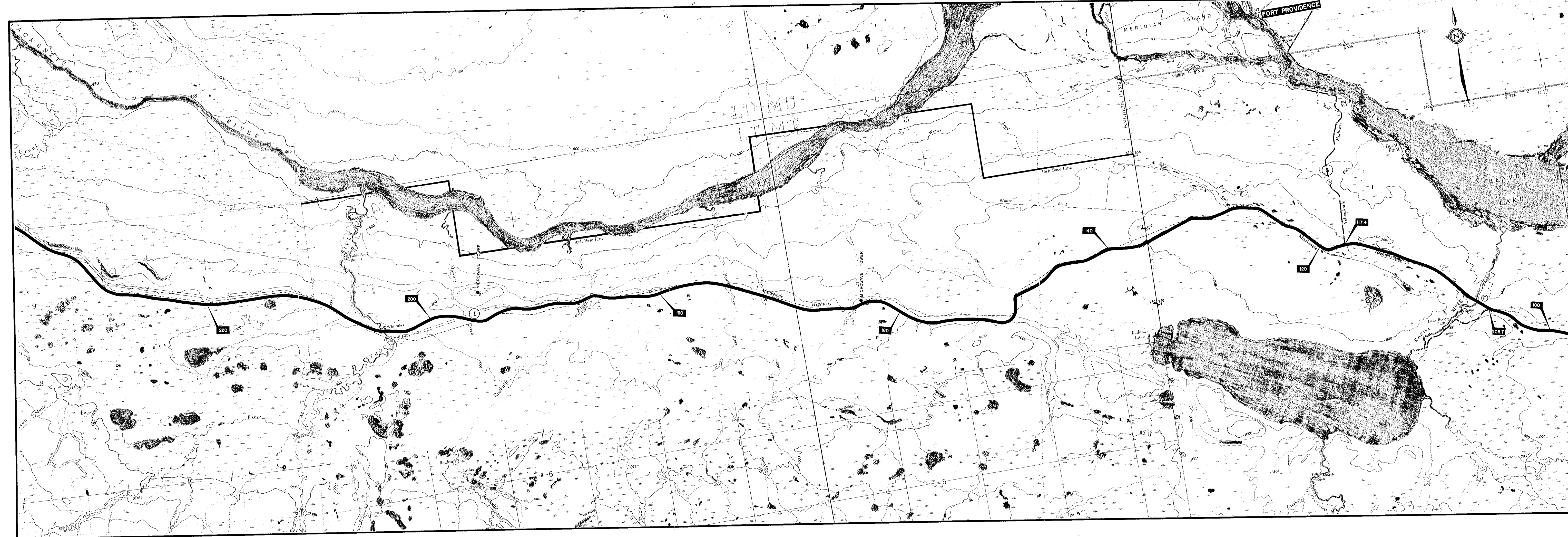
-  Highway (constructed)
-  Highway (under construction)
-  Highway (proposed)
-  Highway mile post
-  Telecommunications line (C N T)
-  Ferry crossing (existing)
-  Ferry crossing (proposed)
-  Air strip
-  Marina

Revision /date

**mackenzie
highway
n w t**

Scale 1:250,000

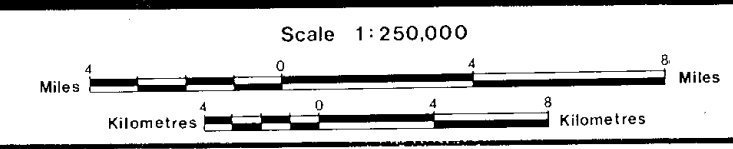


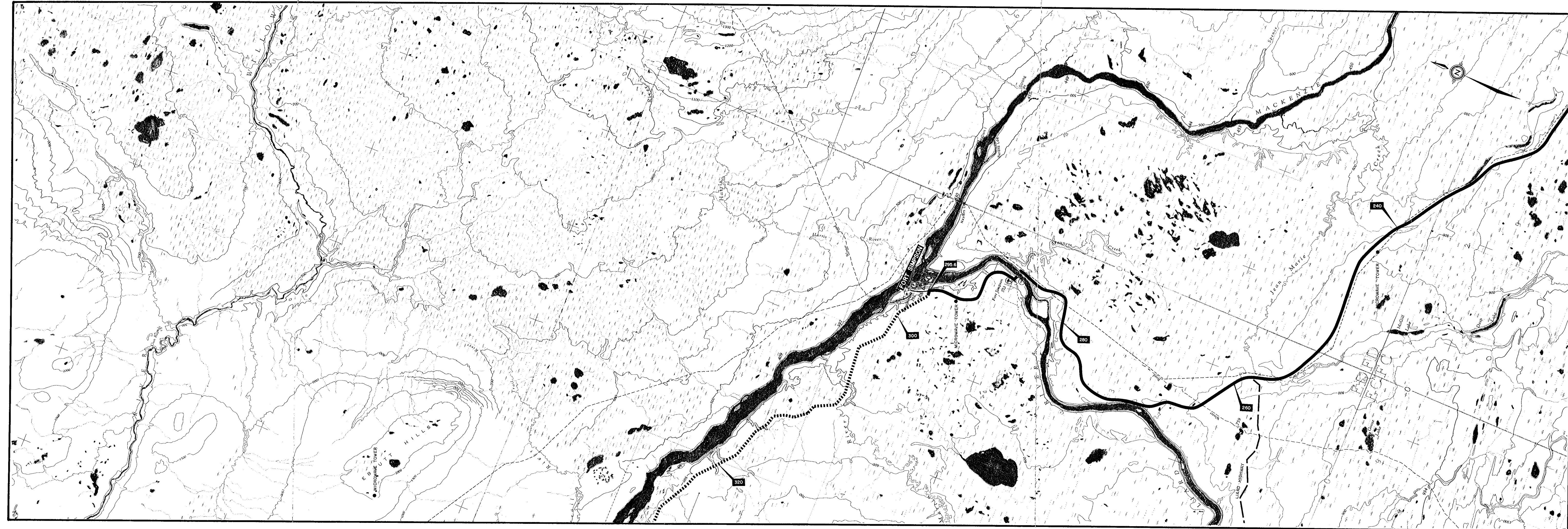


- Legend**
- Highway (constructed)
 - Highway (under construction)
 - Highway (proposed)
 - Highway mile post
 - Telecommunications line (C.N.T.)
 - Ferry crossing (existing)
 - Ferry crossing (proposed)
 - Air strip
 - Marina

Revision /date

mackenzie highway n w t

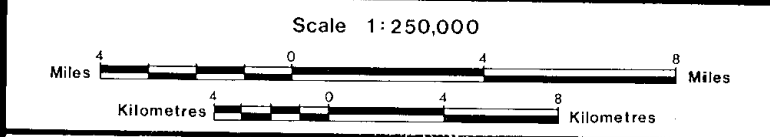


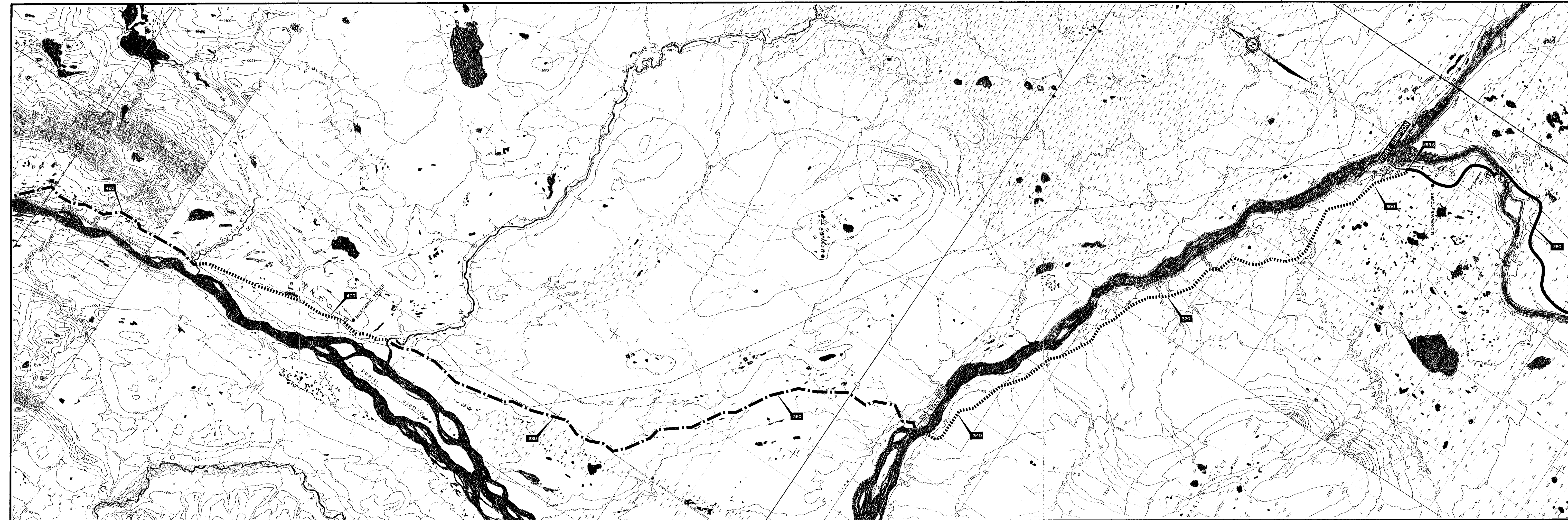


- Legend**
- Highway (constructed)
 - Highway (under construction)
 - Highway (proposed)
 - Highway mile post
 - Telecommunications line (C N T)
 - Ferry crossing (existing)
 - Ferry crossing (proposed)
 - Air strip
 - Marina





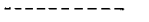




Revision / date

mackenzie highway n w t



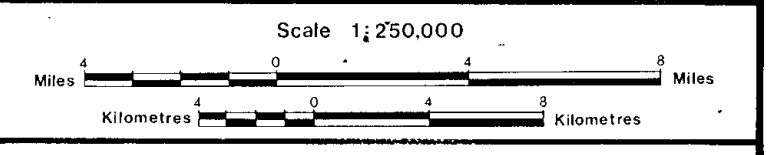


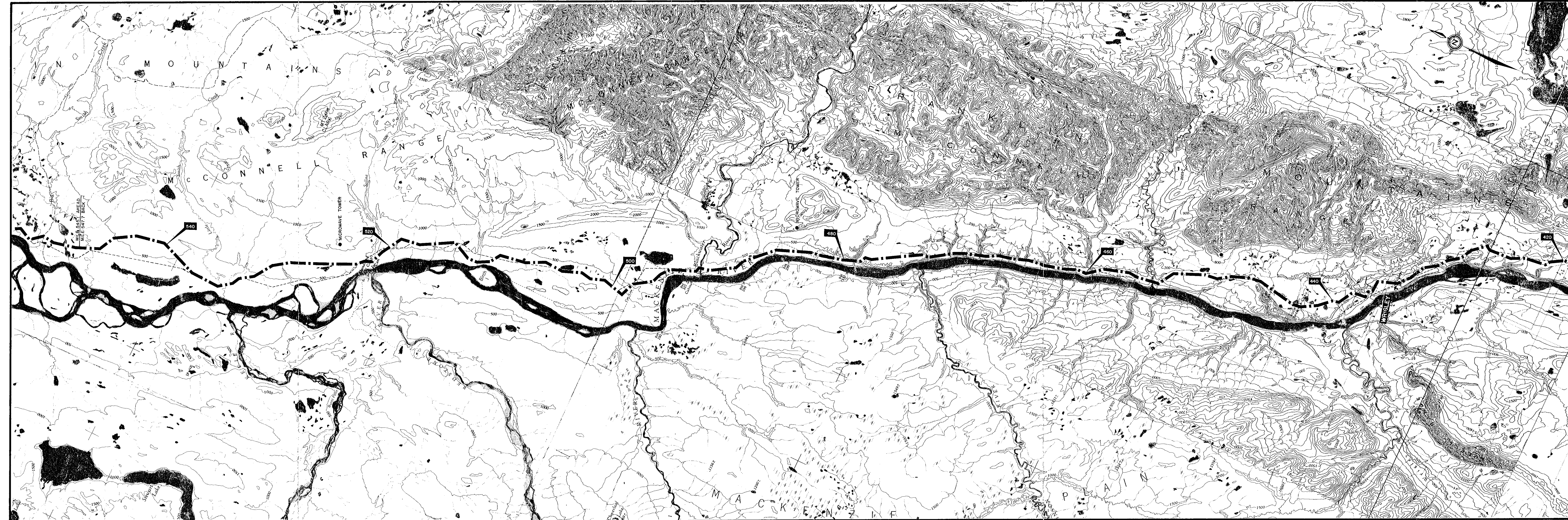
Legend

-  Highway (constructed)
-  Highway (under construction)
-  Highway (proposed)
-  Highway mile post
-  Telecommunications line (C N T)
-  Ferry crossing (existing)
-  Ferry crossing (proposed)
-  Air strip
-  Marina










Revision / date
M 346 - 394 UNDER CONST.

mackenzie highway n w t






Legend





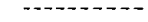




-  Highway (constructed)
-  Highway (under construction)
-  Highway (proposed)
-  Highway mile post
-  Telecommunications line (C N T)
-  Ferry crossing (existing)
-  Ferry crossing (proposed)
-  Air strip
-  Marina

Revision / date
 H116 430 - 440 - has been changed

mackenzie highway n w t

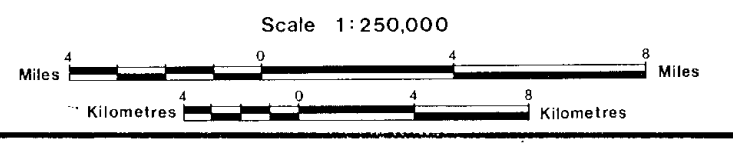


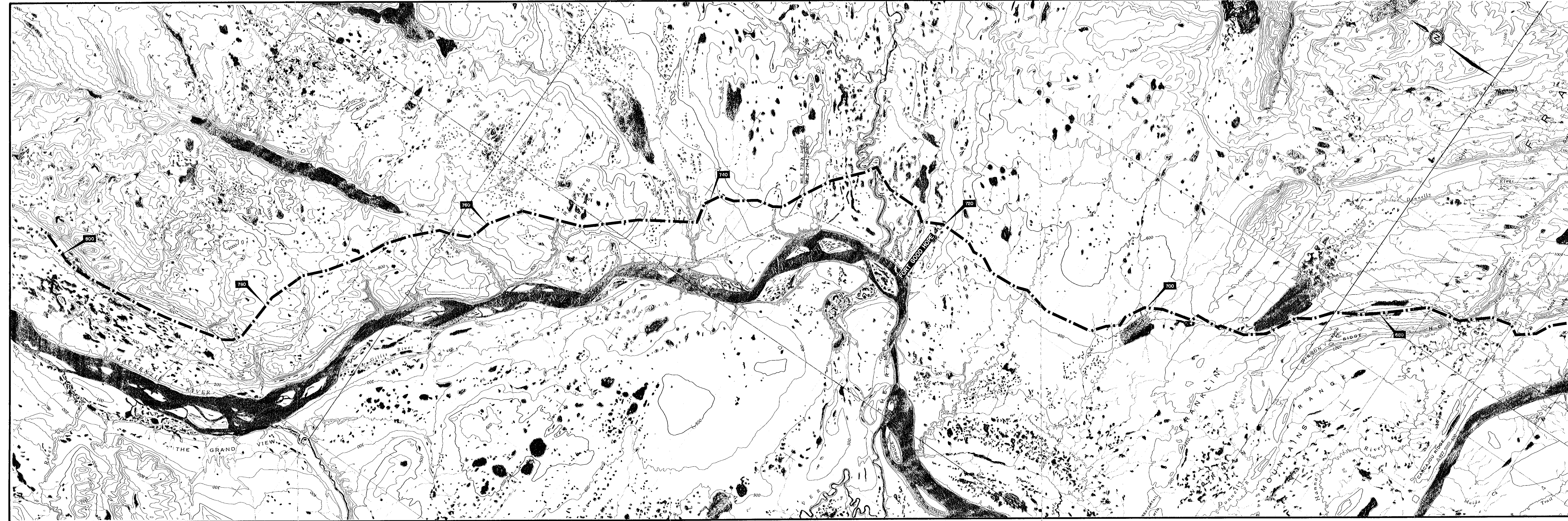


- Legend**
-  Highway (constructed)
 -  Highway (under construction)
 -  Highway (proposed)
 -  Highway mile post
 -  Telecommunications line (C N T)
 -  Ferry crossing (existing)
 -  Ferry crossing (proposed)
 -  Air strip
 -  Marina

Revision /date

mackenzie highway n w t



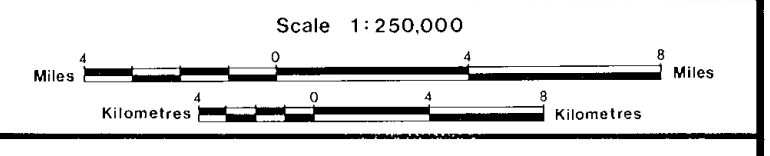


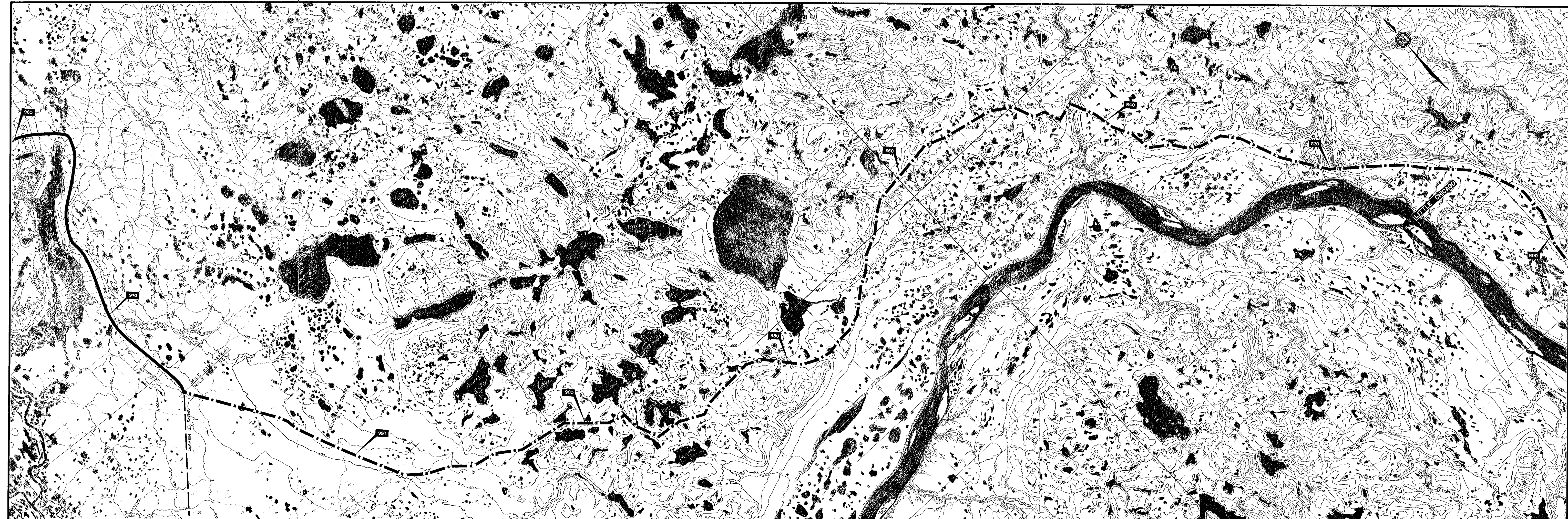
Legend





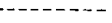




- Highway (constructed)
- Highway (under construction)
- Highway (proposed)
- Highway mile post
- Telecommunications line (C N T)
- Ferry crossing (existing)
- Ferry crossing (proposed)
- Air strip
- Marina

Revision /date
 N 757-6 - 758-2
 784-9 - 785-8
 787-1 - 788-2
 795-5 - 800-5
substantial, relative to previous
Revisions of Jan 75

mackenzie highway n w t







- Legend**
-  Highway (constructed)
 -  Highway (under construction)
 -  Highway (proposed)
 -  Highway mile post
 -  Telecommunications line (CNT)
 -  Ferry crossing (existing)
 -  Ferry crossing (proposed)
 -  Air strip
 -  Marina










Revision/date

M 802.5 - 805.5	M 884.6 - 885.5	932.7
810.5 - 815.5	888.3 - 890.5	937.8
824.4 - 826.5	892.1 - 892.8	
833.2 - 834.1	894.1 - 897.3	
868.7 - 870.1	899.6 - 900.5	Revision
871.2 - 872.3	901.7 - 902.1	of
875.5 - 876.4	903.6 - 904.2	Jan 75
881.6 - 883.1	914.8 - 915.1	
	926.0 - 927.4	

mackenzie highway n w t





- Legend**
-  Highway (constructed)
 -  Highway (under construction)
 -  Highway (proposed)
 -  Highway mile post
 -  Telecommunications line (C N T)
 -  Ferry crossing (existing)
 -  Ferry crossing (proposed)
 -  Air strip
 -  Marina

Revision / date *M 064 - ~~1974~~ 1971*
INUVIK AIRPORT ROAD OPEN
(ET 1975 RECONSTRUCTED)

mackenzie highway n w t

